


















# Site Plan

## APN 216-094-009

-  Property Boundary
-  Historic Cultivation
-  Current Cultivation
-  Structure
-  Rain Catchment Pond
-  Riparian Setback
-  On-stream Pond
-  Groundwater Well
-  Class II Watercourse
-  Class III Watercourse
-  Permanent Road
-  Seasonal Road
-  Watercourse Crossing
-  Generator
-  Groundwater Well
-  Water Tank
-  Property Entrance/Exit

Project Information:  
Parcel Size: 61 acres  
APN(s): 216-094-009  
APPS #: 12987  
Zoning: RR  
Cultivation Area: 11,762 SqFt

Directions: 1285 Bliss Lane  
For planning purposes only.

This is not a boundary survey.

No schools, school bus stops, places of worship or tribal cultural resources are located within 600 feet of Cultivation Areas.

Map Scale 1" = 260'

