

BOARD OF SUPERVISORS, COUNTY OF HUMBOLDT, STATE OF CALIFORNIA

Certified copy of portion of proceedings, Meeting of May 21, 2019

**AMENDING SECTION 311-7 OF THE HUMBOLDT COUNTY CODE BY REZONING
PROPERTY IN THE BLOCKSBURG AREA [ZR-17-012(NUNNEMAKER)]**

ORDINANCE NO. 2625

The Board of Supervisors of the County of Humboldt ordains as follows:


SECTION 1. ZONE AMENDMENT. Section 311-7 of the Humboldt County Code is hereby amended by reclassifying the property described in the Attached Exhibit A as follows: approximately 160 acres of Agriculture Exclusive with a 160-acre minimum parcel size (AE-B-5(160)) and Unclassified (U) Into Timberland Production Zone (TPZ).

The area described is also shown on the Humboldt County Zoning Maps [R-41] and on the map attached as Exhibit B.

SECTION 2. EFFECTIVE DATE. This ordinance shall become effective thirty (30) days after the date of its passage.

PASSED, APPROVED AND ADOPTED this 21st day of May, 2019 on the following vote, to wit:

AYES:	Supervisors	Fennell, Bohn, Bass, Wilson, Madrone
NOES:	Supervisors	--
ABSENT:	Supervisors	--



Rex Bohn, Chair
Board of Supervisors of the County of Humboldt,
State of California

(SEAL)

ATTEST:

Kathy Hayes, Clerk of the Board of Supervisors
of the County of Humboldt, State of California

By: 

Ryan Sharp, Deputy

Exhibit A - Legal Description

PARCEL ONE

The Southwest Quarter of the Southeast Quarter of Section 17,
Township 2 South, Range 4 East, Humboldt Meridian.

PARCEL TWO

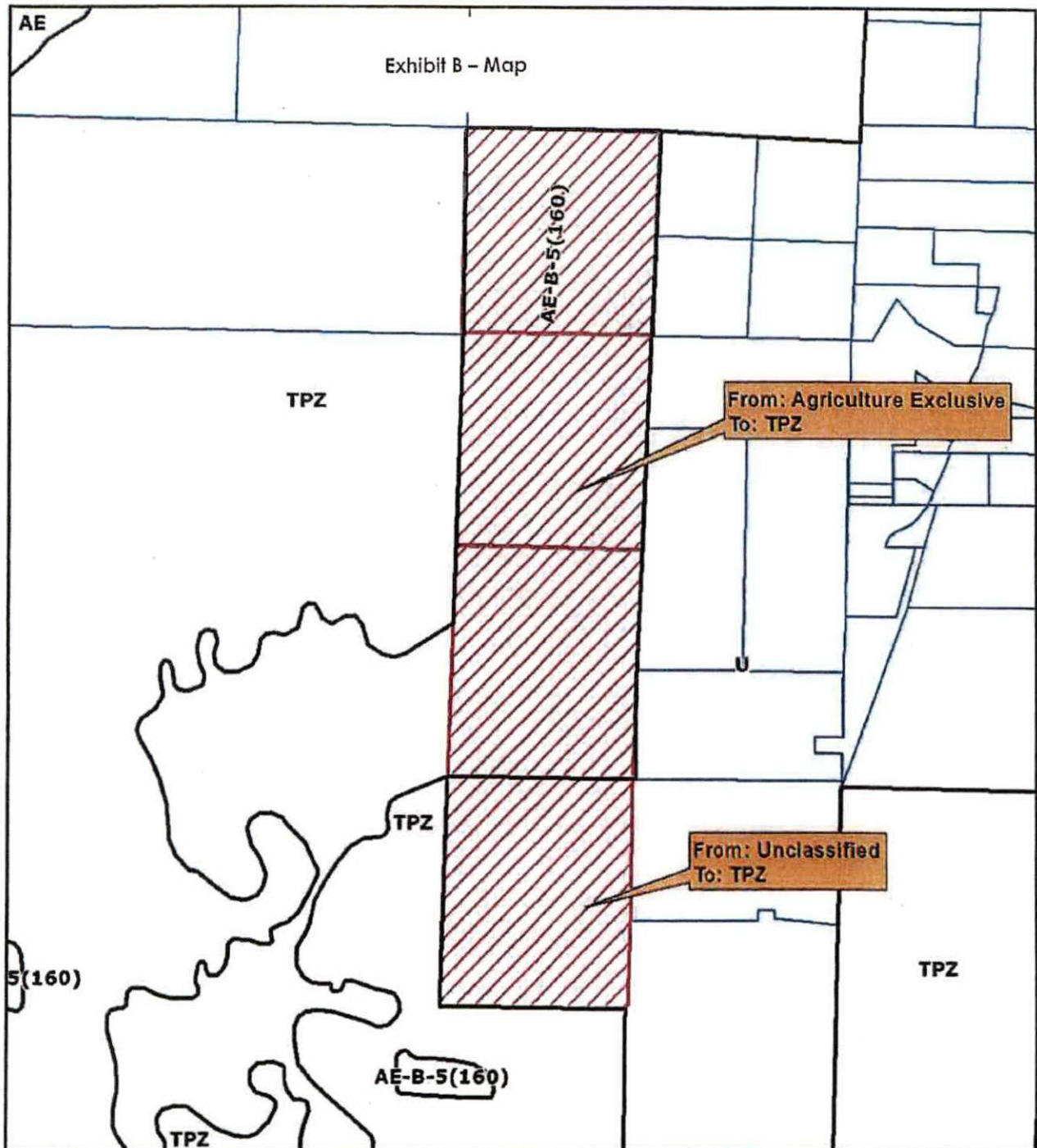
The Northwest Quarter of the Northeast Quarter of Section 20,
Township 2 South, Range 4 East, Humboldt Meridian.

PARCEL THREE


The Southwest Quarter of the Northeast Quarter of Section 20,
Township 2 South, Range 4 East, Humboldt Meridian.

PARCEL FOUR

The Northwest Quarter of the Southeast Quarter of Section 20,
Township 2 South, Range 4 East, Humboldt Meridian.



ZONING MAP DETAIL
PROPOSED NUNNEMAKER
ZONE RECLASSIFICATION
EEL ROCK AREA
ZR-17-012
APN: 217-084-009 et seq.
T02S R04E S17,20 HB&M (Blocksburg)

Project Area = 

This map is intended for display purposes and should not be used for precise measurement or navigation. Data has not been completely checked for accuracy.

0 0.1 0.2 Miles

N