

**BOARD OF SUPERVISORS, COUNTY OF HUMBOLDT, STATE OF CALIFORNIA**

Certified copy of portion of proceedings, Meeting of January 15, 2019

**AMENDING TITLE III OF HUMBOLDT COUNTY CODE (ZONING ORDINANCE) BY AMENDING SECTION 311-7 OF THE HUMBOLDT COUNTY CODE BY REZONING THREE PROPERTIES IN THE UNINCORPORATED AREAS OF HUMBOLDT COUNTY: (THE REDWOOD RURAL HEALTH CENTER PROPERTY IN REDWAY (APN 077-312-016), THE SAVE THE REDWOODS LEAGUE PARCELS IN ORICK (APNS 519-231-018 AND 520-012-013), AND THE LOUIS GOSSELIN PROPERTY IN THE FORTUNA AREA (APN 200-031-033) TO BE CONSISTENT WITH THE GENERAL PLAN.**

**ORDINANCE NO. 2622**

The Board of Supervisors of the County of Humboldt ordains as follows:

**SECTION 1. ZONE AMENDMENT.** Chapter 4 of the Zoning Regulations (Title III of Humboldt County Code) Section 311-7 is hereby amended by reclassifying lands in the Unincorporated Areas of Humboldt County to be consistent with the General Plan. The area described and the new zones are shown on the map attached as Exhibit A.

**SECTION 2. EFFECTIVE DATE.** This ordinance shall become effective thirty (30) days after the date of its passage.

**PASSED, APPROVED AND ADOPTED** this 15<sup>th</sup> day of January, 2019 on the following vote, to wit:

AYES:	Supervisors	Fennell, Bohn, Bass
NOES:	Supervisors	Wilson, Madrone
ABSENT:	Supervisors	--



Rex Bohn, Chair  
Board of Supervisors of the County of Humboldt,  
State of California

(SEAL)

ATTEST:

Kathy Hayes, Clerk of the Board of Supervisors  
of the County of Humboldt, State of California

By:



Ryan Sharp, Deputy


Exhibit A: Zoning Map





Rezone property from R-1-T to C-2 - Community Commercial

077-312-016

Subject Parcel = 

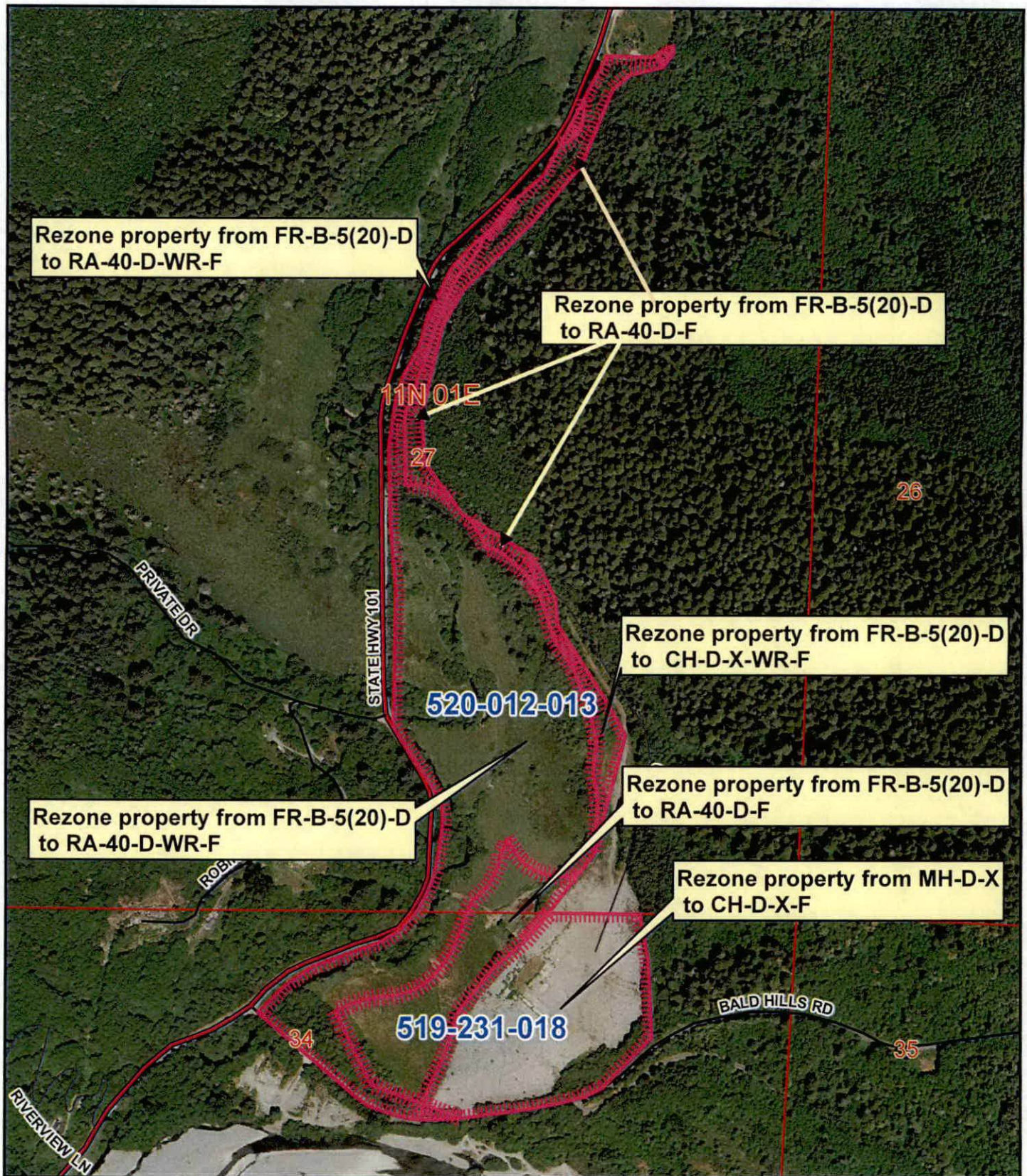
**ZONING MAP**  
**RRHC Property**  
**REDWAY AREA**  
**APN:077-312-016**

This map is intended for display purposes and should not be used for precise measurement or navigation. Data has not been completely checked for accuracy.

0 160 320 Feet







Project Area = 

This map is intended for display purposes and should not be used for precise measurement or navigation. Data has not been completely checked for accuracy.


**ZONING MAP**  
**Save the Redwoods Property**  
**ORICK AREA**  
**APN:519-231-018 and 520-012-013**

0 500 Feet







Subject Parcel = 

**ZONING MAP**  
**Louis Gosselin Property**  
**FORTUNA AREA**  
**APN:200-031-033**

This map is intended for display purposes and should not be used for precise measurement or navigation. Data has not been completely checked for accuracy.

0 500 1,000 Feet

