

**ATTACHMENT 4D**

**Road Evaluation Report**

HUMBOLDT COUNTY DEPARTMENT OF PUBLIC WORKS  
ROAD EVALUATION REPORT

**PART A:** Part A may be completed by the applicant

Applicant Name: IVAN STOYANOV APN: 212-201-009

Planning & Building Department Case/File No.: APPS: 11928 CUP 16-455

Road Name: FELT ROAD (complete a separate form for each road)

From Road (Cross street): SCHOOL RD

To Road (Cross street): PRIVATE DRIVE ENTRANCE TO PARCEL

Length of road segment: 0.6 miles Date Inspected: 7-24-2018

Road is maintained by: ☐ County ☒ Other  
(State, Forest Service, National Park, State Park, BLM, Private, Tribal, etc)

Check one of the following:

Box 1 ☐ The entire road segment is developed to Category 4 road standards (20 feet wide) or better. If checked, then the road is adequate for the proposed use without further review by the applicant.

Box 2 ☒ The entire road segment is developed to the equivalent of a road category 4 standard. If checked, then the road is adequate for the proposed use without further review by the applicant.

*An equivalent road category 4 standard is defined as a roadway that is generally 20 feet in width, but has pinch points which narrow the road. Pinch points include, but are not limited to, one-lane bridges, trees, large rock outcroppings, culverts, etc. Pinch points must provide visibility where a driver can see oncoming vehicles through the pinch point which allows the oncoming vehicle to stop and wait in a 20 foot wide section of the road for the other vehicle to pass.*

Box 3 ☐ The entire road segment is not developed to the equivalent of road category 4 or better. The road may or may not be able to accommodate the proposed use and further evaluation is necessary. Part B is to be completed by a Civil Engineer licensed by the State of California.


The statements in PART A are true and correct and have been made by me after personally inspecting and measuring the road.

I Stoyanov  
Signature

7-24-2018  
Date

Ivan Stoyanov  
Name Printed

Important: Read the instructions before using this form. If you have questions, please call the Dept. of Public Works Land Use Division at 707.445.7205.





Felt Rd

Felt Rd

127 Felt Road

APR 11928

Felt Rd

2 min  
0.6 mile

Felt Rd


Felt Rd

100 Felt Road

School Rd

The Church of  
Jesus Christ of Latter...





APPS: 11928

The red lines crossing Felt Road in the image above show that the 0.6 mile segment leading to the private drive (indicated by red circle) contains significant portions where the road width is 20 feet with curve shoulders having extended widths to accommodate passing.



ARCATA-EUREKA AIRPORT TERMINAL  
MCKINLEYVILLE  
FAX 839-3596

AVIATION

839-5401

DEPARTMENT OF PUBLIC WORKS  
**COUNTY OF HUMBOLDT**  
MAILING ADDRESS: 1106 SECOND STREET, EUREKA, CA 95501-0579  
AREA CODE 707

PUBLIC WORKS BUILDING  
SECOND & L ST. EUREKA  
FAX 445-7409

ADMINISTRATION  
BUSINESS  
ENGINEERING  
FACILITY MAINTENANCE

445-7491  
445-7652  
445-7377  
445-7493

NATURAL RESOURCES  
NATURAL RESOURCES PLANNING  
PARKS  
ROADS & EQUIPMENT MAINTENANCE

445-7741  
267-9540  
445-7651  
445-7421

CLARK COMPLEX  
HARRIS & H ST. EUREKA  
FAX 445-7388

LAND USE

445-7205

**LAND USE DIVISION INTEROFFICE MEMORANDUM**

TO: Cliff Johnson, Senior Planner, Planning & Building Department

FROM: Kenneth M. Freed, Assistant Engineer

DATE: 10-09-2018

RE:

Applicant Name	Ivan Stoyanov
APN	212-201-009
APPS#	11928
CASE#	CUP 16-455

The Department has reviewed the above project and has the following comments:

- ☐ The Department's recommended conditions of approval are attached as **Exhibit "A"**.
- ☐ Additional information identified on **Exhibit "B"** is required before the Department can review the project. Please re-refer the project to the Department when all of the requested information has been provided.
- ☐ Additional review is required by Planning & Building staff for the items on **Exhibit "C"**. No re-refer is required.
- ☐ Road Evaluation Reports(s) are required; See **Exhibit "D"**. No re-refer is required.

\*Note: Exhibits are attached as necessary.

Additional comments/notes:

Applicant has submitted a road evaluation report, dated 07/24/2018, with Part A -Box 2 checked, certifying that the road is equivalent to a road Category 4 standard.

Evaluation does not include the section of School Rd not maintained by the County. County maintains ~ 0.4 miles not 0.40 miles

// END //

**HUMBOLDT COUNTY DEPARTMENT OF PUBLIC WORKS  
ROAD EVALUATION REPORT**

**PART A:** *Part A may be completed by the applicant*

Applicant Name: IVAN STOYANOV APN: 212-201-009

Planning & Building Department Case/File No.: APPS-11928

Road Name: SCHOOL ROAD (complete a separate form for each road)

From Road (Cross street): END OF County MAINTAINED segment of SCHOOL RD

To Road (Cross street): FELT ROAD

Length of road segment: 0.14 miles Date Inspected: 12-30-2019

Road is maintained by: ☐ County ☒ Other \_\_\_\_\_  
(State, Forest Service, National Park, State Park, BLM, Private, Tribal, etc)

Check one of the following:

**Box 1** ☐ The entire road segment is developed to Category 4 road standards (20 feet wide) or better. If checked, then the road is adequate for the proposed use without further review by the applicant.

**Box 2** ☒ The entire road segment is developed to the equivalent of a road category 4 standard. If checked, then the road is adequate for the proposed use without further review by the applicant.

*An equivalent road category 4 standard is defined as a roadway that is generally 20 feet in width, but has pinch points which narrow the road. Pinch points include, but are not limited to, one-lane bridges, trees, large rock outcroppings, culverts, etc. Pinch points must provide visibility where a driver can see oncoming vehicles through the pinch point which allows the oncoming vehicle to stop and wait in a 20 foot wide section of the road for the other vehicle to pass.*

**Box 3** ☐ The entire road segment is not developed to the equivalent of road category 4 or better. The road may or may not be able to accommodate the proposed use and further evaluation is necessary. Part B is to be completed by a Civil Engineer licensed by the State of California.

The statements in PART A are true and correct and have been made by me after personally inspecting and measuring the road. A map showing the location and limits of the road being evaluated in PART A is attached.


Signature

Date


Name Printed

Important: Read the instructions before using this form. If you have questions, please call the Dept. of Public Works Land Use Division at 707.445.7205.






APPS: 11928  
SCHOOL ROAD  
START OF NON-COUNTY  
MAINTAINED



APPS-11928  
SCITOL RD



A photograph of a gravel road, likely a school road, with a dense forest in the background. The road is composed of light-colored gravel and runs diagonally from the bottom left towards the upper right. The background is filled with tall, dark evergreen trees. In the bottom left corner, there is handwritten text in black ink.

ADPSC 11928  
SCHOOL RD