

**SUPPLEMENTAL INFORMATION  
NUMBER:**

For Planning Commission Agenda of:

Consent Agenda Item	Item Number:
Continued Hearing Item	Item Number:
Public Hearing Item	Item Number:
Department Report	Item Number:
Old Business	Item Number:

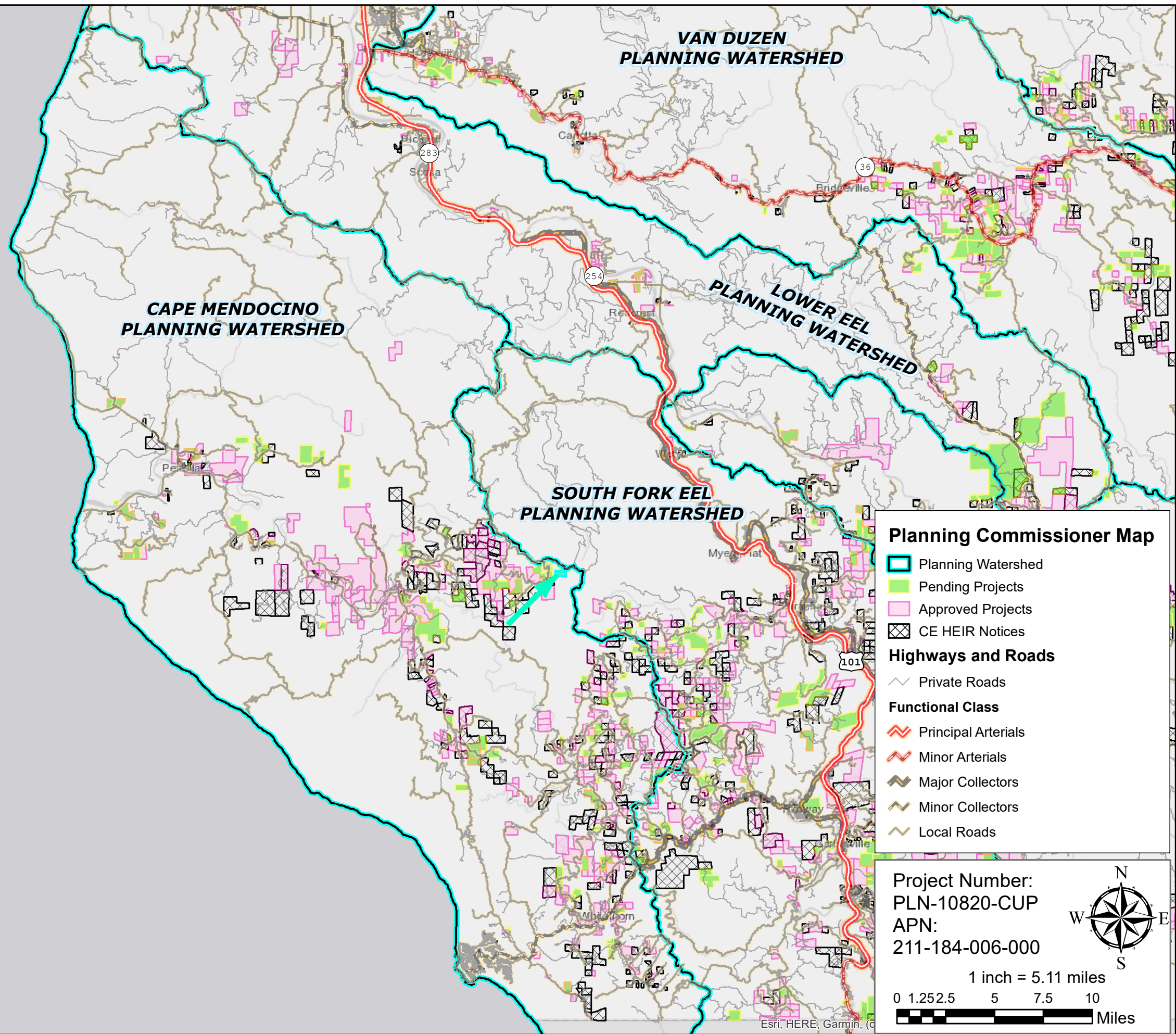
Re:

Record Number:

Assessor's Parcel Number (APN):

Area:

Attached for the Planning Commission's record and review is the following supplementary information:



**Cape Mendocino Planning Watershed**

Status	Total	New	Ratio	Existing	Ratio
Approved Projects:	280	77	28%	203	73%
Pending Projects:	80	29	36%	51	64%
C.E. HEIR Cases:	239				

Source:  
Humboldt County Planning and Building Department, May, 2023.

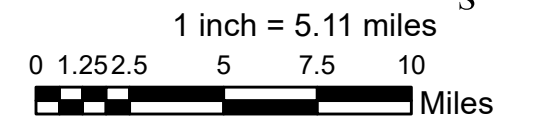



This map is intended for planning purposes only and should not be used for precise measurement or legal boundary delineation.  
Original map size is 17"X11".  
Plots Directory: H:\Plots\PLN\_Comm\

**Planning Commissioner Map**

- Planning Watershed
- Pending Projects
- Approved Projects
- CE HEIR Notices
- Highways and Roads**
- Private Roads
- Functional Class**
- Principal Arterials
- Minor Arterials
- Major Collectors
- Minor Collectors
- Local Roads

Project Number:  
PLN-10820-CUP  
APN:  
211-184-006-000



Esri, HERE, Garmin, ©