

C4

From: Hayes, Kathy
To: Bass, Virginia; Bohn, Rex; Fennell, Estelle; Wilson, Mike; Madrone, Steve
Cc: Damico, Tracy; Sharp, Ryan; Eberhardt, Brooke
Subject: FW: C-4 On Agenda today
Date: Tuesday, July 14, 2020 8:49:20 AM

FYI

Kathy Hayes, Clerk of the Board
County of Humboldt
(707) 476-2396
khayes@co.humboldt.ca.us

-----Original Message-----

From: Ted Romo <blackbrantsky@yahoo.com>
Sent: Tuesday, July 14, 2020 8:33 AM
To: Hayes, Kathy <KHayes@co.humboldt.ca.us>; Bass, Virginia <VBass@co.humboldt.ca.us>; Bohn, Rex <RBohn@co.humboldt.ca.us>
Subject: C-4 On Agenda today

Kathy,

After exploring this item on the agenda, I discovered that it would negatively impact a very important business in Humboldt County. It incorporates the business of Humboldt Bay Oyster Co., and the Board of Supervisors should not consider approving this resolution without further feedback from all of the parties involved on this property.

Please send this request to all of the Supervisors for their consideration and understanding of the impact of this item on the consensus calendar this morning. I will send a map of this property in the next email. The buildings on the north portion are the items of concern.

Thank you.

Ted and Joan Romo
Eureka, CA
707-442-4450
Sent from my iPad


C4

From: [Hayes, Kathy](#)
To: [Bass, Virginia](#); [Bohn, Rex](#); [Fennell, Estelle](#); [Wilson, Mike](#); [Madrone, Steve](#)
Cc: [Damico, Tracy](#); [Eberhardt, Brooke](#); [Sharp, Ryan](#)
Subject: FW: C-4 Consent Calendar AP# 506-291-014-000
Date: Tuesday, July 14, 2020 8:50:01 AM
Attachments: [image001.png](#)

Kathy Hayes, Clerk of the Board
County of Humboldt
(707) 476-2396
khayes@co.humboldt.ca.us

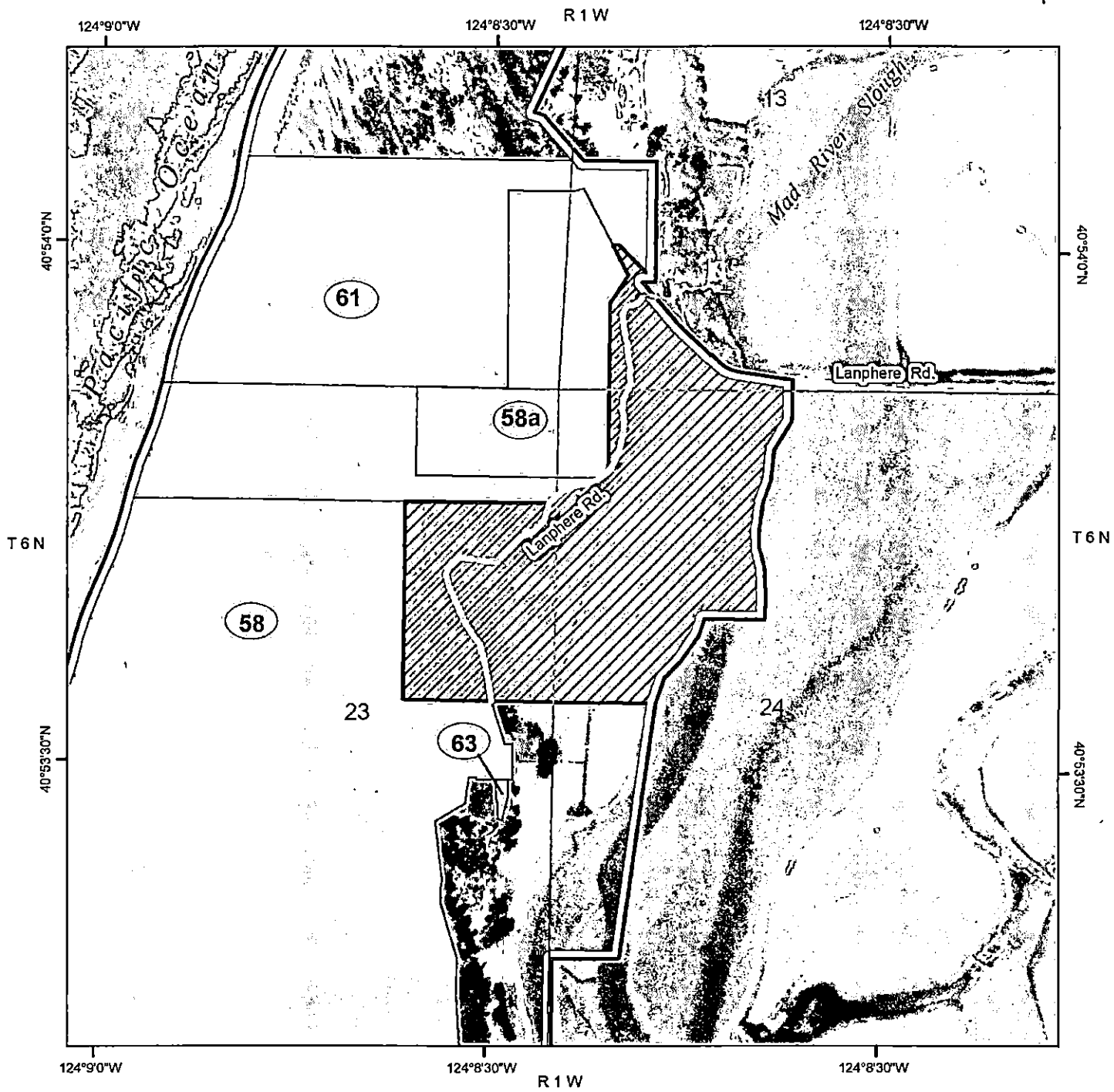


From: Ted Romo <blackbrantsky@yahoo.com>
Sent: Tuesday, July 14, 2020 8:36 AM
To: Hayes, Kathy <KHAYES@co.humboldt.ca.us>; Bohn, Rex <RBohn@co.humboldt.ca.us>; Bass, Virginia <VBass@co.humboldt.ca.us>
Subject: C-4 Consent Calendar AP# 506-291-014-000




Sent from my iPad

C4






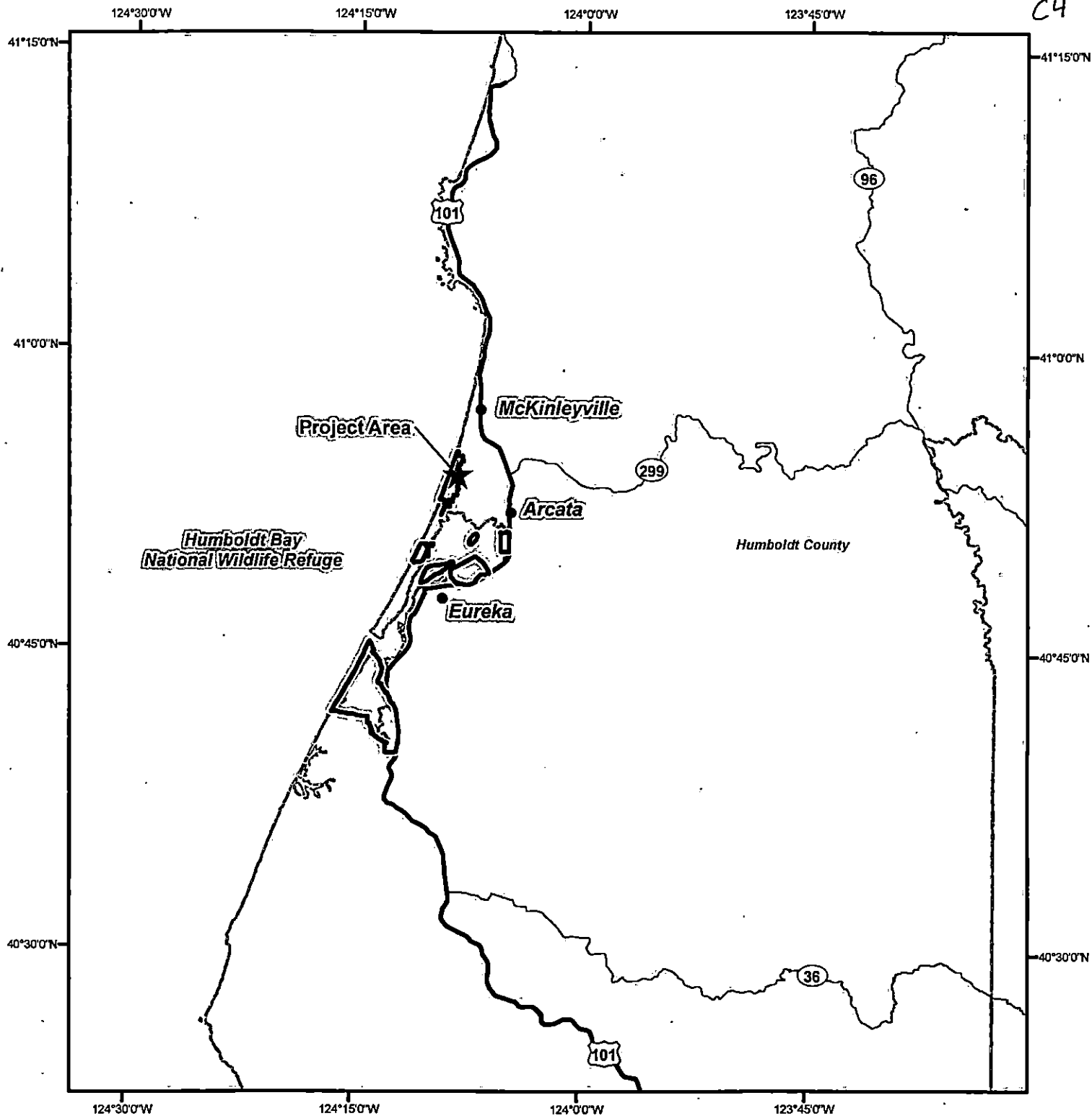
Humboldt Bay NWR Humboldt County, CA Non-Federal Tract (2a) Appraisal Site Map



There is no implied guarantee as to area's accuracy.
PLSS sections are labeled.
UTM Zone 10N NAD83
Map Date: 4/3/2020
Project#: R8_NWRS_FY20_272-2.mxd

Legend

-  Non-Federal Tract (2a)
+/- 70.87 acres
-  Approved Acquisition Boundary
-  USFWS/USA Fee Simple



**Humboldt Bay NWR
Humboldt County, CA
Non-Federal Tract (2a)
Appraisal Vicinity Map**



10 5 0 10 Miles

UTM Zone 10N NAD83
Map Date: 3/11/2020
Project #: R8_NWRS_FY20_272-1.mxd

| Legend | |
|--------|-------------------------------|
| ★ | Project Area |
| □ | Approved Acquisition Boundary |