
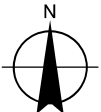
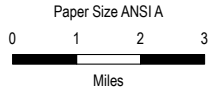


Legend
 Eel River Valley Basin (No. 1-010)



Map Projection: Lambert Conformal Conic
 Horizontal Datum: North American 1983
 Grid: NAD 1983 StatePlane California I FIPS 0401 Feet



Humboldt County Groundwater Sustainability Agency
Eel River Valley Groundwater Sustainability Plan

Project No. 11217388
 Revision No. -
 Date Nov 2021

Site Location Map

FIGURE 1

N:\US\Eureka\Projects\56111217388\GIS\Maps\Deliverables\11217388_ERVP_GSP\11217388_ERVP_GSP.aprx - Dataset: U.S. Census Bureau - TIGERLine; U.S. Forest Service. Data Refreshed October, 2021; World Hillshade; Esri, USGS; USGS National Map; USGS The National Map; National Boundaries Dataset, National Elevation Dataset, Geographic Names Information System, National Hydrography Dataset, National Land Cover Database, National Structures Dataset, and National Transportation Dataset; U.S. Census Bureau - TIGERLine; HERE Road Data. Created by: jclark2