

BOARD OF SUPERVISORS, COUNTY OF HUMBOLDT, STATE OF CALIFORNIA
Certified copy of portion of proceedings, Meeting on December 7, 2021

RESOLUTION NO. 21-154

TO ADOPT A REDISTRICTING PLAN
FOR HUMBOLDT COUNTY

WHEREAS, *California Elections Code*, §§21500 et seq., require that, at least every ten (10) years, county legislative bodies shall meet and change the boundaries of county legislative districts or redistrict a county entirely if necessary, to apportion the county legislative body so that the members represent substantially equal populations; and


WHEREAS, consistent with the provisions of *California Elections Code*, §§21500 et seq., Humboldt County has prepared a redistricting plan which provides for a county legislative body composed of five members and which creates five districts as depicted on the official redistricting map for Humboldt County prepared pursuant to *California Elections Code*, §§21500 et seq.

NOW, THEREFORE, BE IT RESOLVED AS FOLLOWS:

1. There is hereby adopted a redistricting plan for Humboldt County which provides for one supervisor in each of the five districts for a total county legislative body of five members. The districts for members of the county legislative body are depicted on the official redistricting map for Humboldt County prepared pursuant to *California Elections Code*, §§21500 et seq. A copy of the official redistricting map is attached as Exhibit A to this resolution and is incorporated herein by reference.
2. All members of the county legislative body shall be elected at large within the district wherein the candidate seeks election.
3. This plan shall take effect upon passage, the public welfare requiring it, provided that vacancies shall be filled in accordance with *California Elections Code*, §§21500 et seq.

ADOPTED this 7th day of December, 2021.

Chair of the Board of Supervisors



Virginia Bass, Chair of the Board

Adopted on motion by Supervisor Bushnell, Seconded by Supervisor Wilson, and the following vote:

AYES: Supervisors: Bohn, Bushnell, Bass, Wilson, Madrone

NAYS:

ABSENT:

BOARD OF SUPERVISORS, COUNTY OF HUMBOLDT, STATE OF CALIFORNIA
Certified copy of portion of proceedings, Meeting on December 7, 2021

STATE OF CALIFORNIA)
County of Humboldt)

I, KATHY HAYES, Clerk of the Board of Supervisors, County of Humboldt, State of California, do hereby certify the foregoing to be a full, true, and correct copy of the original made in the above-entitled matter by said Board of Supervisors at a meeting held in Eureka, California as the same now appears of record in my Office.

IN WITNESS WHEREOF, I have hereunto set my hand and affixed the Seal of said Board of Supervisors.

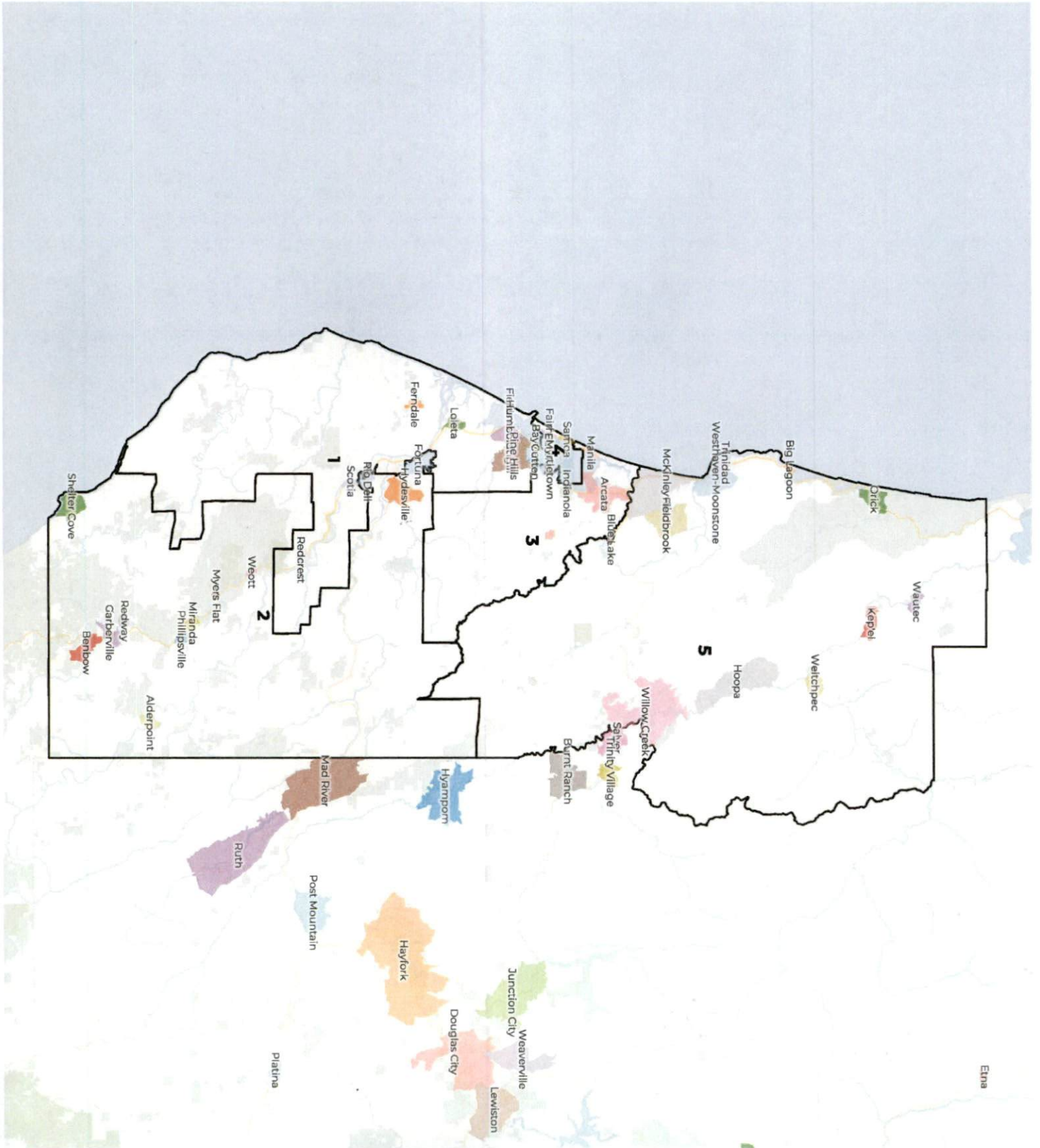


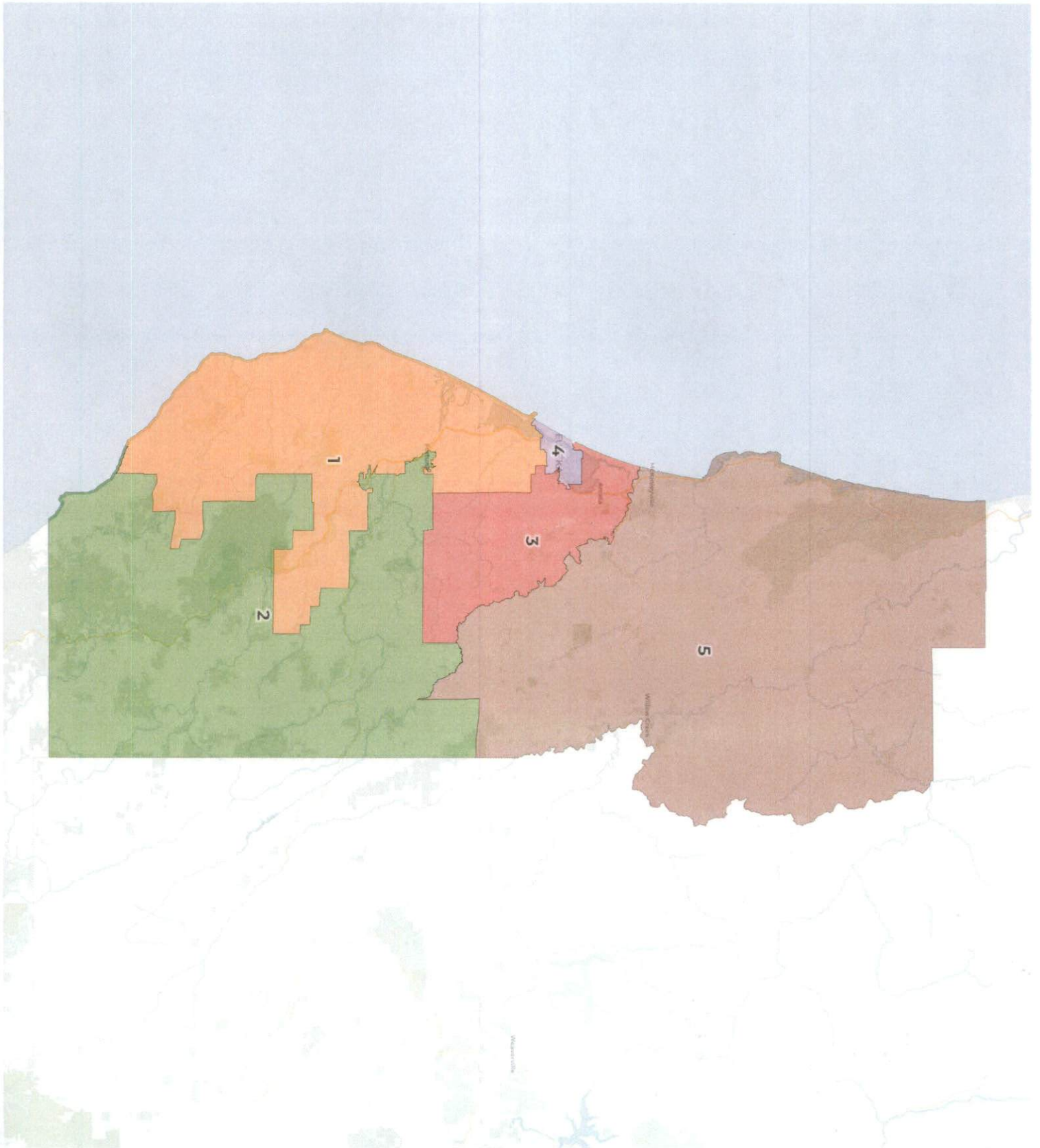
NIKKI TURNER
Deputy Clerk of the Board of Supervisors of
the County of Humboldt, State of California

BOARD OF SUPERVISORS, COUNTY OF HUMBOLDT, STATE OF CALIFORNIA
Certified copy of portion of proceedings, Meeting on December 7, 2021

EXHIBIT A

[Official redistricting map]



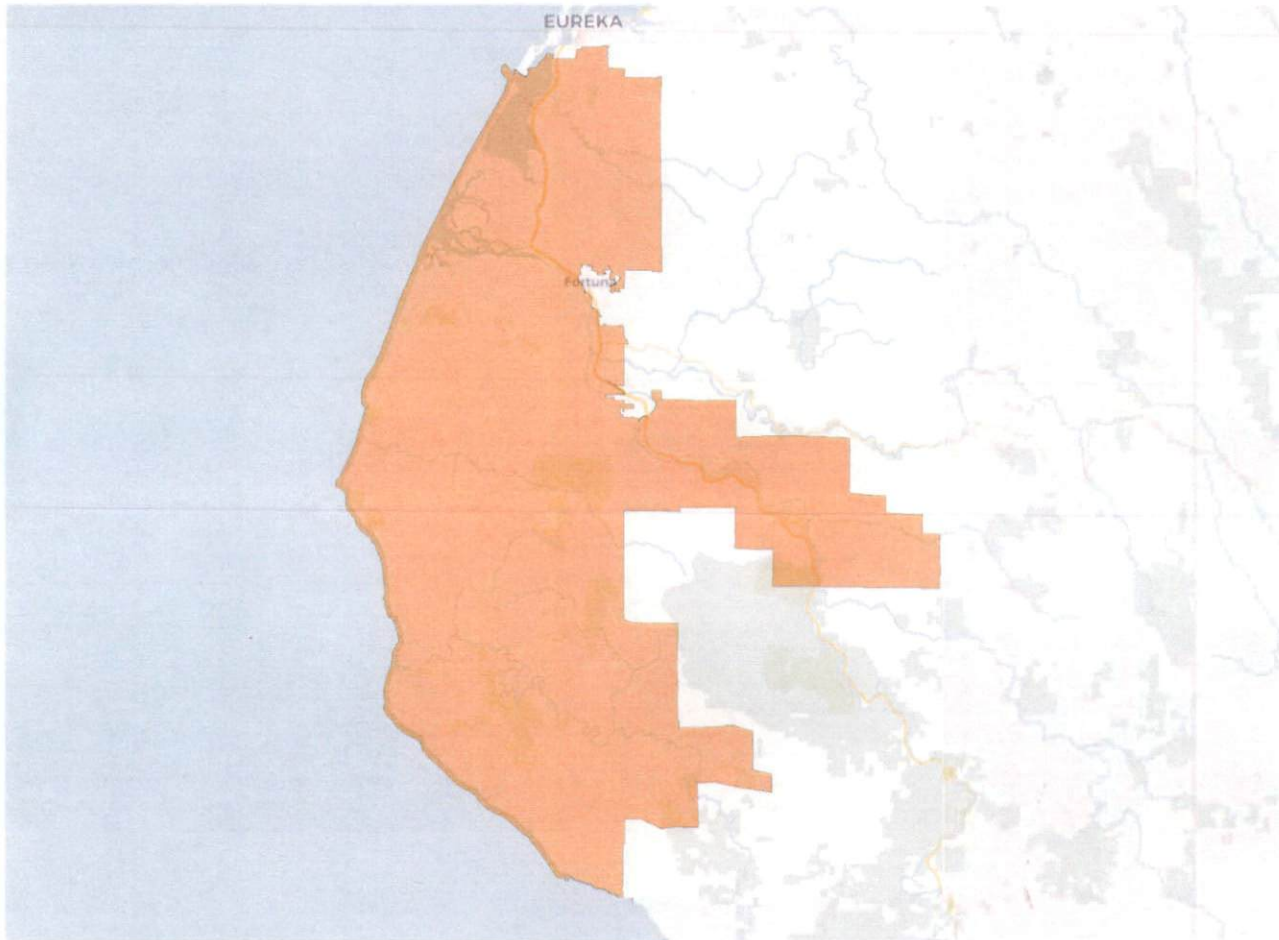
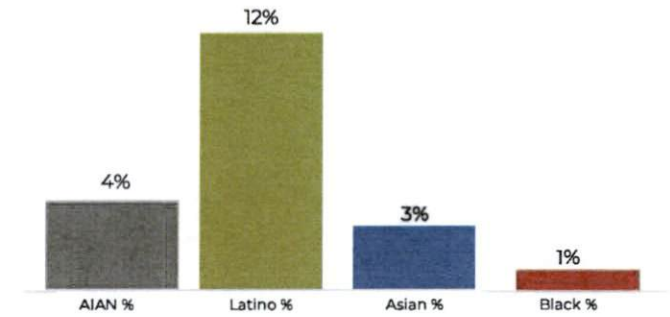
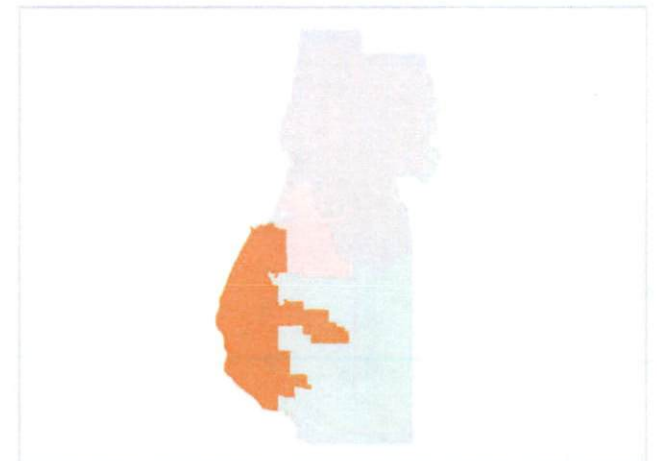
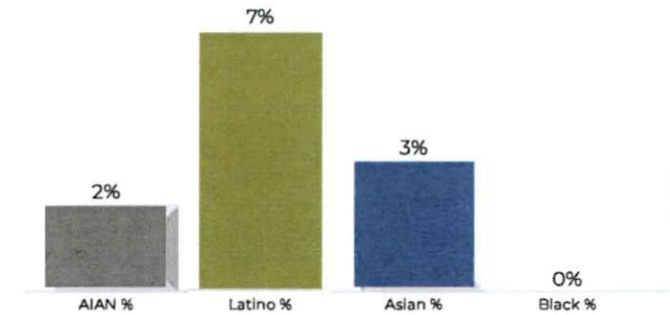


2020 Census

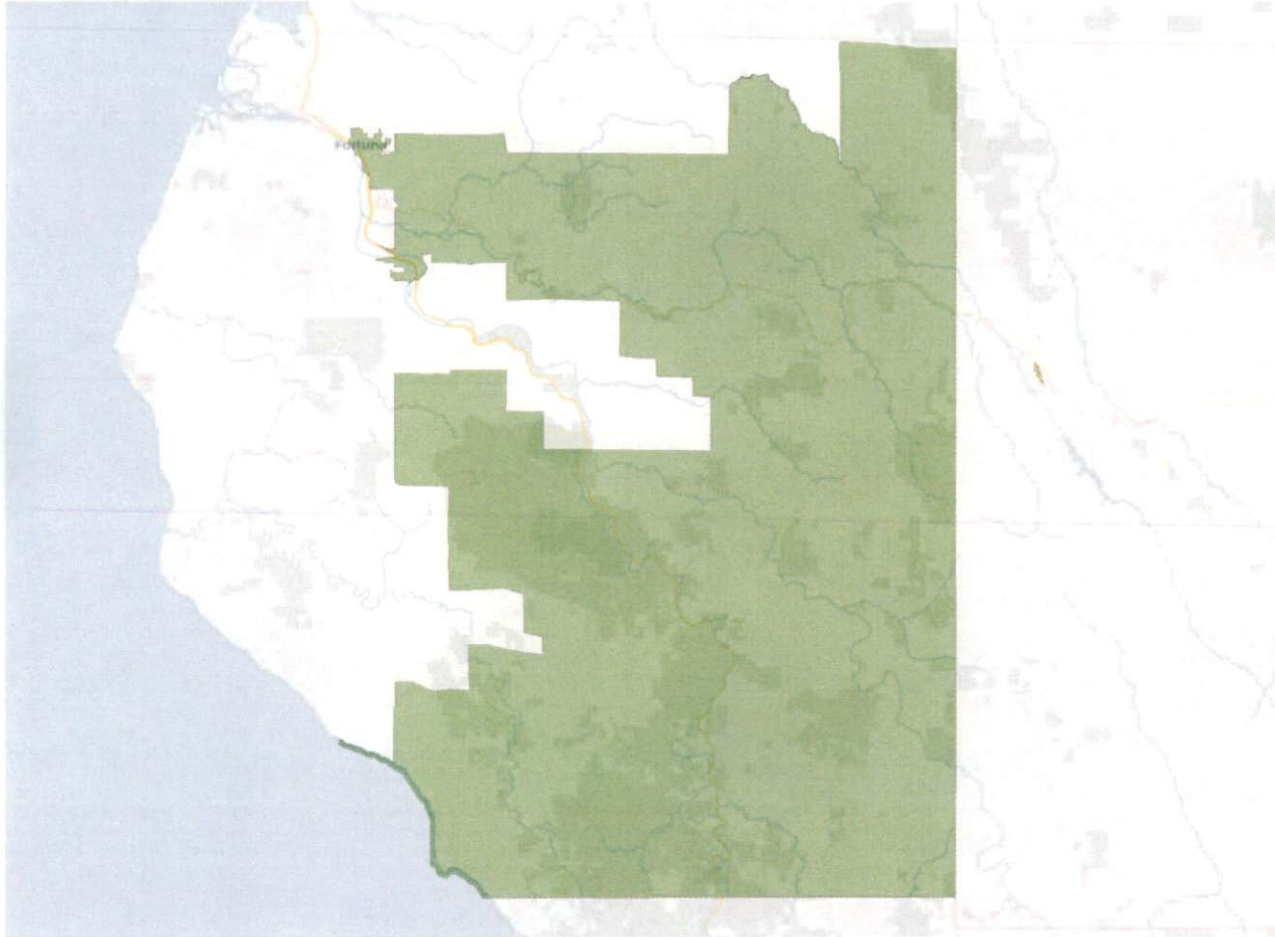
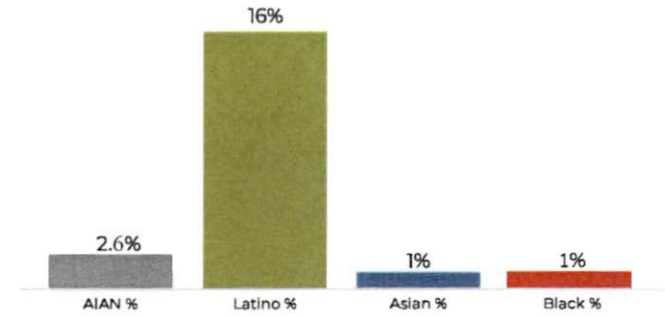
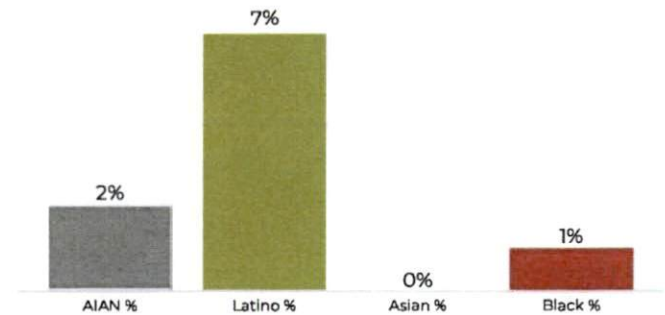
	1	2	3	4	5
Population	27,169	26,680	28,321	26,534	28,106
Deviation	-193	-682	959	-828	744
Deviation %	-0.7%	-2.5%	3.5%	-3.0%	2.7%
AiAn	975	690	625	935	4,325
AiAn %	3.6%	2.6%	2.2%	3.5%	15.4%
Latino	3,377	4,216	4,486	4,031	2,418
Latino %	12.4%	15.8%	15.8%	15.2%	8.6%
Asian	922	270	591	1,376	334
Asian %	3.4%	1.0%	2.1%	5.2%	1.2%
Black	274	176	537	559	190
Black %	1.0%	0.7%	1.9%	2.1%	0.7%

Citizen Voting Age Population (CVAP)

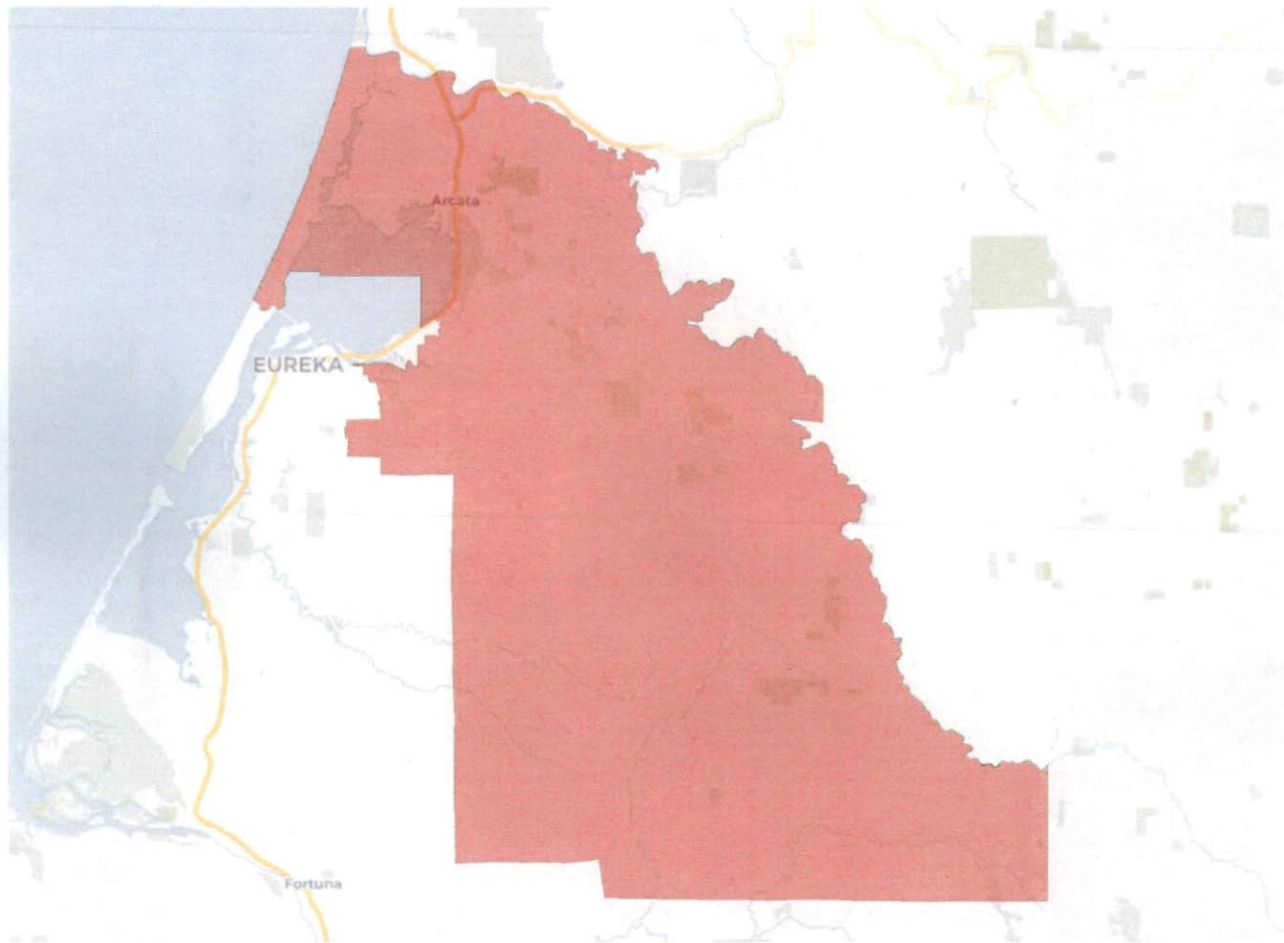
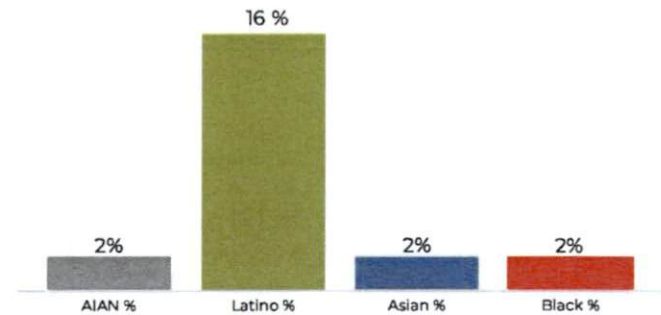
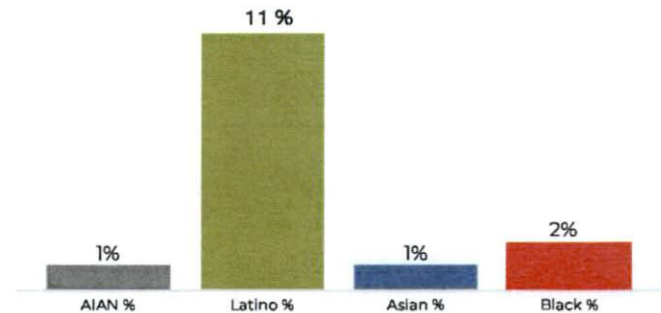
	1	2	3	4	5
Total CVAP	20,285	19,031	23,946	20,920	21,199
AiAn CVAP	434	389	463	514	2,714
AiAn CVAP %	2.1%	2.0%	1.9%	2.5%	12.8%
Latino CVAP	1,327	1,257	2,552	1,811	905
Latino CVAP %	6.5%	6.6%	10.7%	8.7%	4.3%
Asian CVAP	632	55	338	924	271
Asian CVAP %	3.1%	0.3%	1.4%	4.4%	1.3%
Black CVAP	74	211	401	505	93
Black CVAP %	0.4%	1.1%	1.7%	2.4%	0.4%

District 1

2020 Census

Citizen Voting Age Population


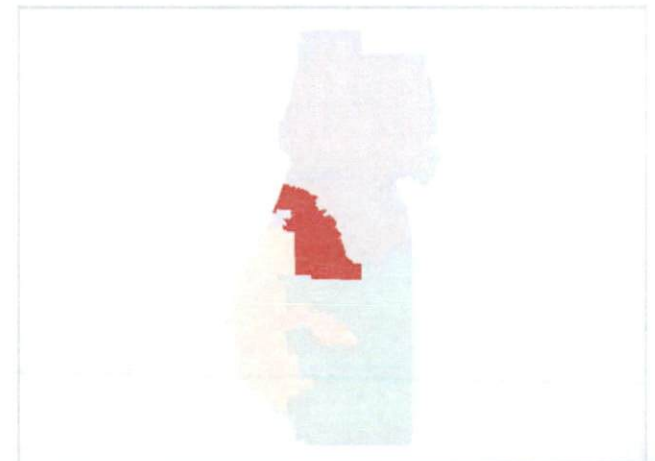
Population	Deviation	Deviation %	AiAn	AiAn %	Latino	Latino %	Asian	Asian %	Black	Black %
27,169	-193	-0.7%	975	3.6%	3,377	12.4%	922	3.4%	274	1.0%
Total CVAP	AiAn CVAP	AiAn CVAP %	Latino CVAP	Latino CVAP %	Asian CVAP	Asian CVAP %	Black CVAP	Black CVAP %		
20,285	434	2.1%	1,327	6.5%	632	3.1%	74	0.4%		

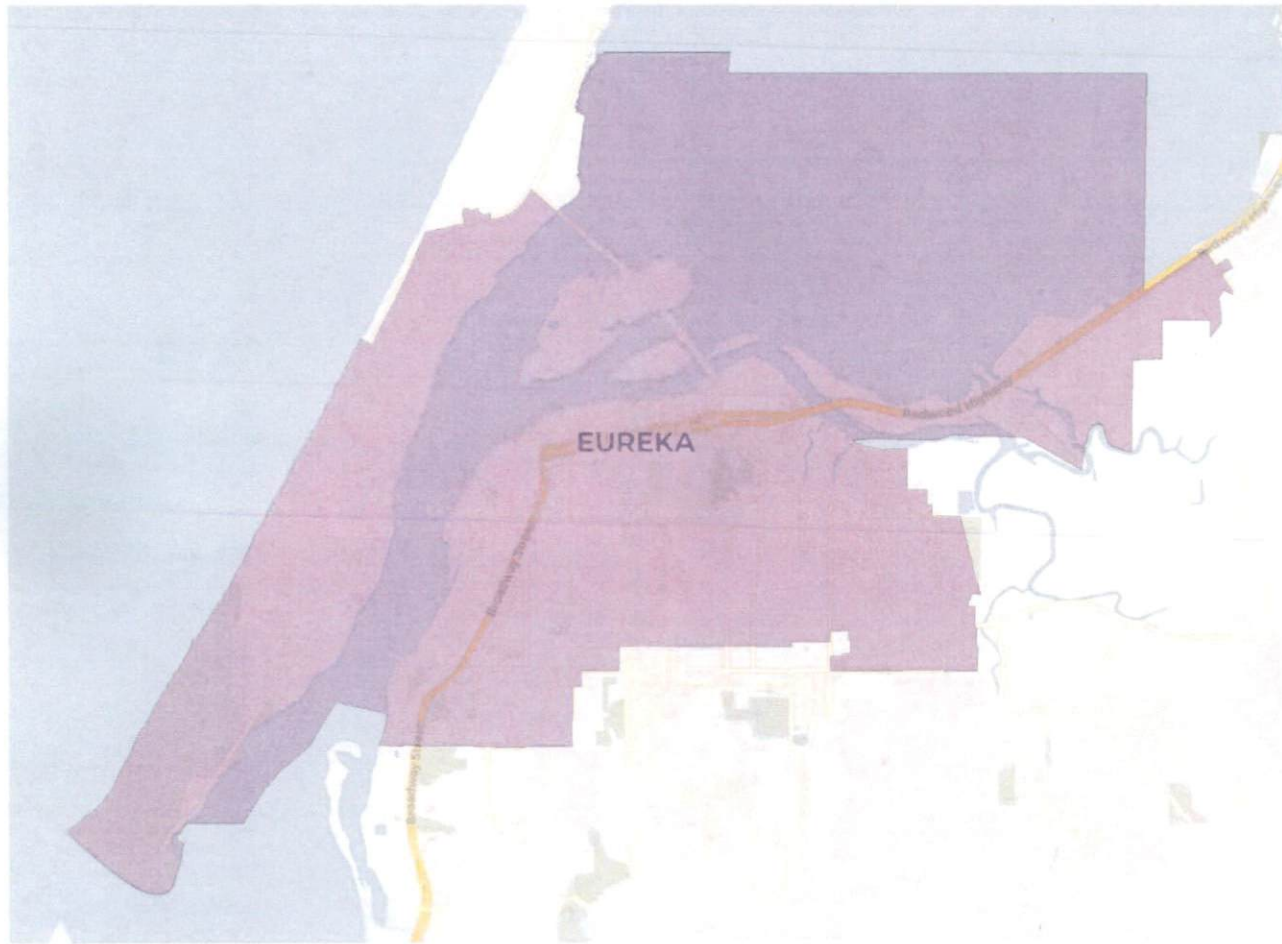
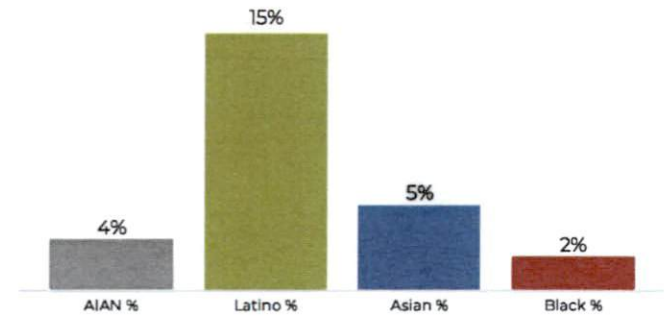

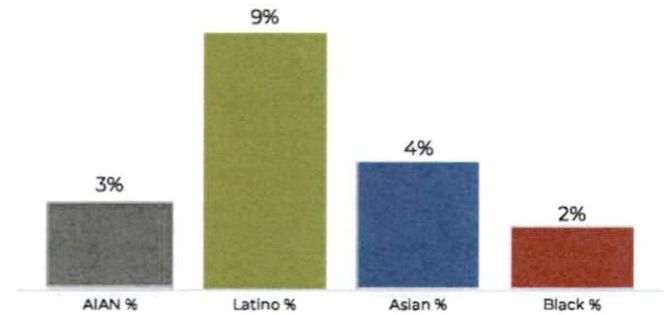
District 2

2020 Census

Citizen Voting Age Population


Population	Deviation	Deviation %	AiAn	AiAn %	Latino	Latino %	Asian	Asian %	Black	Black %
26,680	-682	-2.5%	690	2.6%	4,216	15.8%	270	1.0%	176	0.7%
Total CVAP	AiAn CVAP	AiAn CVAP %	Latino CVAP	Latino CVAP %	Asian CVAP	Asian CVAP %	Black CVAP	Black CVAP %		
19,031	389	2.0%	1,257	6.6%	55	0.3%	211	1.1%		

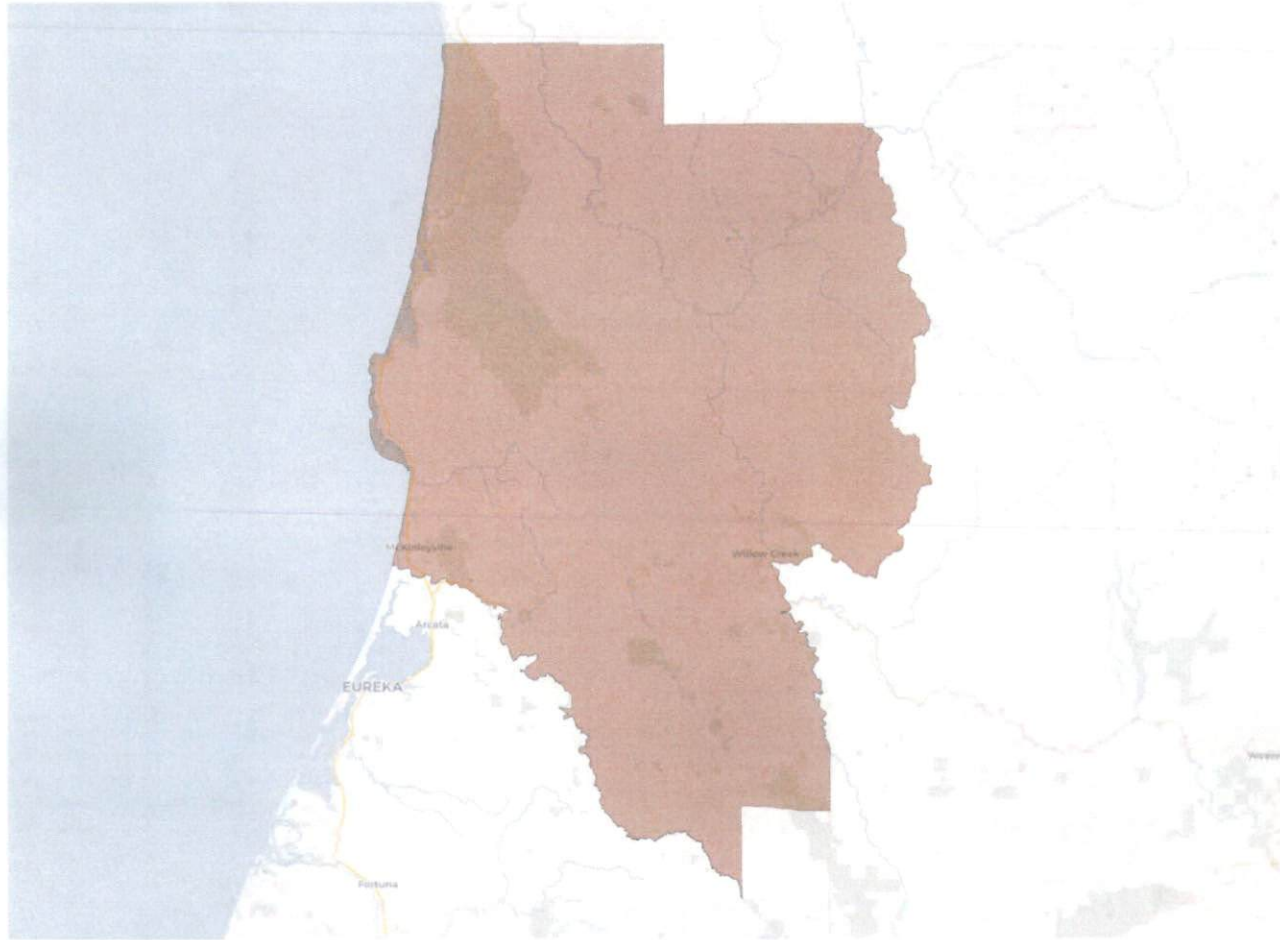
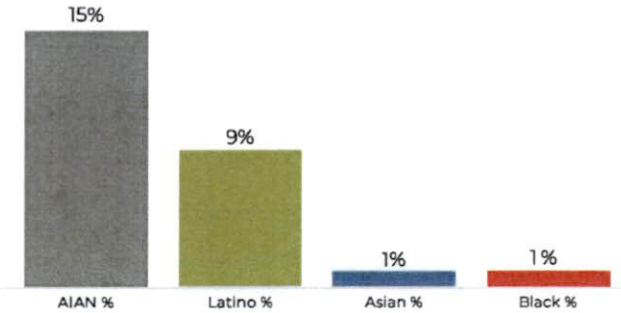
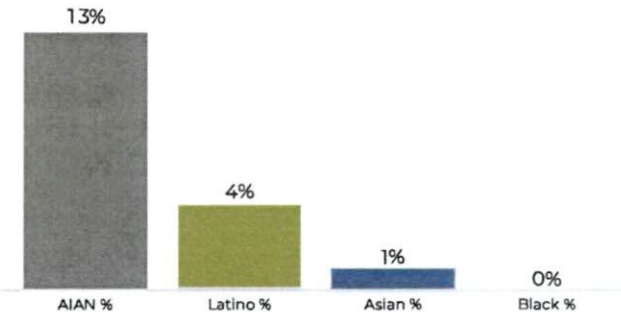
District 3

2020 Census

Citizen Voting Age Population


Population	Deviation	Deviation %	AiAn	AiAn %	Latino	Latino %	Asian	Asian %	Black	Black %
28,321	959	3.5%	625	2.2%	4,486	15.8%	591	2.1%	537	1.9%
Total CVAP	AiAn CVAP	AiAn CVAP %	Latino CVAP	Latino CVAP %	Asian CVAP	Asian CVAP %	Black CVAP	Black CVAP %		
23,946	463	1.9%	2,552	10.7%	338	1.4%	401	1.7%		



District 4

2020 Census

Citizen Voting Age Population


Population	Deviation	Deviation %	AiAn	AiAn %	Latino	Latino %	Asian	Asian %	Black	Black %
26,534	-828	-3.0%	935	3.5%	4,031	15.2%	1,376	5.2%	559	2.1%
Total CVAP	AiAn CVAP	AiAn CVAP %	Latino CVAP	Latino CVAP %	Asian CVAP	Asian CVAP %	Black CVAP	Black CVAP %		
20,920	514	2.5%	1,811	8.7%	924	4.4%	505	2.4%		

District 5

2020 Census

Citizen Voting Age Population


Population	Deviation	Deviation %	AiAn	AiAn %	Latino	Latino %	Asian	Asian %	Black	Black %
28,106	744	2.7%	4,325	15.4%	2,418	8.6%	334	1.2%	190	0.7%
Total CVAP	AiAn CVAP	AiAn CVAP %	Latino CVAP	Latino CVAP %	Asian CVAP	Asian CVAP %	Black CVAP	Black CVAP %		
21,199	2,714	12.8%	905	4.3%	271	1.3%	93	0.4%		