

**EUREKA PLAIN
PLANNING WATERSHED**

**MAD RIVER
PLANNING WATERSHED**

**VAN DUZEN
PLANNING WATERSHED**





**SOUTH FORK TRINITY
PLANNING WATERSHED**

**LOWER EEL
PLANNING WATERSHED**







**FORK EEL
WATERSHED**

Planning Commissioner Map

Planning Watersheds

-  Planning Watershed
-  Pending Projects
-  Approved Projects
-  CE HEIR Notices

Highways and Roads

- Functional Class**
-  Principal Arterials
 -  Minor Arterials
 -  Major Collectors
 -  Minor Collectors
 -  Local Roads
 -  Private Roads

Van Duzen River Planning Watershed


Status	Total	New	Ratio	Existing	Ratio
Approved Projects:	152	57	38%	95	63%
Pending Projects:	97	38	39%	59	61%
C.E. HEIR Cases:	120				

Source:
Humboldt County Planning and Building Department, Aug. 2023




This map is intended for planning purposes only and should not be used for precise measurement or legal boundary delineation.
Original map size is 17"X11".
Plots Directory: H:\Plots\PLN_Comm\

Project Number:
PLN-12170-ZCC
APN:
210-051-064-000



Scale: 1:264,000



Esri, HERE, Bureau