










County Site Plan Phase 3
MR Hilltop Buds
APN: 208-341-015

Legend

-  Cultivation Area
-  Poly Water Tanks
-  Well
-  Gravel Roads & Areas
-  PG&E Easement
-  Irrigation Lines
-  Property Boundary/
-  30' Setback

NOTE: Processing will be done off-site

8,584 SQ FT OUTDOOR/LIGHT DEPRIVATION
1,400 SQ FT MIXED LIGHT
TOTAL CULTIVATION AREA= 9,984 SQ FT



100 Feet
Scale

RAIN CATCHMENT DETAILS:

Shed 1: 10'x12'= 120 sq ft
Shed 2: 10'x12'= 120 sq ft
Two structures built over water tanks: 2- 10'x12'= 240 sq ft
Rain Capture Water Tanks: 56 sq ft each x 12 tanks= 672 sq ft
Capture Area Total: 1,152 sq ft
Storage Capacity: 80,500 gal
Average Rainfall: 69 IN/YR
Average Catchment Potential: 50,000 gal.

