

HUMBOLDT COUNTY DEPARTMENT OF PUBLIC WORKS ROAD EVALUATION REPORT


PART A: *Part A may be completed by the applicant*

 Applicant Name: AUSTIN GOMM APN: 511-261-026

 Planning & Building Department Case/File No.: # 12284 - ZCC16-413

 Road Name: KEMP (complete a separate form for each road) SP16-471

 From Road (Cross street): MATHOR

 To Road (Cross street): PROPERTY

 Length of road segment: 0.2 miles Date Inspected: 9/5/19

 Road is maintained by: ☐ County ☒ Other PRIVATE
 (State, Forest Service, National Park, State Park, BLM, Private, Tribal, etc)

Check one of the following:

Box 1 ☐ The entire road segment is developed to Category 4 road standards (20 feet wide) or better. If checked, then the road is adequate for the proposed use without further review by the applicant.

Box 2 ☒ The entire road segment is developed to the equivalent of a road category 4 standard. If checked, then the road is adequate for the proposed use without further review by the applicant.

An equivalent road category 4 standard is defined as a roadway that is generally 20 feet in width, but has pinch points which narrow the road. Pinch points include, but are not limited to, one-lane bridges, trees, large rock outcroppings, culverts, etc. Pinch points must provide visibility where a driver can see oncoming vehicles through the pinch point which allows the oncoming vehicle to stop and wait in a 20 foot wide section of the road for the other vehicle to pass.

Box 3 ☐ The entire road segment is not developed to the equivalent of road category 4 or better. The road may or may not be able to accommodate the proposed use and further evaluation is necessary. Part B is to be completed by a Civil Engineer licensed by the State of California.

The statements in PART A are true and correct and have been made by me after personally inspecting and measuring the road. A map showing the location and limits of the road being evaluated in PART A is attached.

DocuSigned by:

733D1B489C19463

9/10/2019

Signature

Date

Austin Gomm

Name Printed

Important: Read the instructions before using this form. If you have questions, please call the Dept. of Public Works Land Use Division at 707.445.7205.

**HUMBOLDT COUNTY DEPARTMENT OF PUBLIC WORKS
ROAD EVALUATION REPORT****PART A:** *Part A may be completed by the applicant*

Applicant Name: AUSTIN GOMM APN: 511-261-026
Planning & Building Department Case/File No.: # 12284 - 2CC16-413
Road Name: MATHUR (complete a separate form for each road) SP16-471
From Road (Cross street): KEMP
To Road (Cross street): BAIRD
Length of road segment: 0.4 miles Date Inspected: 9/5/19
Road is maintained by: ☐ County ☒ Other PRIVATE
(State, Forest Service, National Park, State Park, BLM, Private, Tribal, etc)


Check one of the following:

- Box 1** ☐ The entire road segment is developed to Category 4 road standards (20 feet wide) or better. If checked, then the road is adequate for the proposed use without further review by the applicant.
- Box 2** ☒ The entire road segment is developed to the equivalent of a road category 4 standard. If checked, then the road is adequate for the proposed use without further review by the applicant.

An equivalent road category 4 standard is defined as a roadway that is generally 20 feet in width, but has pinch points which narrow the road. Pinch points include, but are not limited to, one-lane bridges, trees, large rock outcroppings, culverts, etc. Pinch points must provide visibility where a driver can see oncoming vehicles through the pinch point which allows the oncoming vehicle to stop and wait in a 20 foot wide section of the road for the other vehicle to pass.

- Box 3** ☐ The entire road segment is not developed to the equivalent of road category 4 or better. The road may or may not be able to accommodate the proposed use and further evaluation is necessary. Part B is to be completed by a Civil Engineer licensed by the State of California.

The statements in PART A are true and correct and have been made by me after personally inspecting and measuring the road. A map showing the location and limits of the road being evaluated in PART A is attached.

DocuSigned by:

733D1B489C19463
Signature _____
Austin Gomm

9/10/2019

Date _____

Name Printed _____

Important: Read the instructions before using this form. If you have questions, please call the Dept. of Public Works Land Use Division at 707.445.7205.

AUSTIN GOMM

APN 511-261-026

APPS# 12284

ROAD EVALUATION PHOTOS



0.0mi - parcel entrance/exit



AUSTIN GOMM

APN 511-261-026 APPS# 12284

ROAD EVALUATION PHOTOS

0.1mi - at Kemp ave T-bone




AUSTIN GOMM


APN 511-261-026 APPS# 12284

ROAD EVALUATION PHOTOS

0.2mi - Kemp Ave x Mather



0.4mi - along Mather



AUSTIN GOMM

APN 511-261-026

APPS# 12284


ROAD EVALUATION PHOTOS

0.6MI - intersection of Mather and Baird



AUSTIN GOMM

APN 511-261-026 APPS# 12284 ROAD EVALUATION PHOTOS



AUSTIN GOMM
APN 511-261-026

APPS# 12284

ROAD EVALUATION PHOTOS

