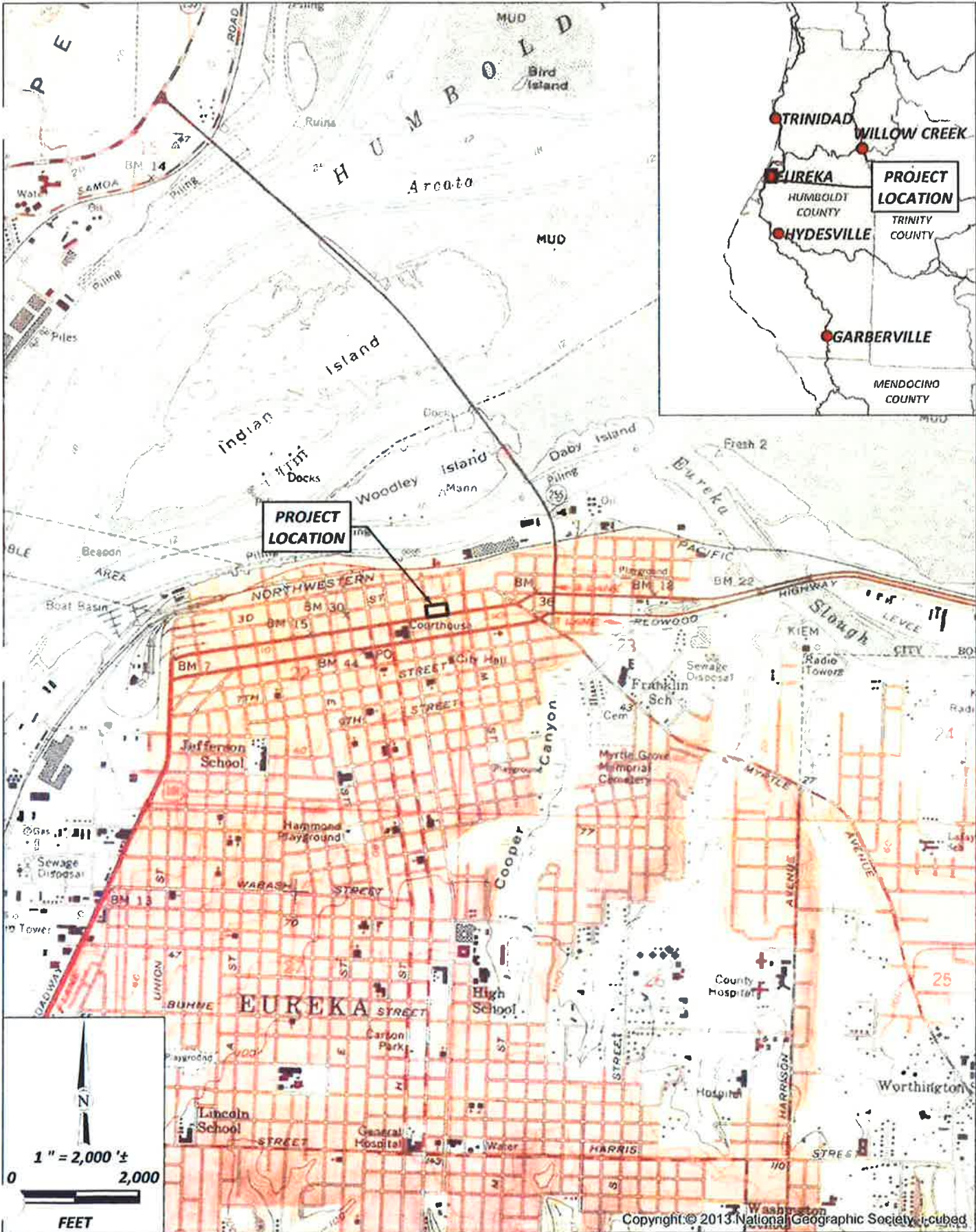




Exhibit A – Site Plan



Path: \\media\projects\2017\017242-4th-L-Phase1\GIS\PROJ_MXD\Figure1_VicinityMap.mxd User Name: psundberg

Copyright © 2013 National Geographic Society, Inc.

	<p align="center">HCDPW 4th Street Acquisition Eureka, California</p>	<p align="center">Vicinity Map SHN 017242</p>	<p align="center">Figure 1</p>
<p>November 2017</p>	<p>Figure1_VicinityMap</p>		



APN 001-174-008

1017

1023 & 1025

APN 001-174-007

1031

1035

APN 001-174-006

1039

Alley

L Street

Fourth Street

© 2018 Google

Imagery Date: 6/3/2018 40-4813.67° N

