

**EUREKA PLAIN
PLANNING WATERSHED**

**MAD RIVER
PLANNING WATERSHED**

**VAN DUZEN
PLANNING WATERSHED**





**SOUTH FORK TRINITY
PLANNING WATERSHED**

**LOWER EEL
PLANNING WATERSHED**







**FORK EEL
WATERSHED**

Planning Commissioner Map

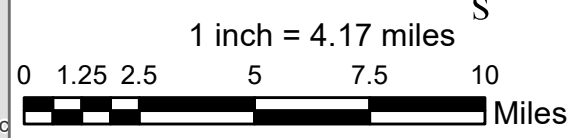

Planning Watersheds

-  Planning Watershed
-  Pending Projects
-  Approved Projects
-  CE HEIR Notices

Highways and Roads

-  Private Roads
-  Principal Arterials
-  Minor Arterials
-  Major Collectors
-  Minor Collectors
-  Local Roads

Project Number:
 PLN-2021-17254
 APN:
 201-322-011-000



Van Duzen River Planning Watershed

Status	Total	New	Ratio	Existing	Ratio
Approved Projects:	138	57	41%	81	59%
Pending Projects:	145	50	34%	95	66%
C.E. HEIR Cases:	155				

Source:
 Humboldt County Planning and Building Department, April 2022.



This map is intended for planning purposes only and should not be used for precise measurement or legal boundary delineation.
 Original map size is 17"X11".
 Plots Directory: H:\Plots\PLN_Comm\