








Planning Commissioner Map























Planning Watersheds

-  Planning Watershed
-  Detailed Planning Watershed
-  Critical Watershed
-  CE HEIR Notices

Approved Projects

-  Case Complete
-  Approved
-  Post Approval Monitoring

Pending Projects

-  Other
-  Additional Info Requested
-  Incomplete
-  Incomplete/Needs Letter
-  Incomplete Submittal
-  Holding for Lack of Response
-  With Consultant - Phase 1
-  Suspense
-  Submitted
-  Open
-  Project Evaluation
-  Revisions Submitted
-  Revisions Required
-  Needs Further Review
-  With Consultant - Phase 2
-  Review Not Required
-  In Referrals
-  Hearings
-  Staff Report
-  Staff Report Processing
-  Staff Report- Consultant Ret
-  Staff Report- With Consultan


South Fork Eel River

**CAPE MENDOCINO
PLANNING WATERSHED**


**MIDDLE MAIN EEL
PLANNING WATERSHED**

South Fork Eel River Watershed	
Status	Total (New/Exsiting)
Approved Projects:	344 (75/269)
Pending Projects:	208 (72/136)
C.E. HEIR Cases:	334

Project Number:
PLN-10651-CUP



1 inch = 3.47 miles



0 1 2 4 6 8 Miles

Esri, HERE, Garmin, (c) OpenStreetMap contributors, and the GIS user community, Esri, HERE, Garmin, community