

**EUREKA PLAIN  
PLANNING WATERSHED**

**MAD RIVER  
PLANNING WATERSHED**

**VAN DUZEN  
PLANNING WATERSHED**





**SOUTH FORK TRINITY  
PLANNING WATERSHED**

**LOWER EEL  
PLANNING WATERSHED**







**FORK EEL  
WATERSHED**

**Planning Commissioner Map**

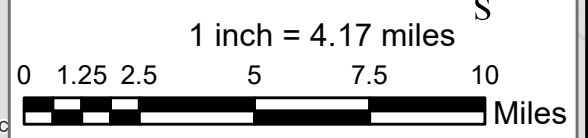

**Planning Watersheds**

-  Planning Watershed
-  Pending Projects
-  Approved Projects
-  CE HEIR Notices

**Highways and Roads**

-  Private Roads
-  Principal Arterials
-  Minor Arterials
-  Major Collectors
-  Minor Collectors
-  Local Roads

Project Number:  
 PLN-12468-CUP  
 APN:  
 210-072-009-000



**Van Duzen River Planning Watershed**

Status	Total	New	Ratio	Existing	Ratio
Approved Projects:	154	58	38%	96	62%
Pending Projects:	94	32	34%	62	66%
C.E. HEIR Cases:	120				

Source:  
 Humboldt County Planning and Building Department, June 2023



This map is intended for planning purposes only and should not be used for precise measurement or legal boundary delineation.  
 Original map size is 17"X11".  
 Plots Directory: H:\Plots\PLN\_Comm\