

BOARD OF SUPERVISORS, COUNTY OF HUMBOLDT, STATE OF CALIFORNIA
Certified copy of portion of proceedings, Meeting of August 20, 2019

RESOLUTION NO. 19-79

RESOLUTION AUTHORIZING THE ADDITION OF EXHIBITS A AND B TO ORDINANCE NO. 2631, PREVIOUSLY ADOPTED BY THE BOARD OF SUPERVISORS ON JUNE 25, 2019; CASE NUMBERS LLA-18-011, JTMP-18-003, ZBA-18-001 (FRENCH); ASSESSOR PARCEL NUMBERS: 108-301-001 (por.), 221-251-001 (por.)

WHEREAS, ON June 25, 2019, the Board of Supervisors adopted Ordinance 2631 amending Section 311-7 of the Humboldt County Code; and

WHEREAS, Exhibits A (legal description) and B (map) to the adopted Ordinance were omitted due to a clerical error; and

WHEREAS, the Board now desires to remedy this error by authorizing the attachment of the Exhibits to the adopted Ordinance.

THE BOARD FINDS that adequate notice of the location and content of the Ordinance was provided as required by law in advance of the June 25, 2019 meeting when the Ordinance was adopted.

NOW, THEREFORE, BE IT RESOLVED, DETERMINED AND ORDERED by the Board of Supervisors, that Exhibits A (legal description) and B (map) shall be added to Ordinance No. 2631.

Dated: August 20, 2019



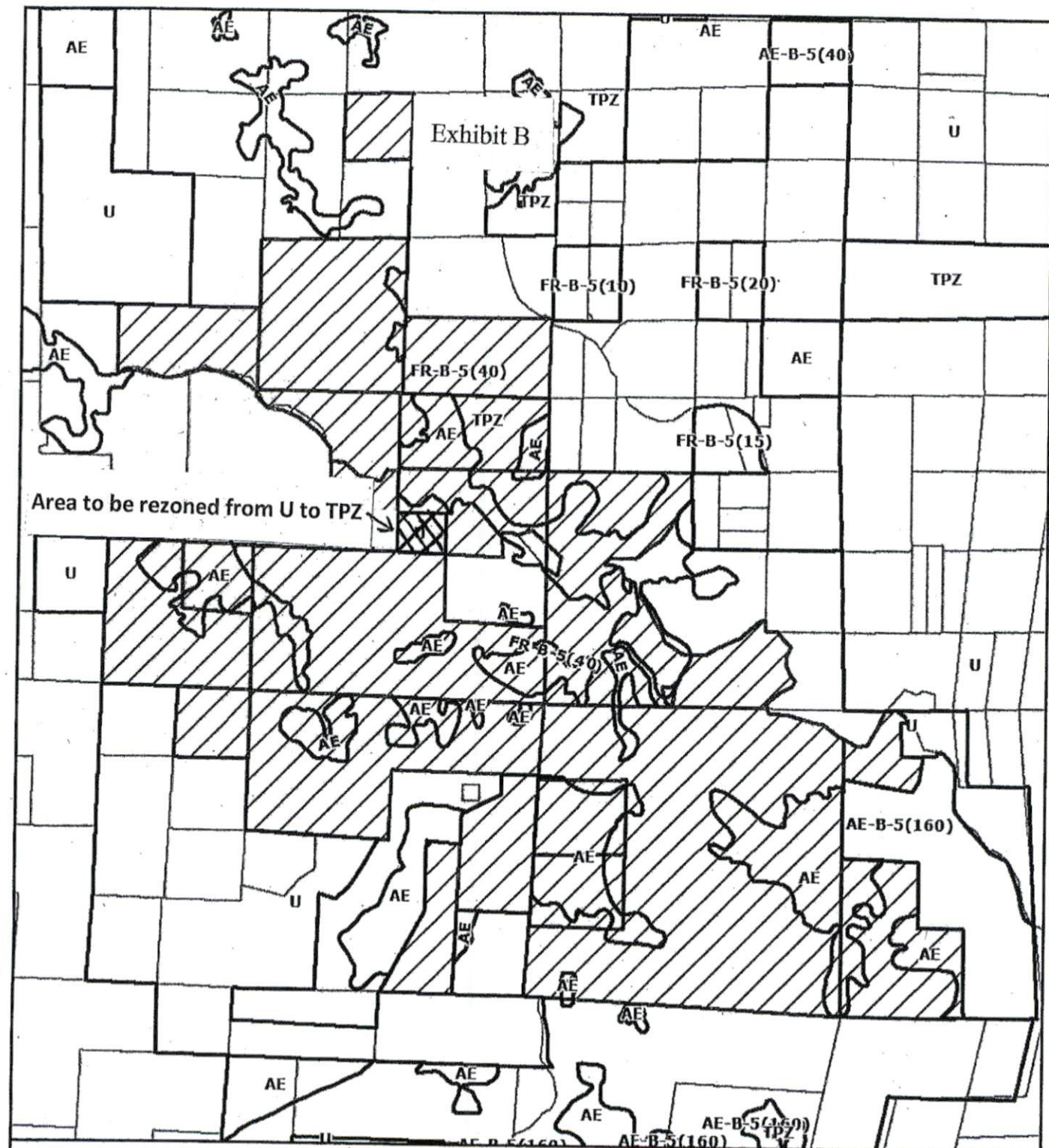
Rex Bohn, Chair
Humboldt County Board of Supervisors

Exhibit A

Legal Description

That certain parcel being in the Southwest Quarter of the Northeast Quarter of Section 1 of Township 4 South, Range 1 East of Humboldt Meridian and particularly described as follows:

BEGINNING at the Quarter Section corner set by Licensed Surveyor F.A. McKee at the center of said Section 1; and running
thence East along the Quarter Section line 626.13 feet;
thence North parallel with the Quarter Section line running North and South through the center of said Section 1, a distance of 417.42 feet;
thence West parallel with the Quarter Section line running East and West through the center of said Section 1, a distance of 626.13 feet to the aforementioned North and South Quarter Section line;
thence South along the last mentioned line 417.42 feet to the point of beginning.



ZONING MAP

**PROPOSED FRENCH RANCH
LOT LINE ADJUSTMENT,
ZONE BOUNDARY ADJUSTMENT &
JOINT TIMBER MANAGEMENT PLAN
ETTERSBERG AREA**

LLA-18-011/ZBA-18-001/JTMP-18-003


APN: 108-063-002 et seq.

T04S R01E S01 HB&M (Honeydew)

Project Area = 

This map is intended for display purposes and should not be used for precise measurement or navigation. Data has not been completely checked for accuracy.



0 0.25 Miles


BOARD OF SUPERVISORS, COUNTY OF HUMBOLDT, STATE OF CALIFORNIA

Certified copy of portion of proceedings, Meeting of August 20, 2019

RESOLUTION NO. 19-79


Adopted on motion by Supervisor Bass, seconded by Supervisor Fennell, with the following vote:

AYES:	Supervisors	Bohn, Fennell, Madrone, Bass
NAYS:	Supervisors	--
ABSENT:	Supervisors	Wilson
ABSTAIN:	Supervisors	--

STATE OF CALIFORNIA)
County of Humboldt)

I, KATHY HAYES, Clerk of the Board of Supervisors, County of Humboldt, State of California, do hereby certify the foregoing to be an original made in the above-entitled matter by said Board of Supervisors at a meeting held in Eureka, California.

IN WITNESS WHEREOF, I have hereunto set my hand and affixed the Seal of said Board of Supervisors.



Brooke Eberhardt
Deputy Clerk of the Board of Supervisors of
the County of Humboldt, State of California