

**TOPO MAP**

**PROPOSED THE HILLS, LLC  
GARBERVILLE AREA**

**PLN-11638-CUP & PLN-11643-CUP**


**APN: 223-061-043; ET AL.**

**T04S R04E S19; S20 HB&M (GARBERVILLE)**

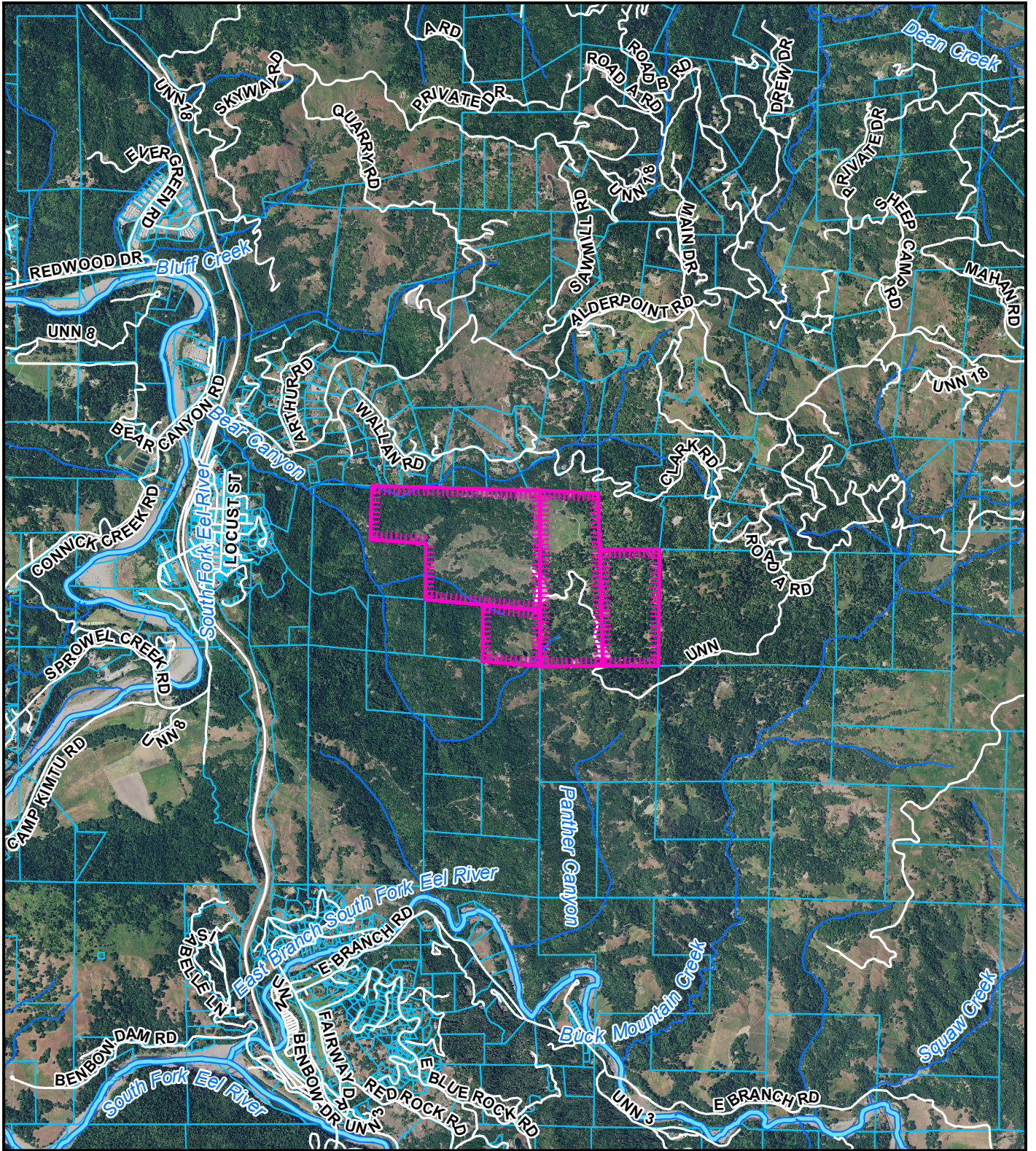
Project Area = 



This map is intended for display purposes and should not be used for precise measurement or navigation. Data has not been completely checked for accuracy.








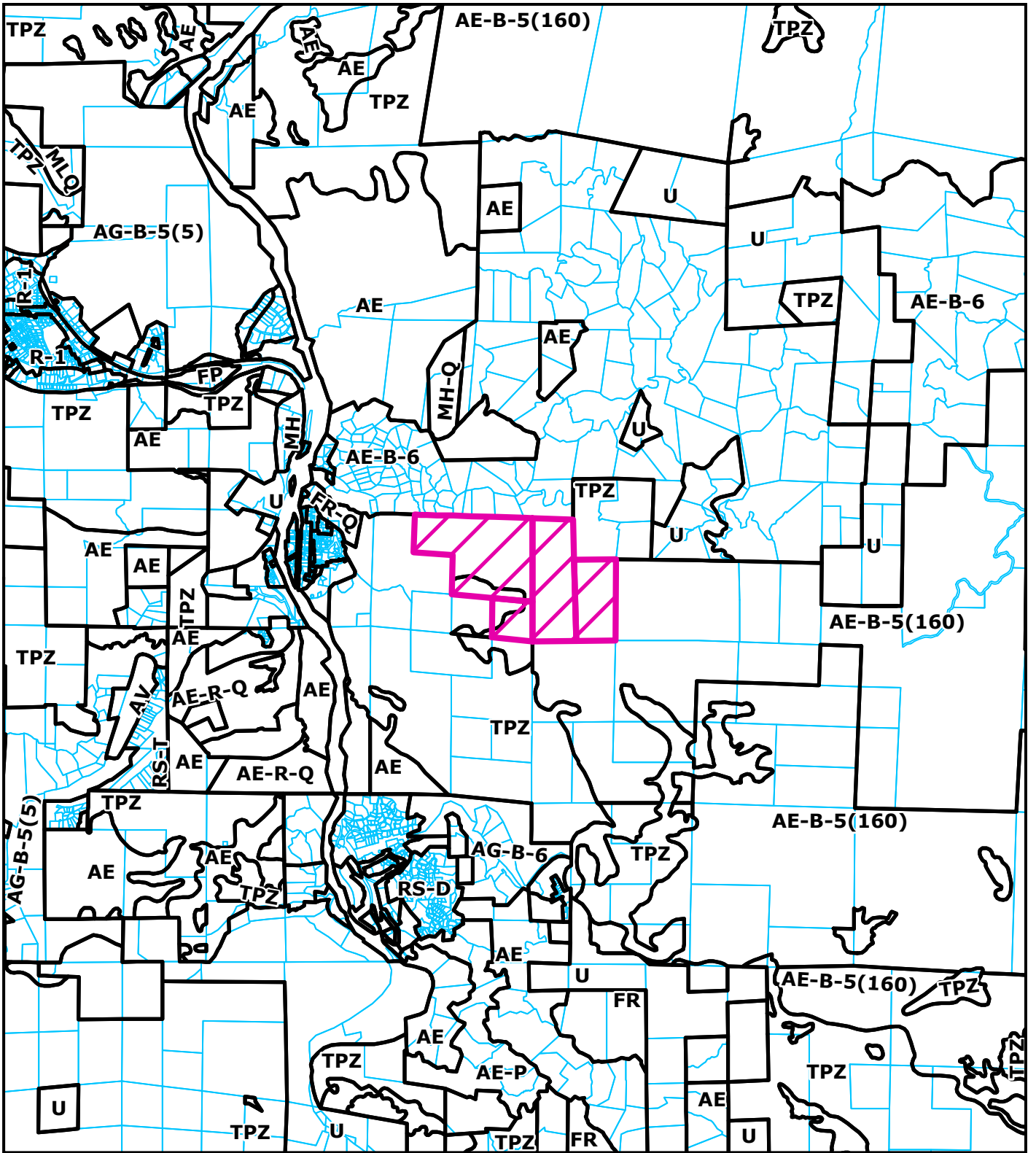
**AERIAL MAP**  
**PROPOSED THE HILLS, LLC**  
**GARBERVILLE AREA**  
**PLN-11638-CUP & PLN-11643-CUP**  
**APN: 223-061-043; ET AL.**  
**T04S R04E S19; S20 HB&M (GARBERVILLE)**

Project Area = 




This map is intended for display purposes and should not be used for precise measurement or navigation. Data has not been completely checked for accuracy.





**ZONING MAP**  
**PROPOSED THE HILLS, LLC**  
**GARBERVILLE AREA**  
**PLN-11638-CUP & PLN-11643-CUP**  
**APN: 223-061-043; ET AL.**  
**T04S R04E S19; S20 HB&M (GARBERVILLE)**

Project Area = 



This map is intended for display purposes and should not be used for precise measurement or navigation. Data has not been completely checked for accuracy.