



COUNTY ADMINISTRATIVE OFFICE

ADA Compliance Team

COUNTY OF HUMBOLDT

825 5th Street, Suite 112, Eureka, CA 95501-1153

Telephone (844) 365-0352 Fax (707) 445-7299

ada@co.humboldt.ca.us

ADA Access Barrier Assessment Report

For

McKinleyville Library

1606 Pickett Road

McKinleyville, CA

Last Updated 03/22/2024

Leased

Barrier Count: 137

Open: 107

Closed: 21

Safe Harbor: 9

County Open: 76

Owner Open: 31



COUNTY ADMINISTRATIVE OFFICE
ADA Compliance Team

COUNTY OF HUMBOLDT

825 5th Street, Suite 112, Eureka, CA 95501-1153

Telephone (844) 365-0352 Fax (707) 445-7299

ada@co.humboldt.ca.us

Barrier Status Definitions

Open- A barrier labeled “Open” requires remediation in order to meet the requirements set in the 1991 Americans with Disabilities Act (“ADA”), the 2010 ADA Standards for Accessible Design (“ADAS”) and/or California Building Code Chapter 11B requirements.

Closed- A barrier labeled “Closed” means no further remediation is required to meet ADAS and/or California Building Code Chapter 11B compliance.

Exception- A barrier labeled “Exception” means that a code exception may apply to the barrier but may need to be remediated during future renovation projects depending on the requirements of the particular exception. Consult a licensed architect or Certified Access Specialist (“CAsp”) for more information.

Safe Harbor- A barrier labeled “Safe Harbor” means that the barrier met the requirements of the 1991 ADA Standards and was constructed prior to and does not currently meet the 2010 ADAS and may not require remediation until future building renovation projects take place. Consult a licensed architect or CASp for more information.

Program Access- A barrier labeled “Program Access” means the county program has found a way to provide equal facilitation of services and that even though the barrier remains, remediation is not required at this time. When the program changes the use of the space, a remodel of the space occurs, and/or an employee accommodation is required, “Program Access” will be removed and the barrier will be “Open” until remediated.

Priorities for Accessible Facilities

The checklist follows the four priorities in the Department of Justice ADA title III regulations. These priorities are equally applicable to state and local government facilities.

Priority 1 - Accessible approach and entrance

Priority 2 - Access to goods and services

Priority 3 - Access to public toilet rooms

Priority 4 - Access to other items such as water fountains and public telephones

ADA Requirements for Altering Facilities

All alterations that could affect the usability of a facility must be made in an accessible manner to the maximum extent feasible. For example, if during renovations a doorway is being relocated, the new doorway must be wide enough to meet the new construction standard for accessibility.

When alterations are made to a primary function area, such as the lobby of a bank or the dining area of a cafeteria, an accessible path of travel to the altered area must also be provided.

The bathrooms, telephones, and drinking fountains serving that area must also be made accessible. These additional accessibility alterations are only required to the extent that the added accessibility costs do not exceed 20% of the cost of the original alteration. Elevators are generally not required in facilities under three stories or with fewer than 3,000 square feet per floor, unless the building is a shopping center or mall; the professional office of a health care provider; a terminal, depot, or other public transit station; or an airport passenger terminal.

See the 2010 ADA Standards for Accessible Design for more information regarding alterations:
<https://www.ada.gov/law-and-regs/design-standards/2010-stds/>

BARRIER DATA RECORDS

Field Date: Report Date: Barrier #:

Facility:

Location:

Official Responsible:

Consent Decree: Paragraph: Dwg:

Barrier Area: Remediation:

Barrier Type:



Barrier Description:

Code References:

As Built Description:

Proposed Solution:

As-Built Meas: Quantity: Cost Estimate: BSR:

X Coordinate: Y Coordinate: Z Coordinate:

Implementation: Priority Phase Date Status

Notes:

Field Date: Report Date: Barrier #:

Facility:

Location:

Official Responsible:

Consent Decree: Paragraph: Dwg:

Barrier Area: Remediation:

Barrier Type:



Barrier Description:

Code References:

As Built Description:

Proposed Solution:

As-Built Meas: Quantity: Cost Estimate: BSR:

X Coordinate: Y Coordinate: Z Coordinate:

Implementation: Priority Phase Date Status

Notes:

Field Date: Report Date: Barrier #:

Facility:

Location:

Official Responsible:

Consent Decree: Paragraph: Dwg:

Barrier Area: Remediation:

Barrier Type:



Barrier Description:

Code References:

As Built Description:

Proposed Solution:

As-Built Meas: Quantity: Cost Estimate: BSR:

X Coordinate: Y Coordinate: Z Coordinate:

Implementation: Priority Phase Date Status

Notes:

Field Date: Report Date: Barrier #:

Facility:

Location:

Official Responsible:

Consent Decree: Paragraph: Dwg:

Barrier Area: Remediation:

Barrier Type:



Barrier Description:

Code References:

As Built Description:

Proposed Solution:

As-Built Meas: Quantity: Cost Estimate: BSR:

X Coordinate: Y Coordinate: Z Coordinate:

Implementation: Priority Phase Date Status

Notes:

Field Date: Report Date: Barrier #:
 Facility:
 Location:
 Official Responsible:
 Consent Decree: Paragraph: Dwg:
 Barrier Area: Remediation:
 Barrier Type:



Barrier Description:

Code References:

As Built Description:

Proposed Solution:

As-Built Meas: Quantity: Cost Estimate: BSR:

X Coordinate: Y Coordinate: Z Coordinate:

Implementation: Priority Phase Date Status

Notes:

Field Date: Report Date: Barrier #:
 Facility:
 Location:
 Official Responsible:
 Consent Decree: Paragraph: Dwg:
 Barrier Area: Remediation:
 Barrier Type:



Barrier Description:

Code References:

As Built Description:

Proposed Solution:

As-Built Meas: Quantity: Cost Estimate: BSR:

X Coordinate: Y Coordinate: Z Coordinate:

Implementation: Priority Phase Date Status

Notes:

Field Date: Report Date: Barrier #:
 Facility:
 Location:
 Official Responsible:
 Consent Decree: Paragraph: Dwg:
 Barrier Area: Remediation:
 Barrier Type:



Barrier Description:

Code References:

As Built Description:

Proposed Solution:

As-Built Meas: Quantity: Cost Estimate: BSR:

X Coordinate: Y Coordinate: Z Coordinate:

Implementation: Priority Phase Date Status

Notes:

Field Date: Report Date: Barrier #:
 Facility:
 Location:
 Official Responsible:
 Consent Decree: Paragraph: Dwg:
 Barrier Area: Remediation:
 Barrier Type:



Barrier Description:

Code References:

As Built Description:

Proposed Solution:

As-Built Meas: Quantity: Cost Estimate: BSR:

X Coordinate: Y Coordinate: Z Coordinate:

Implementation: Priority Phase Date Status

Notes:

Field Date: Report Date: Barrier #:

Facility:

Location:

Official Responsible:

Consent Decree: Paragraph: Dwg:

Barrier Area: Remediation:

Barrier Type:



Barrier Description:

Code References:

As Built Description:

Proposed Solution:

As-Built Meas: Quantity: Cost Estimate: BSR:

X Coordinate: Y Coordinate: Z Coordinate:

Implementation: Priority Phase Date Status

Notes:

Field Date: Report Date: Barrier #:

Facility:

Location:

Official Responsible:

Consent Decree: Paragraph: Dwg:

Barrier Area: Remediation:

Barrier Type:



Barrier Description:

Code References:

As Built Description:

Proposed Solution:

As-Built Meas: Quantity: Cost Estimate: BSR:

X Coordinate: Y Coordinate: Z Coordinate:

Implementation: Priority Phase Date Status

Notes:

Field Date: Report Date: Barrier #:
 Facility:
 Location:
 Official Responsible:
 Consent Decree: Paragraph: Dwg:
 Barrier Area: Remediation:
 Barrier Type:



Barrier Description:

Code References:

As Built Description:

Proposed Solution:

As-Built Meas: Quantity: Cost Estimate: BSR:

X Coordinate: Y Coordinate: Z Coordinate:

Implementation: Priority Phase Date Status

Notes:

Field Date: Report Date: Barrier #:
 Facility:
 Location:
 Official Responsible:
 Consent Decree: Paragraph: Dwg:
 Barrier Area: Remediation:
 Barrier Type:



Barrier Description:

Code References:

As Built Description:

Proposed Solution:

As-Built Meas: Quantity: Cost Estimate: BSR:

X Coordinate: Y Coordinate: Z Coordinate:

Implementation: Priority Phase Date Status

Notes:

Field Date: 8/17/2017 Report Date: 10/6/2017 Barrier #: 10A

Facility: McKinleyville Library - 1606 Pickett Road, McKinleyville

Location: Exterior - Walkway to Facility Entrance

Official Responsible: Owner

Consent Decree: No Paragraph: M.51 Dwg: N/A

Barrier Area: Accessible Route - Exterior Remediation: Required

Barrier Type: Clear Width - Accessible Route

Barrier Description: Accessible route with no obstructions is not min. 48" wide, excluding the curb

Code References: CBC 11B-403.5.1 Exception 3 and Caltrans Highway Design Manual 105.2

As Built Description: 47" clear width in walkway to book drop


Proposed Solution: Demolish existing and construct new accessible route

As-Built Meas: 10 Quantity: LF Cost Estimate: \$1,250.00 BSR: 1 Necessary

X Coordinate: -124.099727 Y Coordinate: 40.944163 Z Coordinate: 43.2923279999999

Implementation: Priority 1 Phase Date Status Open

Notes:



Field Date: 8/17/2017 Report Date: 10/6/2017 Barrier #: 10B

Facility: McKinleyville Library - 1606 Pickett Road, McKinleyville

Location: Exterior - Walkway to Facility Entrance

Official Responsible: Owner

Consent Decree: No Paragraph: M.51 Dwg: N/A

Barrier Area: Accessible Route - Exterior Remediation: Required

Barrier Type: Turning Space - 360 Degree Turn (<60")

Barrier Description: Circular turning space not minimum of 60" in diameter (including toe/knee space)

Code References: CBC 11B-304.3.1 and 2010 ADAS 304.3.1

As Built Description: 47" wide maneuvering space where pedestrians must deposit books, then turn 360 degrees to exit space


Proposed Solution: Alter floor or ground surface to comply

As-Built Meas: 40 Quantity: SF Cost Estimate: \$5,000.00 BSR: 2 Recommended

X Coordinate: -124.099727 Y Coordinate: 40.944163 Z Coordinate: 43.2923279999999

Implementation: Priority 1 Phase Date Status Open

Notes:



Field Date: Report Date: Barrier #:
 Facility:
 Location:
 Official Responsible:
 Consent Decree: Paragraph: Dwg:
 Barrier Area: Remediation:
 Barrier Type:



Barrier Description:

Code References:

As Built Description:

Proposed Solution:

As-Built Meas: Quantity: Cost Estimate: BSR:

X Coordinate: Y Coordinate: Z Coordinate:

Implementation: Priority Phase Date Status

Notes:

Field Date: Report Date: Barrier #:
 Facility:
 Location:
 Official Responsible:
 Consent Decree: Paragraph: Dwg:
 Barrier Area: Remediation:
 Barrier Type:



Barrier Description:

Code References:

As Built Description:

Proposed Solution:

As-Built Meas: Quantity: Cost Estimate: BSR:

X Coordinate: Y Coordinate: Z Coordinate:

Implementation: Priority Phase Date Status

Notes:

Field Date: Report Date: Barrier #:
 Facility:
 Location:
 Official Responsible:
 Consent Decree: Paragraph: Dwg:
 Barrier Area: Remediation:
 Barrier Type:



Barrier Description:

Code References:

As Built Description:

Proposed Solution:

As-Built Meas: Quantity: Cost Estimate: BSR:

X Coordinate: Y Coordinate: Z Coordinate:

Implementation: Priority Phase Date Status

Notes:

Field Date: Report Date: Barrier #:
 Facility:
 Location:
 Official Responsible:
 Consent Decree: Paragraph: Dwg:
 Barrier Area: Remediation:
 Barrier Type:



Barrier Description:

Code References:

As Built Description:

Proposed Solution:

As-Built Meas: Quantity: Cost Estimate: BSR:

X Coordinate: Y Coordinate: Z Coordinate:

Implementation: Priority Phase Date Status

Notes:

Field Date: Report Date: Barrier #:
 Facility:
 Location:
 Official Responsible:
 Consent Decree: Paragraph: Dwg:
 Barrier Area: Remediation:
 Barrier Type:



Barrier Description:

Code References:

As Built Description:

Proposed Solution:


As-Built Meas: Quantity: Cost Estimate: BSR:

X Coordinate: Y Coordinate: Z Coordinate:

Implementation: Priority Phase Date Status

Notes:

Field Date: Report Date: Barrier #:
 Facility:
 Location:
 Official Responsible:
 Consent Decree: Paragraph: Dwg:
 Barrier Area: Remediation:
 Barrier Type:



Barrier Description:

Code References:

As Built Description:

Proposed Solution:

As-Built Meas: Quantity: Cost Estimate: BSR:

X Coordinate: Y Coordinate: Z Coordinate:

Implementation: Priority Phase Date Status

Notes:

Field Date: Report Date: Barrier #:

Facility:

Location:

Official Responsible:

Consent Decree: Paragraph: Dwg:

Barrier Area: Remediation:

Barrier Type:



Barrier Description:

Code References:

As Built Description:

Proposed Solution:

As-Built Meas: Quantity: Cost Estimate: BSR:

X Coordinate: Y Coordinate: Z Coordinate:

Implementation: Priority Phase Date Status

Notes:

Field Date: Report Date: Barrier #:

Facility:

Location:

Official Responsible:

Consent Decree: Paragraph: Dwg:

Barrier Area: Remediation:

Barrier Type:



Barrier Description:

Code References:

As Built Description:

Proposed Solution:

As-Built Meas: Quantity: Cost Estimate: BSR:

X Coordinate: Y Coordinate: Z Coordinate:

Implementation: Priority Phase Date Status

Notes:

Field Date: Report Date: Barrier #:

Facility:


Location:

Official Responsible:

Consent Decree: Paragraph: Dwg:

Barrier Area: Remediation:

Barrier Type:



Barrier Description:

Code References:

As Built Description:

Proposed Solution:

As-Built Meas: Quantity: Cost Estimate: BSR:

X Coordinate: Y Coordinate: Z Coordinate:

Implementation: Priority Phase Date Status

Notes:

Field Date: Report Date: Barrier #:

Facility:


Location:

Official Responsible:

Consent Decree: Paragraph: Dwg:

Barrier Area: Remediation:

Barrier Type:



Barrier Description:

Code References:

As Built Description:

Proposed Solution:


As-Built Meas: Quantity: Cost Estimate: BSR:

X Coordinate: Y Coordinate: Z Coordinate:

Implementation: Priority Phase Date Status

Notes:

Field Date: Report Date: Barrier #:
 Facility:
 Location:
 Official Responsible:
 Consent Decree: Paragraph: Dwg:
 Barrier Area: Remediation:
 Barrier Type:



Barrier Description:

Code References:

As Built Description:

Proposed Solution:


As-Built Meas: Quantity: Cost Estimate: BSR:

X Coordinate: Y Coordinate: Z Coordinate:

Implementation: Priority Phase Date Status

Notes:

Field Date: Report Date: Barrier #:
 Facility:
 Location:
 Official Responsible:
 Consent Decree: Paragraph: Dwg:
 Barrier Area: Remediation:
 Barrier Type:



Barrier Description:

Code References:

As Built Description:

Proposed Solution:

As-Built Meas: Quantity: Cost Estimate: BSR:

X Coordinate: Y Coordinate: Z Coordinate:

Implementation: Priority Phase Date Status

Notes:

Field Date: Report Date: Barrier #:

Facility:

Location:

Official Responsible:

Consent Decree: Paragraph: Dwg:

Barrier Area: Remediation:

Barrier Type:

Barrier Description:

Code References:

As Built Description:

Proposed Solution:

As-Built Meas: Quantity: Cost Estimate: BSR:

X Coordinate: Y Coordinate: Z Coordinate:

Implementation:	Priority	Phase	Date	Status
	<input type="text" value="1"/>			<input type="text" value="Open"/>

Notes:



Field Date: Report Date: Barrier #:

Facility:

Location:

Official Responsible:

Consent Decree: Paragraph: Dwg:

Barrier Area: Remediation:

Barrier Type:

Barrier Description:

Code References:

As Built Description:


Proposed Solution:

As-Built Meas: Quantity: Cost Estimate: BSR:

X Coordinate: Y Coordinate: Z Coordinate:

Implementation:	Priority	Phase	Date	Status
	<input type="text" value="1"/>			<input type="text" value="Open"/>

Notes:



Field Date: Report Date: Barrier #:

Facility:

Location:

Official Responsible:

Consent Decree: Paragraph: Dwg:

Barrier Area: Remediation:

Barrier Type:



Barrier Description:

Code References:

As Built Description:

Proposed Solution:

As-Built Meas: Quantity: Cost Estimate: BSR:

X Coordinate: Y Coordinate: Z Coordinate:

Implementation: Priority Phase Date Status

Notes:

Field Date: Report Date: Barrier #:

Facility:


Location:

Official Responsible:

Consent Decree: Paragraph: Dwg:

Barrier Area: Remediation:

Barrier Type:



Barrier Description:

Code References:

As Built Description:

Proposed Solution:

As-Built Meas: Quantity: Cost Estimate: BSR:

X Coordinate: Y Coordinate: Z Coordinate:

Implementation: Priority Phase Date Status

Notes:

Field Date: Report Date: Barrier #:
 Facility:
 Location:
 Official Responsible:
 Consent Decree: Paragraph: Dwg:
 Barrier Area: Remediation:
 Barrier Type:



Barrier Description:

Code References:

As Built Description:

Proposed Solution:

As-Built Meas: Quantity: Cost Estimate: BSR:

X Coordinate: Y Coordinate: Z Coordinate:

Implementation: Priority Phase Date Status

Notes:

Field Date: Report Date: Barrier #:
 Facility:
 Location:
 Official Responsible:
 Consent Decree: Paragraph: Dwg:
 Barrier Area: Remediation:
 Barrier Type:



Barrier Description:

Code References:

As Built Description:

Proposed Solution:

As-Built Meas: Quantity: Cost Estimate: BSR:

X Coordinate: Y Coordinate: Z Coordinate:

Implementation: Priority Phase Date Status

Notes:

Field Date: Report Date: Barrier #:
 Facility:
 Location:
 Official Responsible:
 Consent Decree: Paragraph: Dwg:
 Barrier Area: Remediation:
 Barrier Type:



Barrier Description:

Code References:

As Built Description:

Proposed Solution:

As-Built Meas: Quantity: Cost Estimate: BSR:

X Coordinate: Y Coordinate: Z Coordinate:

Implementation: Priority Phase Date Status

Notes:

Field Date: Report Date: Barrier #:
 Facility:
 Location:
 Official Responsible:
 Consent Decree: Paragraph: Dwg:
 Barrier Area: Remediation:
 Barrier Type:



Barrier Description:

Code References:

As Built Description:

Proposed Solution:

As-Built Meas: Quantity: Cost Estimate: BSR:

X Coordinate: Y Coordinate: Z Coordinate:

Implementation: Priority Phase Date Status

Notes:

Field Date: Report Date: Barrier #:

Facility:


Location:

Official Responsible:

Consent Decree: Paragraph: Dwg:

Barrier Area: Remediation:

Barrier Type:



Barrier Description:

Code References:

As Built Description:

Proposed Solution:

As-Built Meas: Quantity: Cost Estimate: BSR:

X Coordinate: Y Coordinate: Z Coordinate:

Implementation: Priority Phase Date Status

Notes:

Field Date: Report Date: Barrier #:

Facility:

Location:

Official Responsible:

Consent Decree: Paragraph: Dwg:

Barrier Area: Remediation:

Barrier Type:



Barrier Description:

Code References:

As Built Description:

Proposed Solution:

As-Built Meas: Quantity: Cost Estimate: BSR:

X Coordinate: Y Coordinate: Z Coordinate:

Implementation: Priority Phase Date Status

Notes:

Field Date: Report Date: Barrier #:

Facility:

Location:

Official Responsible:

Consent Decree: Paragraph: Dwg:

Barrier Area: Remediation:

Barrier Type:



Barrier Description:

Code References:

As Built Description:

Proposed Solution:

As-Built Meas: Quantity: Cost Estimate: BSR:

X Coordinate: Y Coordinate: Z Coordinate:

Implementation: Phase Date Status

Notes:

Field Date: Report Date: Barrier #:

Facility:

Location:

Official Responsible:

Consent Decree: Paragraph: Dwg:

Barrier Area: Remediation:

Barrier Type:



Barrier Description:

Code References:

As Built Description:

Proposed Solution:

As-Built Meas: Quantity: Cost Estimate: BSR:

X Coordinate: Y Coordinate: Z Coordinate:

Implementation: Phase Date Status

Notes:

Field Date: Report Date: Barrier #:

Facility:

Location:

Official Responsible:

Consent Decree: Paragraph: Dwg:

Barrier Area: Remediation:

Barrier Type:

Barrier Description:

Code References:

As Built Description:


Proposed Solution:

As-Built Meas: Quantity: Cost Estimate: BSR:

X Coordinate: Y Coordinate: Z Coordinate:

Implementation: Priority Phase Date Status

Notes:



Field Date: Report Date: Barrier #:

Facility:

Location:

Official Responsible:

Consent Decree: Paragraph: Dwg:

Barrier Area: Remediation:

Barrier Type:

Barrier Description:

Code References:

As Built Description:


Proposed Solution:

As-Built Meas: Quantity: Cost Estimate: BSR:


X Coordinate: Y Coordinate: Z Coordinate:

Implementation: Priority Phase Date Status

Notes:



Field Date: Report Date: Barrier #:
 Facility:
 Location:
 Official Responsible:
 Consent Decree: Paragraph: Dwg:
 Barrier Area: Remediation:
 Barrier Type:



Barrier Description:

Code References:

As Built Description:

Proposed Solution:

As-Built Meas: Quantity: Cost Estimate: BSR:

X Coordinate: Y Coordinate: Z Coordinate:

Implementation: Priority Phase Date Status

Notes:

Field Date: Report Date: Barrier #:
 Facility:
 Location:
 Official Responsible:
 Consent Decree: Paragraph: Dwg:
 Barrier Area: Remediation:
 Barrier Type:



Barrier Description:

Code References:

As Built Description:

Proposed Solution:

As-Built Meas: Quantity: Cost Estimate: BSR:

X Coordinate: Y Coordinate: Z Coordinate:

Implementation: Priority Phase Date Status

Notes:

Field Date: Report Date: Barrier #:

Facility:


Location:

Official Responsible:

Consent Decree: Paragraph: Dwg:

Barrier Area: Remediation:

Barrier Type:



Barrier Description:

Code References:

As Built Description:

Proposed Solution:

As-Built Meas: Quantity: Cost Estimate: BSR:

X Coordinate: Y Coordinate: Z Coordinate:

Implementation: Priority Phase Date Status

Notes:

Field Date: Report Date: Barrier #:

Facility:

Location:

Official Responsible:

Consent Decree: Paragraph: Dwg:

Barrier Area: Remediation:

Barrier Type:



Barrier Description:

Code References:

As Built Description:

Proposed Solution:

As-Built Meas: Quantity: Cost Estimate: BSR:

X Coordinate: Y Coordinate: Z Coordinate:

Implementation: Priority Phase Date Status

Notes:

Field Date: 8/17/2017 Report Date: 10/6/2017 Barrier #: 15B
 Facility: McKinleyville Library - 1606 Pickett Road, McKinleyville
 Location: Children's Area
 Official Responsible: Karen Clower, ADA Coordinator
 Consent Decree: No Paragraph: M.51 Dwg: 1 of 1
 Barrier Area: Accessible Route - Interior Remediation: Required
 Barrier Type: Carpet/Rug/Door Mat



Barrier Description: Carpet/rug not anchored to floor (possible trip hazard)

Code References: CBC 11B-302.2 and 2010 ADAS 302.2

As Built Description: Carpet/rug creates tripping hazard

Proposed Solution: Secure exiting carpet/rug or replace

As-Built Meas: 1 Quantity: EACH Cost Estimate: \$500.00 BSR: 1 Necessary

X Coordinate: N/A Y Coordinate: N/A Z Coordinate: N/A

Implementation: Priority 2 Phase Date Status Closed

Notes: Closed by ADA Team Nov 2 ,2023.

Field Date: 8/17/2017 Report Date: 10/6/2017 Barrier #: 15C
 Facility: McKinleyville Library - 1606 Pickett Road, McKinleyville
 Location: Children's Area
 Official Responsible: Owner
 Consent Decree: No Paragraph: M.51 Dwg: 1 of 1
 Barrier Area: Controls and Mechanisms Remediation: Required
 Barrier Type: Electrical Outlets - Side Reach Low Unobstructed



Barrier Description: Electrical outlet control box not min. 15" high measured to the bottom of the outlet box

Code References: CBC 11B-308.1.2, 11B-308.3.1 and 2010 ADAS 308.3

As Built Description: 13" high at bottom edge

Proposed Solution: Relocate switch box to min. 15" high at the bottom of the outlet box


As-Built Meas: 1 Quantity: EACH Cost Estimate: \$750.00 BSR: 3 Hindrance

X Coordinate: N/A Y Coordinate: N/A Z Coordinate: N/A

Implementation: Priority 2 Phase Date Status Safe Harbor

Notes: Building constructed in 1997 meets 1991 Standards.

Field Date: Report Date: Barrier #:
 Facility:
 Location:
 Official Responsible:
 Consent Decree: Paragraph: Dwg:
 Barrier Area: Remediation:
 Barrier Type:



Barrier Description:

Code References:

As Built Description:

Proposed Solution:


As-Built Meas: Quantity: Cost Estimate: BSR:

X Coordinate: Y Coordinate: Z Coordinate:

Implementation: Priority Phase Date Status

Notes:

Field Date: Report Date: Barrier #:
 Facility:
 Location:
 Official Responsible:
 Consent Decree: Paragraph: Dwg:
 Barrier Area: Remediation:
 Barrier Type:



Barrier Description:

Code References:

As Built Description:

Proposed Solution:


As-Built Meas: Quantity: Cost Estimate: BSR:

X Coordinate: Y Coordinate: Z Coordinate:

Implementation: Priority Phase Date Status

Notes:

Field Date: Report Date: Barrier #:
 Facility:
 Location:
 Official Responsible:
 Consent Decree: Paragraph: Dwg:
 Barrier Area: Remediation:
 Barrier Type:



Barrier Description:

Code References:

As Built Description:

Proposed Solution:


As-Built Meas: Quantity: Cost Estimate: BSR:

X Coordinate: Y Coordinate: Z Coordinate:

Implementation: Priority Phase Date Status

Notes:

Field Date: Report Date: Barrier #:
 Facility:
 Location:
 Official Responsible:
 Consent Decree: Paragraph: Dwg:
 Barrier Area: Remediation:
 Barrier Type:



Barrier Description:

Code References:

As Built Description:

Proposed Solution:


As-Built Meas: Quantity: Cost Estimate: BSR:

X Coordinate: Y Coordinate: Z Coordinate:

Implementation: Priority Phase Date Status

Notes:

Field Date: Report Date: Barrier #:
 Facility:
 Location:
 Official Responsible:
 Consent Decree: Paragraph: Dwg:
 Barrier Area: Remediation:
 Barrier Type:



Barrier Description:

Code References:

As Built Description:

Proposed Solution:


As-Built Meas: Quantity: Cost Estimate: BSR:

X Coordinate: Y Coordinate: Z Coordinate:

Implementation: Priority Phase Date Status

Notes:

Field Date: Report Date: Barrier #:
 Facility:
 Location:
 Official Responsible:
 Consent Decree: Paragraph: Dwg:
 Barrier Area: Remediation:
 Barrier Type:



Barrier Description:

Code References:

As Built Description:

Proposed Solution:

As-Built Meas: Quantity: Cost Estimate: BSR:

X Coordinate: Y Coordinate: Z Coordinate:

Implementation: Priority Phase Date Status

Notes:

Field Date: Report Date: Barrier #:
 Facility:
 Location:
 Official Responsible:
 Consent Decree: Paragraph: Dwg:
 Barrier Area: Remediation:
 Barrier Type:



Barrier Description:

Code References:

As Built Description:

Proposed Solution:

As-Built Meas: Quantity: Cost Estimate: BSR:

X Coordinate: Y Coordinate: Z Coordinate:

Implementation: Priority Phase Date Status

Notes:

Field Date: Report Date: Barrier #:
 Facility:
 Location:
 Official Responsible:
 Consent Decree: Paragraph: Dwg:
 Barrier Area: Remediation:
 Barrier Type:



Barrier Description:

Code References:

As Built Description:

Proposed Solution:

As-Built Meas: Quantity: Cost Estimate: BSR:

X Coordinate: Y Coordinate: Z Coordinate:

Implementation: Priority Phase Date Status

Notes:

Field Date: Report Date: Barrier #:
 Facility:
 Location:
 Official Responsible:
 Consent Decree: Paragraph: Dwg:
 Barrier Area: Remediation:
 Barrier Type:



Barrier Description:

Code References:

As Built Description:

Proposed Solution:

As-Built Meas: Quantity: Cost Estimate: BSR:

X Coordinate: Y Coordinate: Z Coordinate:

Implementation: Priority Phase Date Status

Notes:

Field Date: Report Date: Barrier #:
 Facility:
 Location:
 Official Responsible:
 Consent Decree: Paragraph: Dwg:
 Barrier Area: Remediation:
 Barrier Type:



Barrier Description:

Code References:

As Built Description:

Proposed Solution:

As-Built Meas: Quantity: Cost Estimate: BSR:

X Coordinate: Y Coordinate: Z Coordinate:

Implementation: Priority Phase Date Status

Notes:

Field Date: Report Date: Barrier #:
 Facility:
 Location:
 Official Responsible:
 Consent Decree: Paragraph: Dwg:
 Barrier Area: Remediation:
 Barrier Type:



Barrier Description:

Code References:

As Built Description:

Proposed Solution:

As-Built Meas: Quantity: Cost Estimate: BSR:

X Coordinate: Y Coordinate: Z Coordinate:

Implementation: Priority Phase Date Status

Notes:

Field Date: Report Date: Barrier #:
 Facility:
 Location:
 Official Responsible:
 Consent Decree: Paragraph: Dwg:
 Barrier Area: Remediation:
 Barrier Type:



Barrier Description:

Code References:

As Built Description:

Proposed Solution:

As-Built Meas: Quantity: Cost Estimate: BSR:

X Coordinate: Y Coordinate: Z Coordinate:

Implementation: Priority Phase Date Status

Notes:

Field Date: Report Date: Barrier #:

Facility:

Location:

Official Responsible:

Consent Decree: Paragraph: Dwg:

Barrier Area: Remediation:

Barrier Type:



Barrier Description:

Code References:

As Built Description:

Proposed Solution:

As-Built Meas: Quantity: Cost Estimate: BSR:

X Coordinate: Y Coordinate: Z Coordinate:

Implementation: Priority Phase Date Status

Notes:

Field Date: Report Date: Barrier #:

Facility:

Location:

Official Responsible:

Consent Decree: Paragraph: Dwg:

Barrier Area: Remediation:

Barrier Type:



Barrier Description:

Code References:

As Built Description:

Proposed Solution:

As-Built Meas: Quantity: Cost Estimate: BSR:

X Coordinate: Y Coordinate: Z Coordinate:

Implementation: Priority Phase Date Status

Notes:

Field Date: Report Date: Barrier #:
 Facility:
 Location:
 Official Responsible:
 Consent Decree: Paragraph: Dwg:
 Barrier Area: Remediation:
 Barrier Type:



Barrier Description:

Code References:

As Built Description:

Proposed Solution:


As-Built Meas: Quantity: Cost Estimate: BSR:

X Coordinate: Y Coordinate: Z Coordinate:

Implementation: Priority Phase Date Status

Notes:

Field Date: Report Date: Barrier #:
 Facility:
 Location:
 Official Responsible:
 Consent Decree: Paragraph: Dwg:
 Barrier Area: Remediation:
 Barrier Type:



Barrier Description:

Code References:

As Built Description:

Proposed Solution:

As-Built Meas: Quantity: Cost Estimate: BSR:

X Coordinate: Y Coordinate: Z Coordinate:

Implementation: Priority Phase Date Status

Notes:

Field Date: Report Date: Barrier #:
 Facility:
 Location:
 Official Responsible:
 Consent Decree: Paragraph: Dwg:
 Barrier Area: Remediation:
 Barrier Type:



Barrier Description:

Code References:

As Built Description:

Proposed Solution:


As-Built Meas: Quantity: Cost Estimate: BSR:

X Coordinate: Y Coordinate: Z Coordinate:

Implementation: Priority Phase Date Status

Notes:

Field Date: Report Date: Barrier #:
 Facility:
 Location:
 Official Responsible:
 Consent Decree: Paragraph: Dwg:
 Barrier Area: Remediation:
 Barrier Type:



Barrier Description:

Code References:

As Built Description:

Proposed Solution:


As-Built Meas: Quantity: Cost Estimate: BSR:

X Coordinate: Y Coordinate: Z Coordinate:

Implementation: Priority Phase Date Status

Notes:

Field Date: Report Date: Barrier #:
 Facility:
 Location:
 Official Responsible:
 Consent Decree: Paragraph: Dwg:
 Barrier Area: Remediation:
 Barrier Type:



Barrier Description:

Code References:

As Built Description:

Proposed Solution:


As-Built Meas: Quantity: Cost Estimate: BSR:

X Coordinate: Y Coordinate: Z Coordinate:

Implementation: Phase Date Status

Notes:

Field Date: Report Date: Barrier #:
 Facility:
 Location:
 Official Responsible:
 Consent Decree: Paragraph: Dwg:
 Barrier Area: Remediation:
 Barrier Type:



Barrier Description:

Code References:

As Built Description:

Proposed Solution:

As-Built Meas: Quantity: Cost Estimate: BSR:

X Coordinate: Y Coordinate: Z Coordinate:

Implementation: Phase Date Status

Notes:

Field Date: Report Date: Barrier #:

Facility:

Location:

Official Responsible:

Consent Decree: Paragraph: Dwg:

Barrier Area: Remediation:

Barrier Type:



Barrier Description:

Code References:

As Built Description:

Proposed Solution:

As-Built Meas: Quantity: Cost Estimate: BSR:

X Coordinate: Y Coordinate: Z Coordinate:

Implementation: Priority Phase Date Status

Notes:

Field Date: Report Date: Barrier #:

Facility:

Location:

Official Responsible:

Consent Decree: Paragraph: Dwg:

Barrier Area: Remediation:

Barrier Type:



Barrier Description:

Code References:

As Built Description:

Proposed Solution:

As-Built Meas: Quantity: Cost Estimate: BSR:

X Coordinate: Y Coordinate: Z Coordinate:

Implementation: Priority Phase Date Status

Notes:

Field Date: Report Date: Barrier #:

Facility:

Location:

Official Responsible:

Consent Decree: Paragraph: Dwg:

Barrier Area: Remediation:

Barrier Type:



Barrier Description:

Code References:

As Built Description:

Proposed Solution:

As-Built Meas: Quantity: Cost Estimate: BSR:

X Coordinate: Y Coordinate: Z Coordinate:

Implementation: Priority Phase Date Status

Notes:

Field Date: Report Date: Barrier #:

Facility:

Location:

Official Responsible:

Consent Decree: Paragraph: Dwg:

Barrier Area: Remediation:

Barrier Type:



Barrier Description:

Code References:

As Built Description:

Proposed Solution:

As-Built Meas: Quantity: Cost Estimate: BSR:

X Coordinate: Y Coordinate: Z Coordinate:

Implementation: Priority Phase Date Status

Notes:

Field Date: Report Date: Barrier #:
 Facility:
 Location:
 Official Responsible:
 Consent Decree: Paragraph: Dwg:
 Barrier Area: Remediation:
 Barrier Type:



Barrier Description:

Code References:

As Built Description:

Proposed Solution:

As-Built Meas: Quantity: Cost Estimate: BSR:

X Coordinate: Y Coordinate: Z Coordinate:

Implementation: Priority Phase Date Status

Notes:

Field Date: Report Date: Barrier #:
 Facility:
 Location:
 Official Responsible:
 Consent Decree: Paragraph: Dwg:
 Barrier Area: Remediation:
 Barrier Type:



Barrier Description:

Code References:

As Built Description:

Proposed Solution:

As-Built Meas: Quantity: Cost Estimate: BSR:

X Coordinate: Y Coordinate: Z Coordinate:

Implementation: Priority Phase Date Status

Notes:

Field Date: Report Date: Barrier #:
 Facility:
 Location:
 Official Responsible:
 Consent Decree: Paragraph: Dwg:
 Barrier Area: Remediation:
 Barrier Type:



Barrier Description:

Code References:

As Built Description:

Proposed Solution:

As-Built Meas: Quantity: Cost Estimate: BSR:

X Coordinate: Y Coordinate: Z Coordinate:

Implementation: Priority Phase Date Status

Notes:

Field Date: Report Date: Barrier #:
 Facility:
 Location:
 Official Responsible:
 Consent Decree: Paragraph: Dwg:
 Barrier Area: Remediation:
 Barrier Type:



Barrier Description:

Code References:

As Built Description:

Proposed Solution:

As-Built Meas: Quantity: Cost Estimate: BSR:

X Coordinate: Y Coordinate: Z Coordinate:

Implementation: Priority Phase Date Status

Notes:

Field Date: Report Date: Barrier #:

Facility:

Location:

Official Responsible:

Consent Decree: Paragraph: Dwg:

Barrier Area: Remediation:

Barrier Type:



Barrier Description:

Code References:

As Built Description:

Proposed Solution:

As-Built Meas: Quantity: Cost Estimate: BSR:

X Coordinate: Y Coordinate: Z Coordinate:

Implementation: Priority Phase Date Status

Notes:

Field Date: Report Date: Barrier #:

Facility:

Location:

Official Responsible:

Consent Decree: Paragraph: Dwg:

Barrier Area: Remediation:

Barrier Type:



Barrier Description:

Code References:

As Built Description:

Proposed Solution:

As-Built Meas: Quantity: Cost Estimate: BSR:

X Coordinate: Y Coordinate: Z Coordinate:

Implementation: Priority Phase Date Status

Notes:

Field Date: Report Date: Barrier #:
 Facility:
 Location:
 Official Responsible:
 Consent Decree: Paragraph: Dwg:
 Barrier Area: Remediation:
 Barrier Type:



Barrier Description:

Code References:

As Built Description:

Proposed Solution:

As-Built Meas: Quantity: Cost Estimate: BSR:

X Coordinate: Y Coordinate: Z Coordinate:

Implementation: Priority Phase Date Status

Notes:

Field Date: Report Date: Barrier #:
 Facility:
 Location:
 Official Responsible:
 Consent Decree: Paragraph: Dwg:
 Barrier Area: Remediation:
 Barrier Type:



Barrier Description:

Code References:

As Built Description:

Proposed Solution:

As-Built Meas: Quantity: Cost Estimate: BSR:

X Coordinate: Y Coordinate: Z Coordinate:

Implementation: Priority Phase Date Status

Notes:

Field Date: Report Date: Barrier #:
 Facility:
 Location:
 Official Responsible:
 Consent Decree: Paragraph: Dwg:
 Barrier Area: Remediation:
 Barrier Type:



Barrier Description:

Code References:

As Built Description:

Proposed Solution:

As-Built Meas: Quantity: Cost Estimate: BSR:

X Coordinate: Y Coordinate: Z Coordinate:

Implementation: Priority Phase Date Status

Notes:

Field Date: Report Date: Barrier #:
 Facility:
 Location:
 Official Responsible:
 Consent Decree: Paragraph: Dwg:
 Barrier Area: Remediation:
 Barrier Type:



Barrier Description:

Code References:

As Built Description:

Proposed Solution:

As-Built Meas: Quantity: Cost Estimate: BSR:

X Coordinate: Y Coordinate: Z Coordinate:

Implementation: Priority Phase Date Status

Notes:

Field Date: Report Date: Barrier #:
 Facility:
 Location:
 Official Responsible:
 Consent Decree: Paragraph: Dwg:
 Barrier Area: Remediation:
 Barrier Type:



Barrier Description:

Code References:

As Built Description:

Proposed Solution:

As-Built Meas: Quantity: Cost Estimate: BSR:

X Coordinate: Y Coordinate: Z Coordinate:

Implementation: Priority Phase Date Status

Notes:

Field Date: Report Date: Barrier #:
 Facility:
 Location:
 Official Responsible:
 Consent Decree: Paragraph: Dwg:
 Barrier Area: Remediation:
 Barrier Type:



Barrier Description:

Code References:

As Built Description:

Proposed Solution:


As-Built Meas: Quantity: Cost Estimate: BSR:

X Coordinate: Y Coordinate: Z Coordinate:

Implementation: Priority Phase Date Status

Notes:

Field Date: Report Date: Barrier #:
 Facility:
 Location:
 Official Responsible:
 Consent Decree: Paragraph: Dwg:
 Barrier Area: Remediation:
 Barrier Type:



Barrier Description:

Code References:

As Built Description:

Proposed Solution:


As-Built Meas: Quantity: Cost Estimate: BSR:

X Coordinate: Y Coordinate: Z Coordinate:

Implementation: Priority Phase Date Status

Notes:

Field Date: Report Date: Barrier #:
 Facility:
 Location:
 Official Responsible:
 Consent Decree: Paragraph: Dwg:
 Barrier Area: Remediation:
 Barrier Type:



Barrier Description:

Code References:

As Built Description:

Proposed Solution:


As-Built Meas: Quantity: Cost Estimate: BSR:

X Coordinate: Y Coordinate: Z Coordinate:

Implementation: Priority Phase Date Status

Notes:

Field Date: Report Date: Barrier #:
 Facility:
 Location:
 Official Responsible:
 Consent Decree: Paragraph: Dwg:
 Barrier Area: Remediation:
 Barrier Type:



Barrier Description:

Code References:

As Built Description:

Proposed Solution:

As-Built Meas: Quantity: Cost Estimate: BSR:

X Coordinate: Y Coordinate: Z Coordinate:

Implementation: Priority Phase Date Status

Notes:

Field Date: Report Date: Barrier #:
 Facility:
 Location:
 Official Responsible:
 Consent Decree: Paragraph: Dwg:
 Barrier Area: Remediation:
 Barrier Type:



Barrier Description:

Code References:

As Built Description:

Proposed Solution:

As-Built Meas: Quantity: Cost Estimate: BSR:

X Coordinate: Y Coordinate: Z Coordinate:

Implementation: Priority Phase Date Status

Notes:

Field Date: Report Date: Barrier #:
 Facility:
 Location:
 Official Responsible:
 Consent Decree: Paragraph: Dwg:
 Barrier Area: Remediation:
 Barrier Type:



Barrier Description:

Code References:

As Built Description:

Proposed Solution:

As-Built Meas: Quantity: Cost Estimate: BSR:

X Coordinate: Y Coordinate: Z Coordinate:

Implementation: Phase Date Status

Notes:

Field Date: Report Date: Barrier #:
 Facility:
 Location:
 Official Responsible:
 Consent Decree: Paragraph: Dwg:
 Barrier Area: Remediation:
 Barrier Type:



Barrier Description:

Code References:

As Built Description:

Proposed Solution:

As-Built Meas: Quantity: Cost Estimate: BSR:

X Coordinate: Y Coordinate: Z Coordinate:

Implementation: Phase Date Status

Notes:

Field Date: Report Date: Barrier #:
 Facility:
 Location:
 Official Responsible:
 Consent Decree: Paragraph: Dwg:
 Barrier Area: Remediation:
 Barrier Type:



Barrier Description:

Code References:

As Built Description:

Proposed Solution:

As-Built Meas: Quantity: Cost Estimate: BSR:

X Coordinate: Y Coordinate: Z Coordinate:

Implementation: Priority Phase Date Status

Notes:

Field Date: Report Date: Barrier #:
 Facility:
 Location:
 Official Responsible:
 Consent Decree: Paragraph: Dwg:
 Barrier Area: Remediation:
 Barrier Type:



Barrier Description:

Code References:

As Built Description:

Proposed Solution:

As-Built Meas: Quantity: Cost Estimate: BSR:

X Coordinate: Y Coordinate: Z Coordinate:

Implementation: Priority Phase Date Status

Notes:

Field Date: Report Date: Barrier #:
 Facility:
 Location:
 Official Responsible:
 Consent Decree: Paragraph: Dwg:
 Barrier Area: Remediation:
 Barrier Type:



Barrier Description:

Code References:

As Built Description:

Proposed Solution:

As-Built Meas: Quantity: Cost Estimate: BSR:

X Coordinate: Y Coordinate: Z Coordinate:

Implementation: Priority Phase Date Status

Notes:

Field Date: Report Date: Barrier #:
 Facility:
 Location:
 Official Responsible:
 Consent Decree: Paragraph: Dwg:
 Barrier Area: Remediation:
 Barrier Type:



Barrier Description:

Code References:

As Built Description:

Proposed Solution:

As-Built Meas: Quantity: Cost Estimate: BSR:

X Coordinate: Y Coordinate: Z Coordinate:

Implementation: Priority Phase Date Status

Notes:

Field Date: Report Date: Barrier #:
 Facility:
 Location:
 Official Responsible:
 Consent Decree: Paragraph: Dwg:
 Barrier Area: Remediation:
 Barrier Type:



Barrier Description:

Code References:

As Built Description:

Proposed Solution:

As-Built Meas: Quantity: Cost Estimate: BSR:

X Coordinate: Y Coordinate: Z Coordinate:

Implementation: Priority Phase Date Status

Notes:

Field Date: Report Date: Barrier #:
 Facility:
 Location:
 Official Responsible:
 Consent Decree: Paragraph: Dwg:
 Barrier Area: Remediation:
 Barrier Type:



Barrier Description:

Code References:

As Built Description:

Proposed Solution:

As-Built Meas: Quantity: Cost Estimate: BSR:

X Coordinate: Y Coordinate: Z Coordinate:

Implementation: Priority Phase Date Status

Notes:

Field Date: Report Date: Barrier #:
 Facility:
 Location:
 Official Responsible:
 Consent Decree: Paragraph: Dwg:
 Barrier Area: Remediation:
 Barrier Type:



Barrier Description:

Code References:

As Built Description:

Proposed Solution:

As-Built Meas: Quantity: Cost Estimate: BSR:

X Coordinate: Y Coordinate: Z Coordinate:

Implementation: Priority Phase Date Status

Notes:

Field Date: Report Date: Barrier #:
 Facility:
 Location:
 Official Responsible:
 Consent Decree: Paragraph: Dwg:
 Barrier Area: Remediation:
 Barrier Type:



Barrier Description:

Code References:

As Built Description:

Proposed Solution:

As-Built Meas: Quantity: Cost Estimate: BSR:

X Coordinate: Y Coordinate: Z Coordinate:

Implementation: Priority Phase Date Status

Notes:

Field Date: Report Date: Barrier #:

Facility:

Location:

Official Responsible:

Consent Decree: Paragraph: Dwg:

Barrier Area: Remediation:

Barrier Type:

Barrier Description:

Code References:

As Built Description:


Proposed Solution:

As-Built Meas: Quantity: Cost Estimate: BSR:

X Coordinate: Y Coordinate: Z Coordinate:

Implementation: Priority Phase Date Status

Notes:



Field Date: Report Date: Barrier #:

Facility:

Location:

Official Responsible:

Consent Decree: Paragraph: Dwg:

Barrier Area: Remediation:

Barrier Type:

Barrier Description:

Code References:

As Built Description:


Proposed Solution:

As-Built Meas: Quantity: Cost Estimate: BSR:

X Coordinate: Y Coordinate: Z Coordinate:

Implementation: Priority Phase Date Status

Notes:



Field Date: Report Date: Barrier #:

Facility:


Location:

Official Responsible:

Consent Decree: Paragraph: Dwg:

Barrier Area: Remediation:

Barrier Type:



Barrier Description:

Code References:

As Built Description:

Proposed Solution:

As-Built Meas: Quantity: Cost Estimate: BSR:

X Coordinate: Y Coordinate: Z Coordinate:

Implementation: Priority Phase Date Status

Notes:

Field Date: Report Date: Barrier #:

Facility:

Location:

Official Responsible:

Consent Decree: Paragraph: Dwg:

Barrier Area: Remediation:

Barrier Type:



Barrier Description:

Code References:

As Built Description:

Proposed Solution:

As-Built Meas: Quantity: Cost Estimate: BSR:

X Coordinate: Y Coordinate: Z Coordinate:

Implementation: Priority Phase Date Status

Notes:

Field Date: Report Date: Barrier #:
 Facility:
 Location:
 Official Responsible:
 Consent Decree: Paragraph: Dwg:
 Barrier Area: Remediation:
 Barrier Type:



Barrier Description:

Code References:

As Built Description:

Proposed Solution:

As-Built Meas: Quantity: Cost Estimate: BSR:

X Coordinate: Y Coordinate: Z Coordinate:

Implementation: Priority Phase Date Status

Notes:

Field Date: Report Date: Barrier #:
 Facility:
 Location:
 Official Responsible:
 Consent Decree: Paragraph: Dwg:
 Barrier Area: Remediation:
 Barrier Type:



Barrier Description:

Code References:

As Built Description:

Proposed Solution:


As-Built Meas: Quantity: Cost Estimate: BSR:

X Coordinate: Y Coordinate: Z Coordinate:

Implementation: Priority Phase Date Status

Notes:

Field Date: Report Date: Barrier #:
 Facility:
 Location:
 Official Responsible:
 Consent Decree: Paragraph: Dwg:
 Barrier Area: Remediation:
 Barrier Type:



Barrier Description:

Code References:

As Built Description:

Proposed Solution:


As-Built Meas: Quantity: Cost Estimate: BSR:

X Coordinate: Y Coordinate: Z Coordinate:

Implementation: Priority Phase Date Status

Notes:

Field Date: Report Date: Barrier #:
 Facility:
 Location:
 Official Responsible:
 Consent Decree: Paragraph: Dwg:
 Barrier Area: Remediation:
 Barrier Type:



Barrier Description:

Code References:

As Built Description:

Proposed Solution:


As-Built Meas: Quantity: Cost Estimate: BSR:

X Coordinate: Y Coordinate: Z Coordinate:

Implementation: Priority Phase Date Status

Notes:

Field Date: 8/17/2017 Report Date: 10/6/2017 Barrier #: 19H
 Facility: McKinleyville Library - 1606 Pickett Road, McKinleyville
 Location: Conference Room
 Official Responsible: Karen Clower, ADA Coordinator
 Consent Decree: No Paragraph: M.51 Dwg: 1 of 1
 Barrier Area: Doors or Gates Remediation: Required
 Barrier Type: Door Closer - Exterior Adjustment



Barrier Description: Door opening force exceeds 5 lbf

Code References: CBC 11B-404.2.9

As Built Description: 9 lbf

Proposed Solution: Replace or adjust existing closer


As-Built Meas: 1 Quantity: EACH Cost Estimate: \$450.00 BSR: 1 Necessary

X Coordinate: N/A Y Coordinate: N/A Z Coordinate: N/A

Implementation: Priority 2 Phase Date Status Open

Notes:

Field Date: 8/17/2017 Report Date: 10/6/2017 Barrier #: 19I
 Facility: McKinleyville Library - 1606 Pickett Road, McKinleyville
 Location: Conference Room
 Official Responsible: Karen Clower, ADA Coordinator
 Consent Decree: No Paragraph: M.51 Dwg: 1 of 1
 Barrier Area: Doors or Gates Remediation: Required
 Barrier Type: Door Closer - Exterior Sweep



Barrier Description: Door closer lacks min. 5 second sweep period/back check

Code References: CBC 11B-404.2.8.1 and 2010 ADAS 404.2.8.1

As Built Description: 2 second sweep

Proposed Solution: Replace or adjust existing closer


As-Built Meas: 0 Quantity: EACH Cost Estimate: \$0.00 BSR: 2 Recommended

X Coordinate: N/A Y Coordinate: N/A Z Coordinate: N/A

Implementation: Priority 2 Phase Date Status Open

Notes:

Field Date: Report Date: Barrier #:
 Facility:
 Location:
 Official Responsible:
 Consent Decree: Paragraph: Dwg:
 Barrier Area: Remediation:
 Barrier Type:



Barrier Description:

Code References:

As Built Description:

Proposed Solution:


As-Built Meas: Quantity: Cost Estimate: BSR:

X Coordinate: Y Coordinate: Z Coordinate:

Implementation: Priority Phase Date Status

Notes:

Field Date: Report Date: Barrier #:
 Facility:
 Location:
 Official Responsible:
 Consent Decree: Paragraph: Dwg:
 Barrier Area: Remediation:
 Barrier Type:



Barrier Description:

Code References:

As Built Description:

Proposed Solution:


As-Built Meas: Quantity: Cost Estimate: BSR:

X Coordinate: Y Coordinate: Z Coordinate:

Implementation: Priority Phase Date Status

Notes:

Field Date: Report Date: Barrier #:
 Facility:
 Location:
 Official Responsible:
 Consent Decree: Paragraph: Dwg:
 Barrier Area: Remediation:
 Barrier Type:



Barrier Description:

Code References:

As Built Description:

Proposed Solution:


As-Built Meas: Quantity: Cost Estimate: BSR:

X Coordinate: Y Coordinate: Z Coordinate:

Implementation: Priority Phase Date Status

Notes:

Field Date: Report Date: Barrier #:
 Facility:
 Location:
 Official Responsible:
 Consent Decree: Paragraph: Dwg:
 Barrier Area: Remediation:
 Barrier Type:



Barrier Description:

Code References:

As Built Description:

Proposed Solution:


As-Built Meas: Quantity: Cost Estimate: BSR:

X Coordinate: Y Coordinate: Z Coordinate:

Implementation: Priority Phase Date Status

Notes:

Field Date: Report Date: Barrier #:
 Facility:
 Location:
 Official Responsible:
 Consent Decree: Paragraph: Dwg:
 Barrier Area: Remediation:
 Barrier Type:



Barrier Description:

Code References:

As Built Description:

Proposed Solution:


As-Built Meas: Quantity: Cost Estimate: BSR:

X Coordinate: Y Coordinate: Z Coordinate:

Implementation: Priority Phase Date Status

Notes:

Field Date: Report Date: Barrier #:
 Facility:
 Location:
 Official Responsible:
 Consent Decree: Paragraph: Dwg:
 Barrier Area: Remediation:
 Barrier Type:



Barrier Description:

Code References:

As Built Description:

Proposed Solution:

As-Built Meas: Quantity: Cost Estimate: BSR:

X Coordinate: Y Coordinate: Z Coordinate:

Implementation: Priority Phase Date Status

Notes:

Field Date: Report Date: Barrier #:
 Facility:
 Location:
 Official Responsible:
 Consent Decree: Paragraph: Dwg:
 Barrier Area: Remediation:
 Barrier Type:



Barrier Description:

Code References:

As Built Description:

Proposed Solution:


As-Built Meas: Quantity: Cost Estimate: BSR:

X Coordinate: Y Coordinate: Z Coordinate:

Implementation: Priority Phase Date Status

Notes:

Field Date: Report Date: Barrier #:
 Facility:
 Location:
 Official Responsible:
 Consent Decree: Paragraph: Dwg:
 Barrier Area: Remediation:
 Barrier Type:



Barrier Description:

Code References:

As Built Description:

Proposed Solution:


As-Built Meas: Quantity: Cost Estimate: BSR:

X Coordinate: Y Coordinate: Z Coordinate:

Implementation: Priority Phase Date Status

Notes:

Field Date: Report Date: Barrier #:
 Facility:
 Location:
 Official Responsible:
 Consent Decree: Paragraph: Dwg:
 Barrier Area: Remediation:
 Barrier Type:



Barrier Description:

Code References:

As Built Description:

Proposed Solution:


As-Built Meas: Quantity: Cost Estimate: BSR:

X Coordinate: Y Coordinate: Z Coordinate:

Implementation: Priority Phase Date Status

Notes:

Field Date: Report Date: Barrier #:
 Facility:
 Location:
 Official Responsible:
 Consent Decree: Paragraph: Dwg:
 Barrier Area: Remediation:
 Barrier Type:



Barrier Description:

Code References:

As Built Description:

Proposed Solution:

As-Built Meas: Quantity: Cost Estimate: BSR:

X Coordinate: Y Coordinate: Z Coordinate:

Implementation: Priority Phase Date Status

Notes:

Field Date: Report Date: Barrier #:

Facility:

Location:

Official Responsible:

Consent Decree: Paragraph: Dwg:

Barrier Area: Remediation:

Barrier Type:



Barrier Description:

Code References:

As Built Description:

Proposed Solution:

As-Built Meas: Quantity: Cost Estimate: BSR:

X Coordinate: Y Coordinate: Z Coordinate:

Implementation: Priority Phase Date Status

Notes:

Field Date: Report Date: Barrier #:

Facility:


Location:

Official Responsible:

Consent Decree: Paragraph: Dwg:

Barrier Area: Remediation:

Barrier Type:



Barrier Description:

Code References:

As Built Description:

Proposed Solution:


As-Built Meas: Quantity: Cost Estimate: BSR:

X Coordinate: Y Coordinate: Z Coordinate:

Implementation: Priority Phase Date Status

Notes:

Field Date: Report Date: Barrier #:
 Facility:
 Location:
 Official Responsible:
 Consent Decree: Paragraph: Dwg:
 Barrier Area: Remediation:
 Barrier Type:



Barrier Description:

Code References:

As Built Description:

Proposed Solution:

As-Built Meas: Quantity: Cost Estimate: BSR:

X Coordinate: Y Coordinate: Z Coordinate:

Implementation: Priority Phase Date Status

Notes:

Field Date: Report Date: Barrier #:
 Facility:
 Location:
 Official Responsible:
 Consent Decree: Paragraph: Dwg:
 Barrier Area: Remediation:
 Barrier Type:



Barrier Description:

Code References:

As Built Description:

Proposed Solution:

As-Built Meas: Quantity: Cost Estimate: BSR:

X Coordinate: Y Coordinate: Z Coordinate:

Implementation: Priority Phase Date Status

Notes:

Field Date: Report Date: Barrier #:
 Facility:
 Location:
 Official Responsible:
 Consent Decree: Paragraph: Dwg:
 Barrier Area: Remediation:
 Barrier Type:



Barrier Description:

Code References:

As Built Description:

Proposed Solution:

As-Built Meas: Quantity: Cost Estimate: BSR:

X Coordinate: Y Coordinate: Z Coordinate:

Implementation: Priority Phase Date Status

Notes:

Field Date: Report Date: Barrier #:
 Facility:
 Location:
 Official Responsible:
 Consent Decree: Paragraph: Dwg:
 Barrier Area: Remediation:
 Barrier Type:



Barrier Description:

Code References:

As Built Description:

Proposed Solution:


As-Built Meas: Quantity: Cost Estimate: BSR:

X Coordinate: Y Coordinate: Z Coordinate:

Implementation: Priority Phase Date Status

Notes:

Field Date: Report Date: Barrier #:
 Facility:
 Location:
 Official Responsible:
 Consent Decree: Paragraph: Dwg:
 Barrier Area: Remediation:
 Barrier Type:



Barrier Description:

Code References:

As Built Description:

Proposed Solution:

As-Built Meas: Quantity: Cost Estimate: BSR:

X Coordinate: Y Coordinate: Z Coordinate:

Implementation: Priority Phase Date Status

Notes:

Field Date: Report Date: Barrier #:
 Facility:
 Location:
 Official Responsible:
 Consent Decree: Paragraph: Dwg:
 Barrier Area: Remediation:
 Barrier Type:



Barrier Description:

Code References:

As Built Description:

Proposed Solution:

As-Built Meas: Quantity: Cost Estimate: BSR:

X Coordinate: Y Coordinate: Z Coordinate:

Implementation: Priority Phase Date Status

Notes:

Field Date: Report Date: Barrier #:

Facility:

Location:

Official Responsible:

Consent Decree: Paragraph: Dwg:

Barrier Area: Remediation:

Barrier Type:



Barrier Description:

Code References:

As Built Description:

Proposed Solution:

As-Built Meas: Quantity: Cost Estimate: BSR:

X Coordinate: Y Coordinate: Z Coordinate:

Implementation: Priority Phase Date Status

Notes:

Field Date: Report Date: Barrier #:

Facility:

Location:

Official Responsible:

Consent Decree: Paragraph: Dwg:

Barrier Area: Remediation:

Barrier Type:



Barrier Description:

Code References:

As Built Description:

Proposed Solution:


As-Built Meas: Quantity: Cost Estimate: BSR:

X Coordinate: Y Coordinate: Z Coordinate:

Implementation: Priority Phase Date Status

Notes:

Field Date: Report Date: Barrier #:
 Facility:
 Location:
 Official Responsible:
 Consent Decree: Paragraph: Dwg:
 Barrier Area: Remediation:
 Barrier Type:



Barrier Description:

Code References:

As Built Description:

Proposed Solution:


As-Built Meas: Quantity: Cost Estimate: BSR:

X Coordinate: Y Coordinate: Z Coordinate:

Implementation: Priority Phase Date Status

Notes:

Field Date: Report Date: Barrier #:
 Facility:
 Location:
 Official Responsible:
 Consent Decree: Paragraph: Dwg:
 Barrier Area: Remediation:
 Barrier Type:



Barrier Description:

Code References:

As Built Description:

Proposed Solution:

As-Built Meas: Quantity: Cost Estimate: BSR:

X Coordinate: Y Coordinate: Z Coordinate:

Implementation: Priority Phase Date Status

Notes:

Field Date: Report Date: Barrier #:

Facility:

Location:

Official Responsible:

Consent Decree: Paragraph: Dwg:

Barrier Area: Remediation:

Barrier Type:

Barrier Description:

Code References:

As Built Description:


Proposed Solution:

As-Built Meas: Quantity: Cost Estimate: BSR:

X Coordinate: Y Coordinate: Z Coordinate:

Implementation: Priority Phase Date Status

Notes:



Field Date: Report Date: Barrier #:

Facility:

Location:

Official Responsible:

Consent Decree: Paragraph: Dwg:

Barrier Area: Remediation:

Barrier Type:

Barrier Description:

Code References:

As Built Description:


Proposed Solution:

As-Built Meas: Quantity: Cost Estimate: BSR:

X Coordinate: Y Coordinate: Z Coordinate:

Implementation: Priority Phase Date Status

Notes:



Field Date: Report Date: Barrier #:
 Facility:
 Location:
 Official Responsible:
 Consent Decree: Paragraph: Dwg:
 Barrier Area: Remediation:
 Barrier Type:



Barrier Description:

Code References:

As Built Description:

Proposed Solution:

As-Built Meas: Quantity: Cost Estimate: BSR:

X Coordinate: Y Coordinate: Z Coordinate:

Implementation: Priority Phase Date Status

Notes:

Field Date: Report Date: Barrier #:
 Facility:
 Location:
 Official Responsible:
 Consent Decree: Paragraph: Dwg:
 Barrier Area: Remediation:
 Barrier Type:



Barrier Description:

Code References:

As Built Description:

Proposed Solution:


As-Built Meas: Quantity: Cost Estimate: BSR:

X Coordinate: Y Coordinate: Z Coordinate:

Implementation: Priority Phase Date Status

Notes:

Field Date: Report Date: Barrier #:
 Facility:
 Location:
 Official Responsible:
 Consent Decree: Paragraph: Dwg:
 Barrier Area: Remediation:
 Barrier Type:



Barrier Description:

Code References:

As Built Description:

Proposed Solution:

As-Built Meas: Quantity: Cost Estimate: BSR:

X Coordinate: Y Coordinate: Z Coordinate:

Implementation: Priority Phase Date Status

Notes:

Field Date: Report Date: Barrier #:
 Facility:
 Location:
 Official Responsible:
 Consent Decree: Paragraph: Dwg:
 Barrier Area: Remediation:
 Barrier Type:



Barrier Description:

Code References:

As Built Description:

Proposed Solution:

As-Built Meas: Quantity: Cost Estimate: BSR:

X Coordinate: Y Coordinate: Z Coordinate:

Implementation: Priority Phase Date Status

Notes:

Field Date: Report Date: Barrier #:
 Facility:
 Location:
 Official Responsible:
 Consent Decree: Paragraph: Dwg:
 Barrier Area: Remediation:
 Barrier Type:



Barrier Description:

Code References:

As Built Description:

Proposed Solution:

As-Built Meas: Quantity: Cost Estimate: BSR:

X Coordinate: Y Coordinate: Z Coordinate:

Implementation: Priority Phase Date Status

Notes:

Field Date: Report Date: Barrier #:
 Facility:
 Location:
 Official Responsible:
 Consent Decree: Paragraph: Dwg:
 Barrier Area: Remediation:
 Barrier Type:



Barrier Description:

Code References:

As Built Description:

Proposed Solution:

As-Built Meas: Quantity: Cost Estimate: BSR:

X Coordinate: Y Coordinate: Z Coordinate:

Implementation: Priority Phase Date Status

Notes:

Field Date: 8/17/2017 Report Date: 10/6/2017 Barrier #: 24

Facility: McKinleyville Library - 1606 Pickett Road, McKinleyville

Location: Exterior - Walkway to Volunteer Room

Official Responsible: Owner

Consent Decree: No Paragraph: M.51 Dwg: N/A

Barrier Area: Accessible Route - Exterior Remediation: Required

Barrier Type: Cross Slope - Existing (2.1% to 3.0%)



Barrier Description: Cross slope exceeds 2.0% (2.1% to 3.0%)

Code References: CBC 11B-403.3 and 2010 ADAS 403.3

As Built Description: 2.8% cross slope

Proposed Solution: Demolish existing and construct new accessible route

As-Built Meas: 18 Quantity: LF Cost Estimate: \$2,250.00 BSR: 4 Low Severity

X Coordinate: -124.099862985312 Y Coordinate: 40.9440559800714 Z Coordinate: 46.7368239999999

Implementation: Priority 1 Phase Date Status Open

Notes:

