





**Proposed Rezoning**

-  AE to AE-B-5 (160)
-  AE;TPZ to AE-B-5 (160)
-  U to AE-B-5 (160)

**PROPOSED DIAMOND C RANCH**  
**CLASS B AGRICULTURAL PRESERVE**  
**GARBERVILLE AREA**  
**PLN-2020-16295**  
**APN: 223-052-007 et. al.**  
**T04S R04E S23, 28 & 33 HB&M (Harris)**

This map is intended for display purposes and should not be used for precise measurement or navigation. Data has not been completely checked for accuracy.



0 0.25 0.5  
 Miles