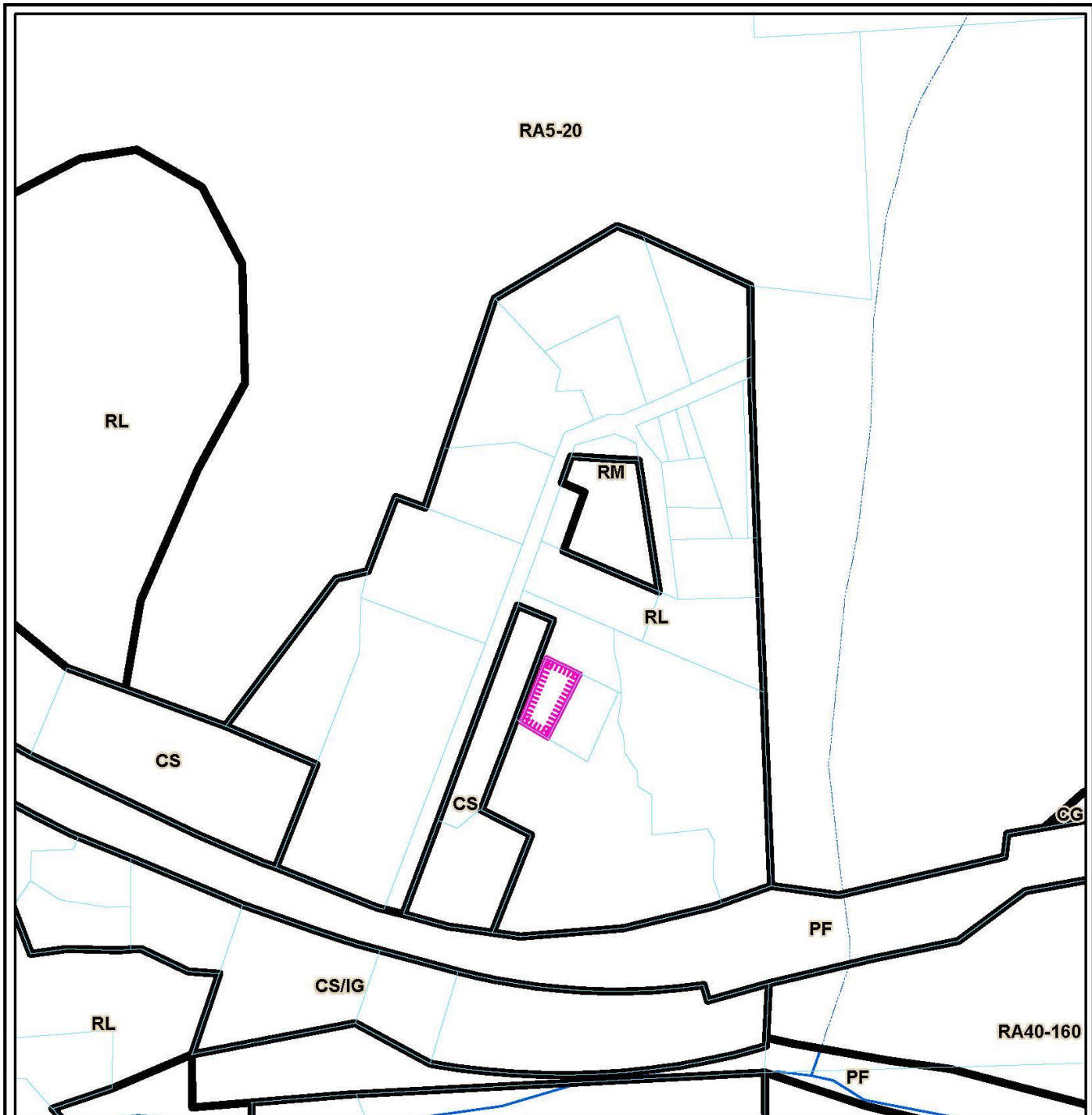


**Attachment 3**

**Location Map/Assessor Parcel Map/General Plan Map/Zoning Map/Aerial Map**

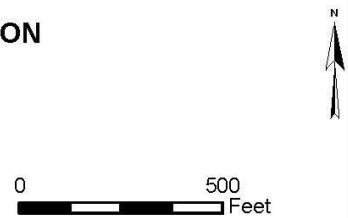


**GENERAL PLAN MAP**


**PROPOSED RRHC  
 GENERAL PLAN AND ZONING AMENDMENT PETITION  
 REDWAY AREA  
 CASE NUMBERS GPA 18-003/ZRP 18-002  
 APN:077-312-009**

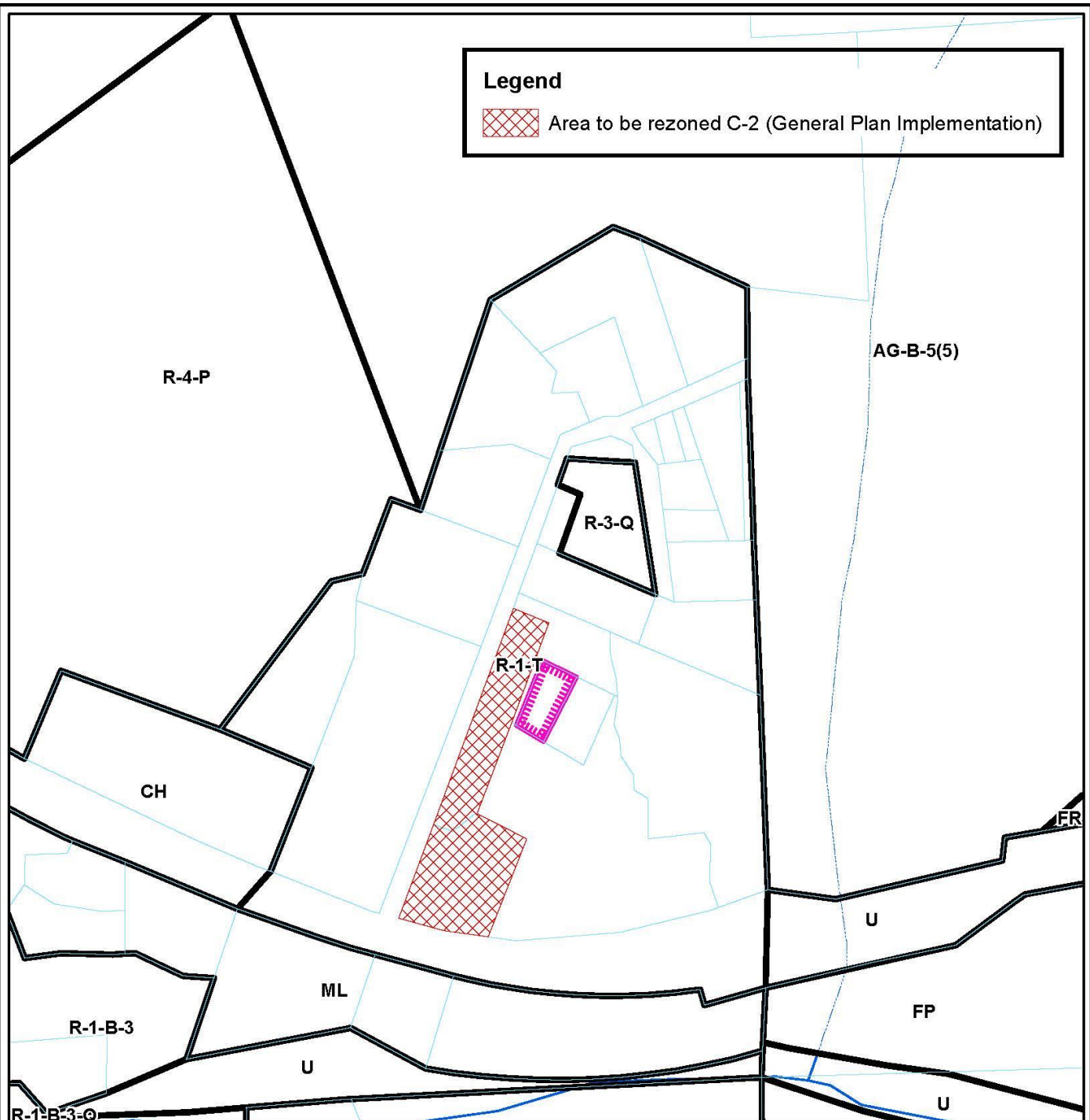
Project Area = 

This map is intended for display purposes and should not be used for precise measurement or navigation. Data has not been completely checked for accuracy.



**Legend**

 Area to be rezoned C-2 (General Plan Implementation)

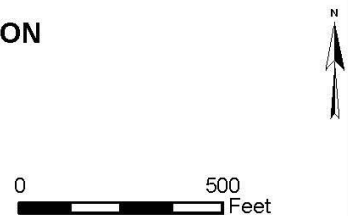


**ZONING MAP**

**PROPOSED RRHC  
GENERAL PLAN AND ZONING AMENDMENT PETITION  
REDWAY AREA  
CASE NUMBERS GPA 18-003/ZRP 18-002  
APN:077-312-009**

Project Area = 

This map is intended for display purposes and should not be used for precise measurement or navigation. Data has not been completely checked for accuracy.





**AERIAL MAP**

**PROPOSED RRHC  
 GENERAL PLAN AND ZONING AMENDMENT PETITION  
 REDWAY AREA  
 CASE NUMBERS GPA 18-003/ZRP 18-002  
 APN:077-312-009**

Project Area = 

This map is intended for display purposes and should not be used for precise measurement or navigation. Data has not been completely checked for accuracy.

