



Draft Map 2 - All Responses - Through 11/9/2021

November 9, 2021, 1:14 PM

Contents

i.	Summary of responses	2
ii.	Survey questions	12
iii.	Individual responses	15

Summary Of Responses

As of November 9, 2021, 1:14 PM, this forum had: **Topic Start**

Attendees: 315 October 22, 2021, 4:34 PM
Responses: 53
Hours of Public Comment: 2.7

QUESTION 1

How well does the above draft map showing all proposed districts represent your community?

Draft Plan A2 - Whole County



QUESTION 2

How well does "Draft Plan A2, District A" represent your community?

Draft Plan A2, District A



Draft Map 2 - All Responses - Through 11/9/2021

2nd Draft - Supervisor District Boundaries, 2 options to review

		%	Count
4. Represents my community very well		2.2%	1

QUESTION 3

What would you change about "Draft Plan A2, District A"?

Answered	31
Skipped	22

QUESTION 4

What would you keep about "Draft Plan A2, District A"?

Answered	17
Skipped	36

QUESTION 5

How well does "Draft Plan A2, District B" represent your community?

Draft Plan A2, District B

		%	Count
1. This is not my community		67.4%	29
2. Does not represent my community well		23.3%	10
3. Represents my community adequately		7.0%	3
4. Represents my community very well		2.3%	1

QUESTION 6

What would you change about "Draft Plan A2, District B"?

Draft Map 2 - All Responses - Through 11/9/2021

2nd Draft - Supervisor District Boundaries, 2 options to review

Answered	16
Skipped	37

QUESTION 7

What would you keep about "Draft Plan A2, District B"?

Answered	9
Skipped	44

QUESTION 8

How well does "Draft Plan A2, District C" represent your community?

Draft Plan A2, District C

		%	Count
1. This is not my community		50.0%	24
2. Does not represent my community well		45.8%	22
3. Represents my community adequately		4.2%	2

QUESTION 9

What would you change about "Draft Plan A2, District C"?

Answered	37
Skipped	16

QUESTION 10

What would you keep about "Draft Plan A2, District C"?

Answered	19
----------	----

Draft Map 2 - All Responses - Through 11/9/2021

2nd Draft - Supervisor District Boundaries, 2 options to review

Skipped 34

QUESTION 11

How well does "Draft Plan A2, District D" represent your community?

Draft Plan A2, District D



QUESTION 12

What would you change about "Draft Plan A2, District D"?

Answered 24
Skipped 29

QUESTION 13

What would you keep about "Draft Plan A2, District D"?

Answered 9
Skipped 44

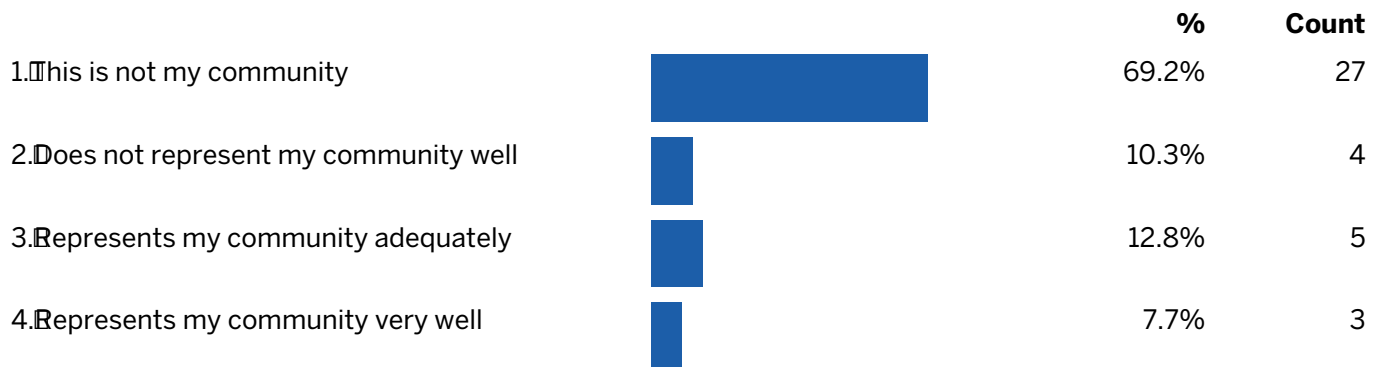
QUESTION 14

How well does "Draft Plan A2, District E" represent your community?

Draft Plan A2, District E

Draft Map 2 - All Responses - Through 11/9/2021

2nd Draft - Supervisor District Boundaries, 2 options to review



QUESTION 15

What would you change about "Draft Plan A2, District E"?

Answered	17
Skipped	36

QUESTION 16

What would you keep about "Draft Plan A2, District E"?

Answered	9
Skipped	44

QUESTION 17

Any other thoughts on "Draft Plan A2" you would like to share? Please specify if it is the full county or a specific district you are commenting on.

Answered	21
Skipped	32

QUESTION 18

How well does the above draft map showing all proposed districts represent your community?

Draft Map 2 - All Responses - Through 11/9/2021

2nd Draft - Supervisor District Boundaries, 2 options to review

Draft Plan C2 - Whole County

		%	Count
1. This is not my community		10.0%	4
2. Does not represent my community well		30.0%	12
3. Represents my community adequately		30.0%	12
4. Represents my community very well		30.0%	12

QUESTION 19

What would you change about "Draft Plan C2, District A"?

Answered	22
Skipped	31

QUESTION 20

What would you keep about "Draft Plan C2, District A"?

Answered	13
Skipped	40

QUESTION 21

How well does "Draft Plan C2, District B" represent your community?

Draft Plan C2, District B

		%	Count
1. This is not my community		64.1%	25
2. Does not represent my community well		17.9%	7
3. Represents my community adequately		10.3%	4

Draft Map 2 - All Responses - Through 11/9/2021

2nd Draft - Supervisor District Boundaries, 2 options to review

		%	Count
4.	Represents my community very well	5.1%	2
5		2.6%	1

QUESTION 22

What would you change about “Draft Plan C2, District B”?

Answered	14
Skipped	39

QUESTION 23

What would you keep about “Draft Plan C2, District B”?

Answered	6
Skipped	47

QUESTION 24

How well does “Draft Plan C2, District C” represent your community?

Draft Plan C2, District C

		%	Count
1.	This is not my community	53.8%	21
2.	Does not represent my community well	2.6%	1
3.	Represents my community adequately	30.8%	12
4.	Represents my community very well	10.3%	4
5		2.6%	1

Draft Map 2 - All Responses - Through 11/9/2021

2nd Draft - Supervisor District Boundaries, 2 options to review

QUESTION 25

What would you change about “Draft Plan C2, District C”?

Answered	12
Skipped	41

QUESTION 26

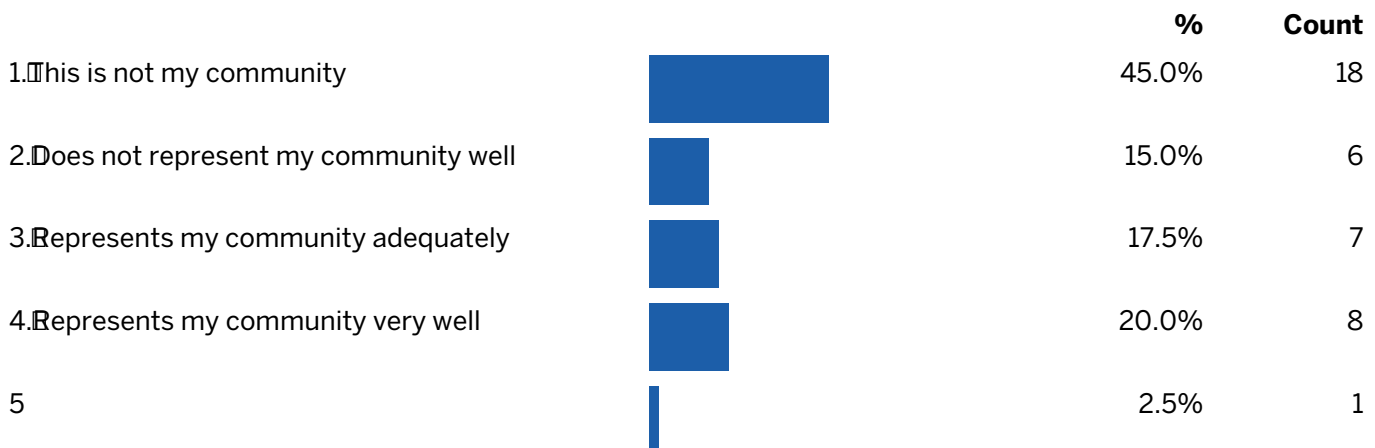
What would you keep about “Draft Plan C2, District C”?

Answered	13
Skipped	40

QUESTION 27

How well does “Draft Plan C2, District D” represent your community?

Draft Plan C2, District D



QUESTION 28

What would you change about “Draft Plan C2, District D”?

Answered	23
Skipped	30

Draft Map 2 - All Responses - Through 11/9/2021

2nd Draft - Supervisor District Boundaries, 2 options to review

QUESTION 29

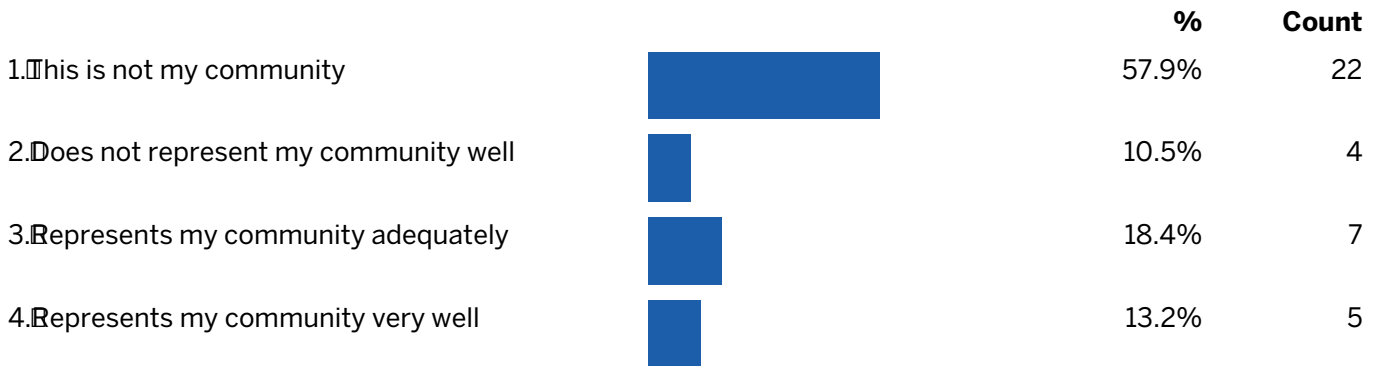
What would you keep about "Draft Plan C2, District D"?

Answered	19
Skipped	34

QUESTION 30

How well does "Draft Plan C2, District E" represent your community?

Draft Plan C2, District E



QUESTION 31

What would you change about "Draft Plan C2, District E"?

Answered	11
Skipped	42

QUESTION 32

What would you keep about "Draft Plan C2, District E"?

Answered	11
Skipped	42

Draft Map 2 - All Responses - Through 11/9/2021

2nd Draft - Supervisor District Boundaries, 2 options to review

QUESTION 33

Any other thoughts on “Draft Plan C2” you would like to share? Please specify if it is the full county or a specific district you are commenting on.

Answered	25
Skipped	28

QUESTION 34

Any other comments you would like to share with the Redistricting Advisory Commission?

Answered	36
Skipped	17

Draft Map 2 - All Responses - Through 11/9/2021

2nd Draft - Supervisor District Boundaries, 2 options to review

Survey Questions

QUESTION 1

How well does the above draft map showing all proposed districts represent your community?

Row choices

- Draft Plan A2 - Whole County

Column choices

- 1. This is not my community
- 2. Does not represent my community well
- 3. Represents my community adequately
- 4. Represents my community very well

QUESTION 2

How well does "Draft Plan A2, District A" represent your community?

Row choices

- Draft Plan A2, District A

Column choices

- 1. This is not my community
- 2. Does not represent my community well
- 3. Represents my community adequately
- 4. Represents my community very well
- 5

QUESTION 3

What would you change about "Draft Plan A2, District A"?

QUESTION 4

What would you keep about "Draft Plan A2, District A"?

QUESTION 5

How well does "Draft Plan A2, District B" represent your community?

Row choices

- Draft Plan A2, District B

Column choices

- 1. This is not my community
- 2. Does not represent my community well
- 3. Represents my community adequately

- 4. Represents my community very well
- 5

QUESTION 6

What would you change about "Draft Plan A2, District B"?

QUESTION 7

What would you keep about "Draft Plan A2, District B"?

QUESTION 8

How well does "Draft Plan A2, District C" represent your community?

Row choices

- Draft Plan A2, District C

Column choices

- 1. This is not my community
- 2. Does not represent my community well
- 3. Represents my community adequately
- 4. Represents my community very well
- 5

QUESTION 9

What would you change about "Draft Plan A2, District C"?

QUESTION 10

What would you keep about "Draft Plan A2, District C"?

QUESTION 11

How well does "Draft Plan A2, District D" represent your community?

Row choices

- Draft Plan A2, District D

Column choices

- 1. This is not my community
- 2. Does not represent my community well
- 3. Represents my community adequately
- 4. Represents my community very well

Draft Map 2 - All Responses - Through 11/9/2021

2nd Draft - Supervisor District Boundaries, 2 options to review

• 5

QUESTION 12

What would you change about "Draft Plan A2, District D"?

QUESTION 13

What would you keep about "Draft Plan A2, District D"?

QUESTION 14

How well does "Draft Plan A2, District E" represent your community?

Row choices

• Draft Plan A2, District E

Column choices

- 1. This is not my community
- 2. Does not represent my community well
- 3. Represents my community adequately
- 4. Represents my community very well
- 5

QUESTION 15

What would you change about "Draft Plan A2, District E"?

QUESTION 16

What would you keep about "Draft Plan A2, District E"?

QUESTION 17

**Any other thoughts on "Draft Plan A2" you would like to share?
Please specify if it is the full county or a specific district you are commenting on.**

QUESTION 18

How well does the above draft map showing all proposed districts represent your community?

Row choices

• Draft Plan C2 - Whole County

Column choices

• 1. This is not my community

- 2. Does not represent my community well
- 3. Represents my community adequately
- 4. Represents my community very well
- 5

QUESTION 19

What would you change about "Draft Plan C2, District A"?

QUESTION 20

What would you keep about "Draft Plan C2, District A"?

QUESTION 21

How well does "Draft Plan C2, District B" represent your community?

Row choices

• Draft Plan C2, District B

Column choices

- 1. This is not my community
- 2. Does not represent my community well
- 3. Represents my community adequately
- 4. Represents my community very well
- 5

QUESTION 22

What would you change about "Draft Plan C2, District B"?

QUESTION 23

What would you keep about "Draft Plan C2, District B"?

QUESTION 24

How well does "Draft Plan C2, District C" represent your community?

Row choices

• Draft Plan C2, District C

Column choices

- 1. This is not my community
- 2. Does not represent my community well
- 3. Represents my community adequately
- 4. Represents my community very well
- 5

Draft Map 2 - All Responses - Through 11/9/2021

2nd Draft - Supervisor District Boundaries, 2 options to review

QUESTION 25

What would you change about "Draft Plan C2, District C"?

QUESTION 26

What would you keep about "Draft Plan C2, District C"?

QUESTION 27

How well does "Draft Plan C2, District D" represent your community?

Row choices

- Draft Plan C2, District D

Column choices

- 1. This is not my community
- 2. Does not represent my community well
- 3. Represents my community adequately
- 4. Represents my community very well
- 5

QUESTION 28

What would you change about "Draft Plan C2, District D"?

QUESTION 29

What would you keep about "Draft Plan C2, District D"?

QUESTION 30

How well does "Draft Plan C2, District E" represent your community?

Row choices

- Draft Plan C2, District E

Column choices

- 1. This is not my community
- 2. Does not represent my community well
- 3. Represents my community adequately
- 4. Represents my community very well
- 5

QUESTION 31

What would you change about "Draft Plan C2, District E"?

QUESTION 32

What would you keep about "Draft Plan C2, District E"?

QUESTION 33

**Any other thoughts on "Draft Plan C2" you would like to share?
Please specify if it is the full county or a specific district you are commenting on.**

QUESTION 34

Any other comments you would like to share with the Redistricting Advisory Commission?

Draft Map 2 - All Responses - Through 11/9/2021

2nd Draft - Supervisor District Boundaries, 2 options to review

Individual Responses

Name not shown

inside district 3

October 23, 2021, 6:33 AM

Question 1

Draft Plan A2 - Whole County: 3. Represents my community adequately

Question 2

No response

Question 3

No response

Question 4

No response

Question 5

No response

Question 6

No response

Question 7

No response

Question 8

Draft Plan A2, District C: 3. Represents my community adequately

Question 9

No response

Question 10

No response

Question 11

No response

Question 12

No response

Question 13

No response

Question 14

No response

Question 15

No response

Question 16

No response

Question 17

No response

Question 18

Draft Plan C2 - Whole County: 3. Represents my community adequately

Question 19

No response

Question 20

No response

Question 21

No response

Question 22

No response

Question 23

No response

Question 24

Draft Plan C2, District C: 4. Represents my community very well

Question 25

Draft Map 2 - All Responses - Through 11/9/2021

2nd Draft - Supervisor District Boundaries, 2 options to review

No response

Question 26

No response

Question 27

No response

Question 28

No response

Question 29

No response

Question 30

No response

Question 31

No response

Question 32

No response

Question 33

No response

Question 34

No response

Name not available

October 23, 2021, 6:54 AM

Question 1

No response

Question 2

No response

Question 3

No response

Question 4

No response

Question 5

No response

Question 6

No response

Question 7

No response

Question 8

No response

Question 9

No response

Question 10

No response

Question 11

Draft Plan A2, District D: 2.Does not represent my community well

Question 12

You are not even showing the fucking District D map. How am I supposed to comment in it??

Question 13

No response

Question 14

No response

Question 15

No response

Question 16

No response

Question 17

Draft Map 2 - All Responses - Through 11/9/2021

2nd Draft - Supervisor District Boundaries, 2 options to review

No response

Question 18

No response

Question 19

No response

Question 20

No response

Question 21

No response

Question 22

No response

Question 23

No response

Question 24

No response

Question 25

No response

Question 26

No response

Question 27

No response

Question 28

No response

Question 29

No response

Question 30

No response

Question 31

No response

Question 32

No response

Question 33

No response

Question 34

Give us the correct maps to look at

Name not shown

inside district 3

October 23, 2021, 7:19 AM

Question 1

Draft Plan A2 - Whole County: 1. This is not my community

Question 2

Draft Plan A2, District A: 1. This is not my community

Question 3

No response

Question 4

No response

Question 5

Draft Plan A2, District B: 2. Does not represent my community well

Question 6

No response

Question 7

No response

Question 8

Draft Plan A2, District C: 1. This is not my community

Draft Map 2 - All Responses - Through 11/9/2021

2nd Draft - Supervisor District Boundaries, 2 options to review

Question 9

Remove the Eureka portion and include more of Arcata or McKinleyville in this district.

No response

Question 10

No response

Question 23

No response

Question 11

Draft Plan A2, District D: 2. Does not represent my community well

Question 24

Draft Plan C2, District C: 4. Represents my community very well

Question 12

No response

Question 25

No response

Question 13

No response

Question 26

No response

Question 14

Draft Plan A2, District E: 2. Does not represent my community well

Question 27

Draft Plan C2, District D: 4. Represents my community very well

Question 15

Arcata, Orick and Willow Creek do not seem to belong in the same district.

Question 28

No response

Question 16

No response

Question 29

No response

Question 17

No response

Question 30

Draft Plan C2, District E: 4. Represents my community very well

Question 18

Draft Plan C2 - Whole County: 4. Represents my community very well

Question 31

No response

Question 19

No response

Question 32

No response

Question 20

No response

Question 33

No response

Question 21

Draft Plan C2, District B: 4. Represents my community very well

Question 34

No response

Question 22

Name not available

October 23, 2021, 7:54 AM

Draft Map 2 - All Responses - Through 11/9/2021

2nd Draft - Supervisor District Boundaries, 2 options to review

Question 1

Draft Plan A2 - Whole County: 1. This is not my community

Question 2

Draft Plan A2, District A: 1. This is not my community

Question 3

Eureka is being divided

Question 4

Nothing

Question 5

No response

Question 6

No response

Question 7

No response

Question 8

Draft Plan A2, District C: 1. This is not my community

Question 9

Do not divide Eureka

Question 10

No response

Question 11

No response

Question 12

No response

Question 13

No response

Question 14

No response

Question 15

No response

Question 16

No response

Question 17

No response

Question 18

No response

Question 19

No response

Question 20

No response

Question 21

No response

Question 22

No response

Question 23

No response

Question 24

No response

Question 25

No response

Question 26

No response

Question 27

No response

Question 28

No response

Draft Map 2 - All Responses - Through 11/9/2021

2nd Draft - Supervisor District Boundaries, 2 options to review

Question 29

No response

Question 30

No response

Question 31

No response

Question 32

No response

Question 33

No response

Question 34

No response

Name not available

October 23, 2021, 8:33 AM

Question 1

No response

Question 2

Draft Plan A2, District A: 3. Represents my community adequately

Question 3

No response

Question 4

I like that the district is made up of rural and not thrown in with high density Humboldt Bay. Living east of Arcata proper, I feel more inline with Shelter Cove than I ever did with Arcata. Also like that it uses Highway 299 for division between A and D as that is how it naturally divides, no tby the Mad River

Question 5

No response

Question 6

No response

Question 7

No response

Question 8

No response

Question 9

No response

Question 10

No response

Question 11

No response

Question 12

You do not have the correct map above for district D, so I would say, change your map to the correct district D map

Question 13

No response

Question 14

No response

Question 15

No response

Question 16

No response

Question 17

I like that it puts rural areas together so that their supervisor can better represent the people in their district. The 2010 plan put high density Humboldt Bay area into several districts and then the rural population around these areas had no representation.

Question 18

No response

Draft Map 2 - All Responses - Through 11/9/2021

2nd Draft - Supervisor District Boundaries, 2 options to review

Question 19

No response

Question 20

No response

Question 21

No response

Question 22

No response

Question 23

No response

Question 24

No response

Question 25

No response

Question 26

No response

Question 27

No response

Question 28

No response

Question 29

No response

Question 30

No response

Question 31

No response

Question 32

No response

Question 33

No response

Question 34

No response

Name not available

inside district 1

October 23, 2021, 8:40 AM

Question 1

Draft Plan A2 - Whole County: 2. Does not represent my community well

Question 2

No response

Question 3

No response

Question 4

No response

Question 5

No response

Question 6

No response

Question 7

No response

Question 8

Draft Plan A2, District C: 1. This is not my community

Question 9

No response

Question 10

No response

Draft Map 2 - All Responses - Through 11/9/2021

2nd Draft - Supervisor District Boundaries, 2 options to review

Question 11

Draft Plan A2, District D: 1. This is not my community

Question 12

No response

Question 13

No response

Question 14

Draft Plan A2, District E: 1. This is not my community

Question 15

No response

Question 16

No response

Question 17

I remain very opposed to splitting up the heart of Eureka so do not like Plan A or A2.

Question 18

Draft Plan C2 - Whole County: 3. Represents my community adequately

Question 19

Not much. Perhaps shift the outer part of Myrtle town out to put more of the area between Henderson and Harris in the Eureka district.

Question 20

No response

Question 21

Draft Plan C2, District B: 1. This is not my community

Question 22

looks good

Question 23

No response

Question 24

Draft Plan C2, District C: 1. This is not my community

Question 25

No response

Question 26

I like this configuration. I like that it keeps the Fickle Hill area and south east in District C

Question 27

Draft Plan C2, District D: 1. This is not my community

Question 28

No response

Question 29

I live in Eureka and while I would like to be in District D, I really feel strongly that the heart of Eureka should be kept together.

Question 30

Draft Plan C2, District E: 1. This is not my community

Question 31

No response

Question 32

No response

Question 33

This is my preferred plan.

Question 34

No response

James Martin

inside district 1

October 23, 2021, 8:55 AM

Question 1

Draft Plan A2 - Whole County: 4. Represents my community very well

Draft Map 2 - All Responses - Through 11/9/2021

2nd Draft - Supervisor District Boundaries, 2 options to review

Question 2

Draft Plan A2, District A: 4. Represents my community very well

Question 3

Nothing.

Question 4

Keep it all.

Question 5

Draft Plan A2, District B: 1. This is not my community

Question 6

Nothing.

Question 7

Keep it all.

Question 8

Draft Plan A2, District C: 1. This is not my community

Question 9

I would stop the south westerly boundary at the Samoa Bridge, so that area North stays close to the Arcata City limits.

Question 10

Keep everything else where it is.

Question 11

Draft Plan A2, District D: 1. This is not my community

Question 12

Nothing.

Question 13

Keep as is.

Question 14

Draft Plan A2, District E: 1. This is not my community

Question 15

Nothing.

Question 16

Keep as is.

Question 17

No response

Question 18

Draft Plan C2 - Whole County: 4. Represents my community very well

Question 19

Nothing.

Question 20

Keep as is.

Question 21

Draft Plan C2, District B: 1. This is not my community

Question 22

Nothing.

Question 23

Keep as is.

Question 24

Draft Plan C2, District C: 1. This is not my community

Question 25

Nothing.

Question 26

Keep as is.

Question 27

Draft Plan C2, District D: 1. This is not my community

Question 28

Nothing.

Draft Map 2 - All Responses - Through 11/9/2021

2nd Draft - Supervisor District Boundaries, 2 options to review

Question 29

Keep as is.

Question 30

Draft Plan C2, District E: 1. This is not my community

Question 31

Nothing.

Question 32

Keep as is.

Question 33

No response

Question 34

I feel it is not right to put that west portion of Eureka into the District with Arcata. Please keep it where it was, because that way it stays within the District of the one supervisor.

Name not available

October 23, 2021, 9:09 AM

Question 1

Draft Plan A2 - Whole County: 4. Represents my community very well

Question 2

Draft Plan A2, District A: 1. This is not my community

Question 3

No response

Question 4

No response

Question 5

Draft Plan A2, District B: 1. This is not my community

Question 6

No response

Question 7

No response

Question 8

Draft Plan A2, District C: 1. This is not my community

Question 9

No response

Question 10

No response

Question 11

Draft Plan A2, District D: 1. This is not my community

Question 12

No response

Question 13

No response

Question 14

Draft Plan A2, District E: 4. Represents my community very well

Question 15

No response

Question 16

I like that the river communities, including the ancestral territories of the Yurok, Karuk (in Humboldt County), Hupa, and other native peoples are all represented by one supervisor. I like seeing Willow Creek included.

Question 17

PLEASE include distribution of Natives in your census summary data. Natives are an essential component of all communities in Humboldt County and should not be erased from the summaries.

Question 18

No response

Question 19

Draft Map 2 - All Responses - Through 11/9/2021

2nd Draft - Supervisor District Boundaries, 2 options to review

No response

Question 20

No response

Question 21

No response

Question 22

No response

Question 23

No response

Question 24

No response

Question 25

No response

Question 26

No response

Question 27

Draft Plan C2, District D: 1. This is not my community

Question 28

No response

Question 29

At least Eureka isn't divided between districts.

Question 30

Draft Plan C2, District E: 4. Represents my community very well

Question 31

No response

Question 32

This draft makes District E even more rural and less about McKinleyville, which increases the likelihood that our supervisor will focus on rural

topics. However, it is a huge district for one person to physically cover.

Question 33

See comment on Draft Plan A2 regarding documenting distribution of Native people by district.

Question 34

No response

Name not available

October 23, 2021, 9:26 AM

Question 1

Draft Plan A2 - Whole County: 4. Represents my community very well

Question 2

Draft Plan A2, District A: 1. This is not my community

Question 3

No response

Question 4

No response

Question 5

Draft Plan A2, District B: 1. This is not my community

Question 6

No response

Question 7

No response

Question 8

Draft Plan A2, District C: 1. This is not my community

Question 9

No response

Question 10

No response

Draft Map 2 - All Responses - Through 11/9/2021

2nd Draft - Supervisor District Boundaries, 2 options to review

Question 11

Draft Plan A2, District D: 1. This is not my community

Question 12

No response

Question 13

No response

Question 14

Draft Plan A2, District E: 4. Represents my community very well

Question 15

No response

Question 16

No response

Question 17

No response

Question 18

Draft Plan C2 - Whole County: 4. Represents my community very well

Question 19

No response

Question 20

No response

Question 21

Draft Plan C2, District B: 1. This is not my community

Question 22

No response

Question 23

No response

Question 24

Draft Plan C2, District C: 1. This is not my community

Question 25

No response

Question 26

No response

Question 27

Draft Plan C2, District D: 1. This is not my community

Question 28

No response

Question 29

No response

Question 30

Draft Plan C2, District E: 2. Does not represent my community well

Question 31

No response

Question 32

No response

Question 33

No response

Question 34

No response

Name not available

October 23, 2021, 9:26 AM

Question 1

Draft Plan A2 - Whole County: 2. Does not represent my community well

Question 2

Draft Plan A2, District A: 2. Does not represent my community well

Question 3

Draft Map 2 - All Responses - Through 11/9/2021

2nd Draft - Supervisor District Boundaries, 2 options to review

Fortuna north is a much different community than South of Fortuna to The Mendo Border . They should be represented separately.

Question 4

No response

Question 5

Draft Plan A2, District B: 1. This is not my community

Question 6

No response

Question 7

No response

Question 8

Draft Plan A2, District C: 1. This is not my community

Question 9

No response

Question 10

No response

Question 11

Draft Plan A2, District D: 1. This is not my community

Question 12

No response

Question 13

No response

Question 14

Draft Plan A2, District E: 1. This is not my community

Question 15

No response

Question 16

No response

Question 17

No response

Question 18

Draft Plan C2 - Whole County: 3. Represents my community adequately

Question 19

No response

Question 20

No response

Question 21

Draft Plan C2, District B: 1. This is not my community

Question 22

No response

Question 23

No response

Question 24

Draft Plan C2, District C: 1. This is not my community

Question 25

No response

Question 26

No response

Question 27

Draft Plan C2, District D: 1. This is not my community

Question 28

No response

Question 29

No response

Question 30

Draft Plan C2, District E: 1. This is not my community

Draft Map 2 - All Responses - Through 11/9/2021

2nd Draft - Supervisor District Boundaries, 2 options to review

Question 31

No response

Question 32

No response

Question 33

No response

Question 34

Rio Dell and south Should be tucked in with sohum's area.

Name not available

October 23, 2021, 9:29 AM

Question 1

Draft Plan A2 - Whole County: 2. Does not represent my community well

Question 2

Draft Plan A2, District A: 2. Does not represent my community well

Question 3

No response

Question 4

No response

Question 5

Draft Plan A2, District B: 2. Does not represent my community well

Question 6

No response

Question 7

No response

Question 8

Draft Plan A2, District C: 1. This is not my community

Question 9

No response

Question 10

No response

Question 11

Draft Plan A2, District D: 1. This is not my community

Question 12

No response

Question 13

No response

Question 14

Draft Plan A2, District E: 1. This is not my community

Question 15

No response

Question 16

No response

Question 17

No response

Question 18

No response

Question 19

No response

Question 20

No response

Question 21

Draft Plan C2, District B: 1. This is not my community

Question 22

No response

Draft Map 2 - All Responses - Through 11/9/2021

2nd Draft - Supervisor District Boundaries, 2 options to review

Question 23

No response

Question 24

Draft Plan C2, District C: 3. Represents my community adequately

Question 25

No response

Question 26

No response

Question 27

Draft Plan C2, District D: 3. Represents my community adequately

Question 28

No response

Question 29

No response

Question 30

Draft Plan C2, District E: 1. This is not my community

Question 31

No response

Question 32

No response

Question 33

No response

Question 34

No response

Name not available

October 23, 2021, 10:33 AM

Question 1

Draft Plan A2 - Whole County: 1. This is not my community

Question 2

Draft Plan A2, District A: 1. This is not my community

Question 3

No response

Question 4

No response

Question 5

Draft Plan A2, District B: 1. This is not my community

Question 6

No response

Question 7

No response

Question 8

Draft Plan A2, District C: 2. Does not represent my community well

Question 9

All of Sunny Brae, buttermilk/golf course neighborhood and jacoby creek are the same Arcata community

Question 10

Manila is also part of Arcata community

Question 11

Draft Plan A2, District D: 1. This is not my community

Question 12

No response

Question 13

No response

Question 14

Draft Plan A2, District E: 1. This is not my community

Draft Map 2 - All Responses - Through 11/9/2021

2nd Draft - Supervisor District Boundaries, 2 options to review

Question 15

No response

Question 16

No response

Question 17

No response

Question 18

Draft Plan C2 - Whole County: 3. Represents my community adequately

Question 19

No response

Question 20

No response

Question 21

Draft Plan C2, District B: 1. This is not my community

Question 22

No response

Question 23

No response

Question 24

Draft Plan C2, District C: 3. Represents my community adequately

Question 25

Should include Manila

Question 26

Arcata, Sunny Brae, buttermilk/golf course, jacyby creek should be together

Question 27

Draft Plan C2, District D: 1. This is not my community

Question 28

No response

Question 29

No response

Question 30

Draft Plan C2, District E: 1. This is not my community

Question 31

No response

Question 32

No response

Question 33

No response

Question 34

No response

Name not available

October 23, 2021, 11:36 AM

Question 1

Draft Plan A2 - Whole County: 3. Represents my community adequately

Question 2

Draft Plan A2, District A: 1. This is not my community

Question 3

No response

Question 4

No response

Question 5

Draft Plan A2, District B: 1. This is not my community

Question 6

No response

Draft Map 2 - All Responses - Through 11/9/2021

2nd Draft - Supervisor District Boundaries, 2 options to review

Question 7

No response

Question 8

Draft Plan A2, District C: 2. Does not represent my community well

Question 9

What is the purpose of the district coming up along the coast of McKinleyville? If that comes with decision making power, I'd prefer the coastline to be overseen by district E.

Question 10

No response

Question 11

Draft Plan A2, District D: 1. This is not my community

Question 12

No response

Question 13

No response

Question 14

Draft Plan A2, District E: 3. Represents my community adequately

Question 15

Adequate if the coastline is also under District E's supervision

Question 16

No response

Question 17

No response

Question 18

Draft Plan C2 - Whole County: 3. Represents my community adequately

Question 19

No response

Question 20

No response

Question 21

Draft Plan C2, District B: 1. This is not my community

Question 22

No response

Question 23

No response

Question 24

Draft Plan C2, District C: 1. This is not my community

Question 25

No response

Question 26

No response

Question 27

Draft Plan C2, District D: 2. Does not represent my community well

Question 28

Again, I'm confused about the coastal representation. Shouldn't the coastline of District E be represented by district e?

Question 29

No response

Question 30

Draft Plan C2, District E: 3. Represents my community adequately

Question 31

No response

Question 32

I appreciate keeping the mad river waterway within a district.

Question 33

Draft Map 2 - All Responses - Through 11/9/2021

2nd Draft - Supervisor District Boundaries, 2 options to review

I wish you also had demographic data on indigenous populations. Northern Humboldt in particular should have a very large native population. It is a concerning oversight not to include us.

Question 34

Please add demographic data for Native populations. To not see ourselves in both drafts is concerning, considering the size of the Native population here.

Name not shown

inside district 5

October 23, 2021, 12:21 PM

Question 1

Draft Plan A2 - Whole County: 1. This is not my community

Question 2

Draft Plan A2, District A: 1. This is not my community

Question 3

Blue Lake should not be included in a Southern Humboldt district. It belongs with either Arcata or McKinleyville.

Question 4

It makes sense to keep Shelter Cove with the rest of the Southern Humboldt coast instead of putting it with the inland district.

Question 5

Draft Plan A2, District B: 2. Does not represent my community well

Question 6

This district is pretty significantly underpopulated (-1275). Combined with the lower deviation of District A, this is reducing the voting power of Eureka, Arcata, and McKinleyville.

Question 7

Other than needing to pick up more residents, the lines of this district are reasonable.

Question 8

Draft Plan A2, District C: 1. This is not my community

Question 9

The west side of Eureka should not be placed in a district centered on Arcata. As it sits, this district is also over-populated.

Question 10

No response

Question 11

Draft Plan A2, District D: 3. Represents my community adequately

Question 12

The west side of Eureka should be included in this district and not with Arcata.

Question 13

Even though it's not within city limits, it makes sense to keep Myrtle town with the majority of Eureka.

Question 14

Draft Plan A2, District E: 1. This is not my community

Question 15

The Mad River should be the boundary between the McKinleyville and Arcata districts. Therefore, the Arcata Bottoms should not be in this district. This district is also over-populated. The current 5th district gained population since the last redistricting so needed to shed residents. Therefore, it seems dubious that it's actually gaining population when compared to keeping the lines exactly the same.

Question 16

No response

Question 17

The combination of Arcata and the west side of Eureka in District C doesn't make much sense. West side residents would continually be at risk of being an after-thought due to the district's population being centered on Arcata and they would be separated from their current political ties with the rest of the City of Eureka. Beyond this, Blue Lake does not share much in common with the rest of District A.

This draft map as a whole also doesn't seem to reflect the county's population trends over the last ten years, where Arcata and McKinleyville have grown relative to the rest of the county. Despite this, the Arcata- and McKinleyville-based districts are set to gain population relative to leaving the current boundaries as they are. This seems antithetical to the whole reason for redistricting in the first place and dilutes the influence of residents in Northern Humboldt.

Draft Map 2 - All Responses - Through 11/9/2021

2nd Draft - Supervisor District Boundaries, 2 options to review

Question 18

Draft Plan C2 - Whole County: 4. Represents my community very well

Question 19

I would add Shelter Cove to this district. That would put Shelter Cove with other coastal communities, which I think constitutes a community of interest, and would bring District A closer to the target population.

Question 20

Anchoring this district on southern Eureka keeps it close to the current makeup and seems fairly rational - much better than having it extend past Blue Lake.

Question 21

Draft Plan C2, District B: 5

Question 22

The map shown above appears be the wrong version. The main change I would make would be to move Shelter Cove to District A.

Question 23

Overall, this district is similar to the current boundaries and seems fairly reasonable.

Question 24

Draft Plan C2, District C: 5

Question 25

I wouldn't change anything beyond minor tweaks needed to balance populations between the districts.

Question 26

This boundary seems very reasonable and is similar to the current makeup of District 3.

Question 27

Draft Plan C2, District D: 5

Question 28

Nothing. It appears to be similar to the current boundary, with the addition of a few neighborhoods near Redwood Acres, to bring it closer to the target population.

Question 29

I think this is a very reasonable boundary and there are no significant changes I would make.

Question 30

Draft Plan C2, District E: 4. Represents my community very well

Question 31

This district needs to lose a significant amount of territory. It seems most rational to do this by removing part of the Redwood Creek Valley and Willow Creek, which are culturally and economically different than McKinleyville and Blue Lake, particularly due to the prevalence of cannabis cultivation. Northern Humboldt has gained population over the last ten years and redistricting should reflect that.

Question 32

I would keep Blue Lake with McKinleyville, Glendale, and Fieldbrook. These communities are fairly connected and all sit on the north side of the Mad River.

Question 33

I think this draft is much better than the other option put forward in this round. The boundaries are fairly similar to what they are now and seem to do a better job of keeping smaller jurisdictions whole.

The main thing that needs to be addressed is the significant overpopulation of District E, which dilutes the voting power of Northern Humboldt and does not reflect population growth over the last 10 years.

Question 34

I am strongly opposed to Draft Plan A2, particularly the inclusion of the west side of Eureka with Arcata.

Name not available

October 23, 2021, 12:27 PM

Question 1

No response

Question 2

No response

Question 3

I would reunite Eureka and Arcata rather than dividing them along lines

Draft Map 2 - All Responses - Through 11/9/2021

2nd Draft - Supervisor District Boundaries, 2 options to review

that don't seem to make any sense.

Question 4

Keeping Fortuna in one district and McKinleyville in another rather than dividing either of those communities is good.

Question 5

Draft Plan A2, District B: 2. Does not represent my community well

Question 6

No response

Question 7

No response

Question 8

No response

Question 9

No response

Question 10

No response

Question 11

No response

Question 12

No response

Question 13

No response

Question 14

No response

Question 15

No response

Question 16

No response

Question 17

It seems like old-fashioned gerrymandering to divide up Eureka and Arcata like that.

Question 18

Draft Plan C2 - Whole County: 4. Represents my community very well

Question 19

It seems pretty good.

Question 20

It looks good relative to the other alternatives that have been presented in Round 1 or Round 2. I don't have time to try to make my own maps, so it's hard to evaluate what other options might work better.

Question 21

No response

Question 22

No response

Question 23

No response

Question 24

No response

Question 25

No response

Question 26

No response

Question 27

No response

Question 28

No response

Question 29

No response

Draft Map 2 - All Responses - Through 11/9/2021

2nd Draft - Supervisor District Boundaries, 2 options to review

Question 30

No response

Question 31

No response

Question 32

No response

Question 33

No response

Question 34

Please don't divide large communities into different districts (Eureka, Arcata, McKinleyville, Fortuna).

Name not available

October 23, 2021, 12:40 PM

Question 1

Draft Plan A2 - Whole County: 2. Does not represent my community well

Question 2

Draft Plan A2, District A: 2. Does not represent my community well

Question 3

Leave Bayside in the district with Arcata and Mike Wilson. I live in Jacoby Creek and don't want Rex Bohn, and have no association with southern Humboldt.

Question 4

No response

Question 5

No response

Question 6

No response

Question 7

No response

Question 8

Draft Plan A2, District C: 2. Does not represent my community well

Question 9

How many voters live on the ocean west of McKinleyville? Why the big swath along the beach?

Question 10

No response

Question 11

No response

Question 12

No response

Question 13

No response

Question 14

No response

Question 15

Silly mapmakers; why the big circle around Redding Rock? How many voters live there?!

Question 16

No response

Question 17

No response

Question 18

No response

Question 19

No response

Question 20

No response

Draft Map 2 - All Responses - Through 11/9/2021

2nd Draft - Supervisor District Boundaries, 2 options to review

Question 21

No response

Question 22

No response

Question 23

No response

Question 24

Draft Plan C2, District C: 3. Represents my community adequately

Question 25

No response

Question 26

No response

Question 27

No response

Question 28

WTF! Who lives on the ocean? How many voters west of McK live on the ocean? Who drafted these silly maps?

Question 29

No response

Question 30

No response

Question 31

No response

Question 32

No response

Question 33

Get a better map maker!! Nobody lives on the ocean; cut off the colored mapping at the coast!

Question 34

If I click the back button, it goes to the beginning "Take the Survey"; why? At the end, I have the option of showing my name, but there is no box for entering my name, only my email address!!! Who designed this thing? Where is the "current districts" map? How do I compare to current districts unless I have encyclopedic knowledge of current boundaries?

Name not available

October 23, 2021, 12:47 PM

Question 1

Draft Plan A2 - Whole County: 2. Does not represent my community well

Question 2

Draft Plan A2, District A: 2. Does not represent my community well

Question 3

It includes communities that are very far from each other and do not relate to each other on a regular basis. I would not extend it so far east.

Question 4

Not very much at all.

Question 5

Draft Plan A2, District B: 2. Does not represent my community well

Question 6

It goes too far north and not to our west to include the coast - Southern Humboldt should stay southern Humboldt not some of the north and not some of the south.

Question 7

not much

Question 8

Draft Plan A2, District C: 1. This is not my community

Question 9

?

Question 10

?

Draft Map 2 - All Responses - Through 11/9/2021

2nd Draft - Supervisor District Boundaries, 2 options to review

Question 11

Draft Plan A2, District D: 1. This is not my community

Question 12

this is too dramatic of a change - it looks like you have the wrong map for this section

Question 13

wrong map.

Question 14

Draft Plan A2, District E: 1. This is not my community

Question 15

perhaps this may be the one are that is not too bad.

Question 16

this may be okay.

Question 17

the redistricting of 1 & 2 are too dramatic and will not allow the communities that are dependent and connected to each other to remain in the same districts.

Question 18

Draft Plan C2 - Whole County: 1. This is not my community

Question 19

splits southern Humboldt in half.

Question 20

half of it.

Question 21

Draft Plan C2, District B: 2. Does not represent my community well

Question 22

No response

Question 23

No response

Question 24

No response

Question 25

No response

Question 26

No response

Question 27

No response

Question 28

No response

Question 29

No response

Question 30

No response

Question 31

No response

Question 32

No response

Question 33

No response

Question 34

I find this website difficult to navigate and the maps difficult to understand. I do think that these new ideas of district boundaries are very good approaches to solving the small problem of population decrease etc.

It seems to not take into account the actual geography of our very rural districts. In some instances it seems rather absurd like connecting Shelter Cove to the area near Willow Creek. These rather distant from each other communities do not have the same financial hubs let alone use the same roads. I would think we can do much much better. Thank you.

Name not shown

Draft Map 2 - All Responses - Through 11/9/2021

2nd Draft - Supervisor District Boundaries, 2 options to review

inside district 3

October 23, 2021, 12:49 PM

Question 1

Draft Plan A2 - Whole County: 2. Does not represent my community well

Question 2

Draft Plan A2, District A: 2. Does not represent my community well

Question 3

The Bayside/Jacoby Creek area should be left with Arcata. We are the last house at the end of Jacoby Creek Rd above the rock quarry now owned by the City of Arcata. Lumping us with southern parts of the county makes no sense. We are 15 minutes out of Arcata and are part of the 95524, Bayside, area. We are neighbors with the City of Arcata and share a private road with them.

Question 4

nothing

Question 5

Draft Plan A2, District B: 1. This is not my community

Question 6

No response

Question 7

No response

Question 8

Draft Plan A2, District C: 1. This is not my community

Question 9

I would put the Jacoby Creek Rd/Bayside area back in this District. We have historically been attached to Arcata. Our property is near the rock quarry owned by the City of Arcata at the end of Jacoby Creek Rd. We share a private road with the city. We should be represented in the same district as Arcata.

Question 10

Nothing unless our area is added.

Question 11

Draft Plan A2, District D: 1. This is not my community

Question 12

No response

Question 13

No response

Question 14

Draft Plan A2, District E: 1. This is not my community

Question 15

No response

Question 16

No response

Question 17

No response

Question 18

Draft Plan C2 - Whole County: 4. Represents my community very well

Question 19

No response

Question 20

No response

Question 21

Draft Plan C2, District B: 1. This is not my community

Question 22

No response

Question 23

No response

Question 24

Draft Plan C2, District C: 4. Represents my community very well

Draft Map 2 - All Responses - Through 11/9/2021

2nd Draft - Supervisor District Boundaries, 2 options to review

Question 25

No response

Question 26

All of it

Question 27

Draft Plan C2, District D: 1. This is not my community

Question 28

No response

Question 29

No response

Question 30

Draft Plan C2, District E: 1. This is not my community

Question 31

No response

Question 32

No response

Question 33

No response

Question 34

Removing the Jacoby Creek Rd/Bayside area from what is now currently District 3 represented by Mike Wilson is completely unacceptable to me. We share a neighborhood with property/forest owned by the City of Arcata and it makes absolutely no sense that we would not be in the same district as Arcata. We interact with the city on an ongoing basis regarding maintenance of our private road that also runs through the city property. We also interact with them regarding future plans to log their properties less than a 1/4 mile from our home. Putting us in a district that is south of us is nonsensical.

Name not shown

inside district 3

October 23, 2021, 3:17 PM

Question 1

Draft Plan A2 - Whole County: 2. Does not represent my community well

Question 2

Draft Plan A2, District A: 1. This is not my community

Question 3

it seems like either Cutten or S. Broadway or both should be with most of Eureka

Question 4

No response

Question 5

Draft Plan A2, District B: 1. This is not my community

Question 6

No response

Question 7

No response

Question 8

Draft Plan A2, District C: 2. Does not represent my community well

Question 9

I'd move the boundary on S. Broadway further north, so just old town was included with Arcata, and maybe also split the peninsula at the bridge (but really the peninsula as one piece isn't bad). I'd make the N. boundary more straight across, maybe at Mad River Road, and also include the clump of streets on the w. side of Alliance--both sides of Ernest Way and up to Parton, that's certainly part of Arcata.

Question 10

I kind of like Old Town with Arcata, it makes sense to me if you're going to put the two towns together at all--but I rather prefer map C2 that instead extends Arcata out to the southeast.

Question 11

Draft Plan A2, District D: 1. This is not my community

Question 12

Draft Map 2 - All Responses - Through 11/9/2021

2nd Draft - Supervisor District Boundaries, 2 options to review

No response

Question 13

No response

Question 14

Draft Plan A2, District E: 2. Does not represent my community well

Question 15

Get rid of the nose in the SW corner, move that boundary to 101 and either Mad River Road or the Mad River and put that area (where I live!) with Arcata. That would also eliminate the issue with the houses in the neighborhood of Ernest way, which are certainly part of Arcata and should be included with it.

Question 16

otherwise it's basically fine

Question 17

No response

Question 18

No response

Question 19

basically I think it's fine but I wonder about the N. boundary through Eureka--it's looks really odd, there are places where it looks like a single alley or property is cut out. For instance, why does E/W boundary cut over to Montgomery street for two blocks and then go back to Harrison? And why is there another chunk extending west & north on the south side of Erie street? Or why not just go across on Harris or even further south? (I suppose you'd add more people, but maybe the peninsula could go with Arcata to make up for it?)

Question 20

I like that it's a single unit instead of extending around the outside of the Bay like the equivalent in the other plan

Question 21

Draft Plan C2, District B: 1. This is not my community

Question 22

No response

Question 23

No response

Question 24

Draft Plan C2, District C: 3. Represents my community adequately

Question 25

No response

Question 26

I like the Mad River as a N. boundary

Question 27

Draft Plan C2, District D: 1. This is not my community

Question 28

Again, I think the cutout on the south boundary where part of Henderson Center goes with Eureka and the rest goes with Loleta and Ferndale is a little odd. Also does it really include the ocean north to McKinelyville and if so why?

Question 29

I like keeping most of Eureka together

Question 30

No response

Question 31

No response

Question 32

basically a nice compact shape

Question 33

No response

Question 34

thanks for your work, never an easy task!

Thomas Peters
inside district 4

Draft Map 2 - All Responses - Through 11/9/2021

2nd Draft - Supervisor District Boundaries, 2 options to review

October 23, 2021, 3:19 PM

Question 1

Draft Plan A2 - Whole County: 2. Does not represent my community well

Question 2

Draft Plan A2, District A: 1. This is not my community

Question 3

This is a geographic monster. One person would have great difficulty covering a district that is so spread out. I would try to attach the eastern portion to another district.

Question 4

Retain the coastal portion from Humboldt Bay south.

Question 5

Draft Plan A2, District B: 1. This is not my community

Question 6

I would extend it to the north to pick up the odd part of District A to make it geographically more workable

Question 7

Keeping the western portion in one District is a good idea

Question 8

Draft Plan A2, District C: 2. Does not represent my community well

Question 9

Putting Arcata together with parts of Eureka is a bad idea. They have very different interests and politics. If the effort is to dilute Arcata's more liberal vote, this is the way to do it.

Question 10

nothing

Question 11

Draft Plan A2, District D: 3. Represents my community adequately

Question 12

Try to keep at least most of Eureka in one district. Do not attach parts of

Eureka to Arcata.

Question 13

I would include a picture of District D!

Question 14

Draft Plan A2, District E: 1. This is not my community

Question 15

District E should include Arcata. Maybe dropping the eastern edge of E south and the northern edge of District B north

Question 16

It resembles the famous "camel that was a horse put together by a committee"

Question 17

Draft Plan A2 may have been drawn to population lines but it does not come close to working from a geographic standpoint. Any plan must consider how difficult it would be for any one person to cover and represent. A2 provides maximum driving and minimum shared interests.

Question 18

Draft Plan C2 - Whole County: 3. Represents my community adequately

Question 19

I might try to include more of Humboldt Hill and south Eureka but it's not a deal breaker.

Question 20

C2 appears to be similar to the existing district which seems to work pretty well

Question 21

Draft Plan C2, District B: 1. This is not my community

Question 22

??

Question 23

It looks similar to the existing district and puts similar interest groups together

Draft Map 2 - All Responses - Through 11/9/2021

2nd Draft - Supervisor District Boundaries, 2 options to review

Question 24

Draft Plan C2, District C: 1. This is not my community

Question 25

This appears to be a hermaphrodite, lumping Arcata with a large part of the rural areas east.

Question 26

If the rural areas are happy with being joined to Arcata then it's OK with me

Question 27

Draft Plan C2, District D: 4. Represents my community very well

Question 28

If anything I would try to add more of south Eureka and Humboldt Hill into District D. They share many similar interests. I don't like fragmenting communities unless absolutely necessary

Question 29

Draft C2, District D keeps most of Eureka together. To that extent it avoids conflict within areas with the same interests but falling in two districts. For example, South Eureka should remain aligned with the rest of Eureka. For example, if District D disagreed with District A about an issue "on the line" south Eureka interests would almost certainly be more aligned with Eureka than south county.

Question 30

Draft Plan C2, District E: 1. This is not my community

Question 31

District E has always been large geographically but has worked well so far.

Question 32

This arrangement probably gives the Native American population more representation by separating off Arcata.

Question 33

Of the options I have seen Draft Plan C2 probably represents the most logical and workable alternative.

Question 34

Please try to consider geography and the physical demands on any one Supervisor to cover his/her territory.
Also consider community interests (ie: Arcata, Eureka, rural areas). Your Draft Plan C2 comes the closest to these goals.

Name not shown

inside district 3

October 23, 2021, 4:24 PM

Question 1

Draft Plan A2 - Whole County: 2. Does not represent my community well

Question 2

No response

Question 3

No response

Question 4

No response

Question 5

No response

Question 6

No response

Question 7

No response

Question 8

Draft Plan A2, District C: 2. Does not represent my community well

Question 9

It is absurd to not have the Arcata Bottom included with Arcata and to include parts of Eureka with Arcata. This is a terrible idea and does NOT represent my community well at all. The Bottom is part of Arcata's "Sphere of Influence" and should be included in the same district as Arcata city. To include part of Eureka with Arcata and not include the Bottom with Arcata is ridiculous. Whose political agenda does this serve?

Question 10

Draft Map 2 - All Responses - Through 11/9/2021

2nd Draft - Supervisor District Boundaries, 2 options to review

No response

Question 11

No response

Question 12

No response

Question 13

No response

Question 14

No response

Question 15

No response

Question 16

No response

Question 17

No response

Question 18

Draft Plan C2 - Whole County: 3. Represents my community adequately

Question 19

No response

Question 20

No response

Question 21

No response

Question 22

No response

Question 23

No response

Question 24

Draft Plan C2, District C: 3. Represents my community adequately

Question 25

No response

Question 26

This is a far better option than the Draft plan A2 District C. Keeping Arcata Bottom with Arcata rather than including parts of Eureka as Draft Plan A2 does makes a lot more sense. Draft Plan A2 needs to be deleted.

Question 27

No response

Question 28

No response

Question 29

This, Draft Plan C2 is much better than having parts of Eureka with Arcata-Draft Plan A is absurd.

Question 30

Draft Plan C2, District E: 3. Represents my community adequately

Question 31

No response

Question 32

No response

Question 33

No response

Question 34

Draft plan A2 needs to be deleted. C2, as proposed here, is a much better option.

Name not shown

inside district 3

October 23, 2021, 9:31 PM

Draft Map 2 - All Responses - Through 11/9/2021

2nd Draft - Supervisor District Boundaries, 2 options to review

Question 1

Draft Plan A2 - Whole County: 3. Represents my community adequately

Question 2

Draft Plan A2, District A: 3. Represents my community adequately

Question 3

Take more off of district 'B' , and give humboldt hill and loleta areas to district 'd' Also, the northeastern areas of this district have very little in common compared with the rest of the district.

Question 4

No response

Question 5

Draft Plan A2, District B: 3. Represents my community adequately

Question 6

No response

Question 7

No response

Question 8

Draft Plan A2, District C: 2. Does not represent my community well

Question 9

I would not include downtown eureka in with Arcata, instead placing Blue Lake first, and parts of McKinleyville second in the district

Question 10

No response

Question 11

Draft Plan A2, District D: 4. Represents my community very well

Question 12

No response

Question 13

No response

Question 14

Draft Plan A2, District E: 4. Represents my community very well

Question 15

No response

Question 16

No response

Question 17

Here is a link to my suggestion for the full county's map <https://davesredistricting.org/join/ec4d2e4e-b4e6-4023-b223-e1d8bfae2ad8> I believe this is the most appropriate map for the community. Eureka's core is isolated, its suburbs are separate, Arcata and Blue Lake are together, Loleta is separate from Ferndale, and Trinidad, Hoopa, and McKinleyville make up the north. Additionally, a Republican could feasibly win the district representing Fortuna, making sure that there is not complete political control by one party.

Question 18

Draft Plan C2 - Whole County: 4. Represents my community very well

Question 19

No response

Question 20

Its pretty much Perfect.

Question 21

Draft Plan C2, District B: 3. Represents my community adequately

Question 22

No response

Question 23

No response

Question 24

Draft Plan C2, District C: 3. Represents my community adequately

Question 25

No response

Draft Map 2 - All Responses - Through 11/9/2021

2nd Draft - Supervisor District Boundaries, 2 options to review

Question 26

No response

Question 27

Draft Plan C2, District D: 2. Does not represent my community well

Question 28

I would not group samoa and manilla under Eureka, its interests are more closely alligned with that of Arcata voters.

Question 29

No response

Question 30

Draft Plan C2, District E: 3. Represents my community adequately

Question 31

No response

Question 32

No response

Question 33

This one is better than the original plan, and is similar to the one which I came up with. If you have to choose between the two, choose this one. However, having samoa and manilla in with eureka leaves a bad taste in my mouth.

Question 34

<https://davesredistricting.org/join/ec4d2e4e-b4e6-4023-b223-e1d8bfae2ad8> Please do just look at this, I believe it represents the general feel of the county split in 5

Name not available

October 24, 2021, 7:46 AM

Question 1

Draft Plan A2 - Whole County: 1. This is not my community

Question 2

Draft Plan A2, District A: 2. Does not represent my community well

Question 3

This plan splits Eureka and is not representative of the population.

Question 4

Nothing

Question 5

Draft Plan A2, District B: 1. This is not my community

Question 6

No response

Question 7

No response

Question 8

Draft Plan A2, District C: 2. Does not represent my community well

Question 9

This splits Eureka and does not adequately represent the population use of the district.

Question 10

Nothing

Question 11

Draft Plan A2, District D: 1. This is not my community

Question 12

No response

Question 13

No response

Question 14

Draft Plan A2, District E: 1. This is not my community

Question 15

No response

Question 16

Draft Map 2 - All Responses - Through 11/9/2021

2nd Draft - Supervisor District Boundaries, 2 options to review

No response

Question 17

This does not adequately represent the populations within the districts due to the splitting of Eureka

Question 18

Draft Plan C2 - Whole County: 4. Represents my community very well

Question 19

Nothing

Question 20

The district boundary

Question 21

Draft Plan C2, District B: 1. This is not my community

Question 22

No response

Question 23

No response

Question 24

Draft Plan C2, District C: 1. This is not my community

Question 25

No response

Question 26

No response

Question 27

Draft Plan C2, District D: 4. Represents my community very well

Question 28

Nothing

Question 29

The district boundary

Question 30

Draft Plan C2, District E: 1. This is not my community

Question 31

No response

Question 32

No response

Question 33

No response

Question 34

The maps are not navigable and the survey questions are not set up in a fair way since there isn't a mechanism to prevent repeated survey attempts

Name not available

October 24, 2021, 11:44 AM

Question 1

Draft Plan A2 - Whole County: 1. This is not my community

Question 2

Draft Plan A2, District A: 1. This is not my community

Question 3

No response

Question 4

No response

Question 5

Draft Plan A2, District B: 1. This is not my community

Question 6

No response

Question 7

No response

Draft Map 2 - All Responses - Through 11/9/2021

2nd Draft - Supervisor District Boundaries, 2 options to review

Question 8

Draft Plan A2, District C: 1. This is not my community

Question 9

No response

Question 10

No response

Question 11

Draft Plan A2, District D: 1. This is not my community

Question 12

No response

Question 13

No response

Question 14

Draft Plan A2, District E: 1. This is not my community

Question 15

No response

Question 16

No response

Question 17

No response

Question 18

Draft Plan C2 - Whole County: 1. This is not my community

Question 19

No response

Question 20

No response

Question 21

Draft Plan C2, District B: 1. This is not my community

Question 22

No response

Question 23

No response

Question 24

Draft Plan C2, District C: 1. This is not my community

Question 25

No response

Question 26

No response

Question 27

Draft Plan C2, District D: 1. This is not my community

Question 28

No response

Question 29

No response

Question 30

Draft Plan C2, District E: 4. Represents my community very well

Question 31

Ensure that includes all of the Redwood Creek Watershed, Titlow Hill (at least to the Six Rivers National Forest's Horse Mountain Botanical Area), and out to the Humboldt / Trinity line.

Question 32

Redwood Creek Watershed (from headwaters to ocean), Highway 299 corridor (Arcata to Willow Creek and north to Del Norte line),

Question 33

See comments from Round 1.

Question 34

Make sure links in e-mails and webpages work (this is the e-mail that I

Draft Map 2 - All Responses - Through 11/9/2021

2nd Draft - Supervisor District Boundaries, 2 options to review

sent to my Supervisor who should have better things to do with his time and the community shouldn't have to waste their time or get dissuaded from participating):

An "Announcements from Humboldt County" e-mail was sent out on 10/23. The two draft maps on "2nd Draft - Supervisor District Boundaries, 2 options to review" are broken (" We're sorry, but there is not a web page matching your entry."):

1. Open e-mail, click on the Read More button. The "2nd Draft - Supervisor District Boundaries, 2 options to review" page opens

(https://www.opentownhall.com/portals/131/Issue_11286)

2. Click on Draft Plan A2

(<https://humboldt.gov/DocumentCenter/View/100255/Humboldt-County-Draft-Plan-A2-with-Existing-Lines---1021-HTML>) which goes to a page that says " We're sorry, but there is not a web page matching your entry."

3. Repeat for Draft Plan C2 and get the same result.

The map links on the Redistricting webpage

(<https://humboldt.gov/3106/Redistricting>) do work.

Maybe the:

1. Person posting emails and website content should be made aware that errors like this dissuade people from participating.

2. Redistricting webpage could include links for "More Information" (answer questions that are answered in the currently linked materials) and "Technical Assistance" (like broken links, help using the interactive maps, etc.)?

Name not shown

inside district 1

October 24, 2021, 1:34 PM

Question 1

No response

Question 2

Draft Plan A2, District A: 2.Does not represent my community well

Question 3

Should not go so far north

Question 4

keeps south county whole

Question 5

Draft Plan A2, District B: 1.This is not my community

Question 6

Eel River bisects the community in the south - put it back together

Question 7

No response

Question 8

Draft Plan A2, District C: 1.This is not my community

Question 9

Remove all Eureka from district so that you are not splitting communities with already existing ties to jurisdictions in either Eureka or Arcata. There are none linking residents of those two incorporated areas. Put Arcata bottoms/mad river bottoms back in the district

Question 10

No response

Question 11

Draft Plan A2, District D: 1.This is not my community

Question 12

don't bisect eel river communities in the south of district - they all shop Garberville and should stay together

Question 13

No response

Question 14

Draft Plan A2, District E: 1.This is not my community

Question 15

Put bottoms back in arcata's district

Question 16

No response

Question 17

No response

Question 18

Draft Map 2 - All Responses - Through 11/9/2021

2nd Draft - Supervisor District Boundaries, 2 options to review

Draft Plan C2 - Whole County: 4. Represents my community very well

Question 19

nothing

Question 20

whole thing

Question 21

Draft Plan C2, District B: 2. Does not represent my community well

Question 22

it appears this map for C2 is inaccurate. We in 95558 are both in District A and B

Question 23

No response

Question 24

No response

Question 25

No response

Question 26

No response

Question 27

No response

Question 28

No response

Question 29

No response

Question 30

No response

Question 31

No response

Question 32

No response

Question 33

No response

Question 34

-maps extremely hard to see streets and features clearly under color layer
-very slow loading maps
-should NEVER join any part of Eureka with any part of Arcata - keep incorporated areas intact as much as possible (except Eureka too big for just one district)

Name not available

October 24, 2021, 3:52 PM

Question 1

Draft Plan A2 - Whole County: 2. Does not represent my community well

Question 2

Draft Plan A2, District A: 2. Does not represent my community well

Question 3

No response

Question 4

No response

Question 5

Draft Plan A2, District B: 2. Does not represent my community well

Question 6

Not able to determine location of lines because of lack of relevant information, but it is obvious that whoever thought this was a good idea knows nothing about the community connections that extend to the coast.

Question 7

Need more information, the available maps don't have roads or towns or rivers other landmarks. Poor web site.

Draft Map 2 - All Responses - Through 11/9/2021

2nd Draft - Supervisor District Boundaries, 2 options to review

Question 8

Draft Plan A2, District C: 1. This is not my community

Question 9

No response

Question 10

No response

Question 11

No response

Question 12

No response

Question 13

No response

Question 14

No response

Question 15

No response

Question 16

No response

Question 17

No response

Question 18

No response

Question 19

No response

Question 20

No response

Question 21

No response

Question 22

No response

Question 23

No response

Question 24

No response

Question 25

No response

Question 26

No response

Question 27

No response

Question 28

No response

Question 29

No response

Question 30

No response

Question 31

No response

Question 32

No response

Question 33

Full county: the "Zoom in to interactive map to see cross streets and landmarks is not working. Need to see the cross streets and landmarks to make informed comments. This process is very frustrating and the web site is totally inadequate.

Question 34

Full county: the "Zoom in to interactive map to see cross streets and

Draft Map 2 - All Responses - Through 11/9/2021

2nd Draft - Supervisor District Boundaries, 2 options to review

landmarks is not working. Need to see the cross streets and landmarks to make informed comments. This process is very frustrating and the web site is totally inadequate.

Name not shown

inside district 4

October 24, 2021, 5:35 PM

Question 1

Draft Plan A2 - Whole County: 2. Does not represent my community well

Question 2

Draft Plan A2, District A: 1. This is not my community

Question 3

No response

Question 4

No response

Question 5

Draft Plan A2, District B: 1. This is not my community

Question 6

No response

Question 7

No response

Question 8

Draft Plan A2, District C: 2. Does not represent my community well

Question 9

Please keep Eureka together. It is very disappointing to see another version of maps continuing to split Eureka up. Furthermore, when this map is clicked to be enlarged, it shows the wrong map on the new tab.

Question 10

Nothing.

Question 11

Draft Plan A2, District D: 1. This is not my community

Question 12

No response

Question 13

No response

Question 14

Draft Plan A2, District E: 1. This is not my community

Question 15

No response

Question 16

No response

Question 17

Please do not split Eureka up any more than the current district map does.

Question 18

Draft Plan C2 - Whole County: 3. Represents my community adequately

Question 19

No response

Question 20

No response

Question 21

Draft Plan C2, District B: 1. This is not my community

Question 22

No response

Question 23

No response

Question 24

Draft Plan C2, District C: 1. This is not my community

Draft Map 2 - All Responses - Through 11/9/2021

2nd Draft - Supervisor District Boundaries, 2 options to review

Question 25

No response

Question 26

No response

Question 27

Draft Plan C2, District D: 3. Represents my community adequately

Question 28

Include more of South Eureka.

Question 29

It keeps Eureka more in tact than the other version.

Question 30

Draft Plan C2, District E: 1. This is not my community

Question 31

No response

Question 32

No response

Question 33

If it is between the other version and this version, it is much better. But more south eureka could be included.

Question 34

Please do not split up Eureka. It is a ridiculous proposal to split Eureka into different districts.

Name not available

October 24, 2021, 7:01 PM

Question 1

Draft Plan A2 - Whole County: 2. Does not represent my community well

Question 2

Draft Plan A2, District A: 2. Does not represent my community well

Question 3

don't split so hum, current or prior plans better

Question 4

No response

Question 5

Draft Plan A2, District B: 2. Does not represent my community well

Question 6

Not chop so hum in half. Keep an older plan

Question 7

the colors, but not in the ocean

Question 8

Draft Plan A2, District C: 1. This is not my community

Question 9

why not include around Arcata instead of chunking off a bit of Eureka

Question 10

No response

Question 11

Draft Plan A2, District D: 1. This is not my community

Question 12

No response

Question 13

No response

Question 14

Draft Plan A2, District E: 1. This is not my community

Question 15

No response

Question 16

No response

Draft Map 2 - All Responses - Through 11/9/2021

2nd Draft - Supervisor District Boundaries, 2 options to review

Question 17

Meh. Perhaps we need one rural district arcing from Shelter Cove to Blocksburg to Willow Creek and Arcata/McKville, Eureka north, Eureka South, and Fortuna (one of the last 3 would have a chunk of rural behind it).

Question 18

Draft Plan C2 - Whole County: 2. Does not represent my community well

Question 19

Don't split sohum

Question 20

No response

Question 21

Draft Plan C2, District B: 2. Does not represent my community well

Question 22

don't split sohum

Question 23

No response

Question 24

Draft Plan C2, District C: 1. This is not my community

Question 25

No response

Question 26

No response

Question 27

Draft Plan C2, District D: 1. This is not my community

Question 28

No response

Question 29

No response

Question 30

Draft Plan C2, District E: 1. This is not my community

Question 31

No response

Question 32

No response

Question 33

Same as last thoughts

Question 34

Please consider a redo with a #1 rural District arcing from Fields Landing west of 101, out 36, Loleta to S. Cove to Garberville and east up to Freshwater to Willow Creek, #2 McKinleyville/ blue lake and north, #3 Arcata/Manila/Indianola/Myrtle town, #4 Eureka plus Samoa, Fairhaven, King Salmon, and #5 Fortuna/Humboldt Hill/Ridgewood Heights/Bayview/Cutten. I did it at District as "Whole Eureka" and was within .49% on the population while respecting all boundaries and mostly using highways etc as dividers.

Name not available

October 25, 2021, 7:57 AM

Question 1

Draft Plan A2 - Whole County: 2. Does not represent my community well

Question 2

Draft Plan A2, District A: 2. Does not represent my community well

Question 3

Big swooping U on its side. If it doesn't look logical it's gerrymandering. Include school districts, community service districts, etc. It no longer includes Willow Creek, but still looks forced.

Question 4

No response

Question 5

Draft Plan A2, District B: 2. Does not represent my community well

Draft Map 2 - All Responses - Through 11/9/2021

2nd Draft - Supervisor District Boundaries, 2 options to review

Question 6

Fortuna should be included with Ferndale and the Eel River Valley.

Question 7

No response

Question 8

Draft Plan A2, District C: 2. Does not represent my community well

Question 9

Less Eureka, more Arcata bottoms.

Question 10

No response

Question 11

Draft Plan A2, District D: 2. Does not represent my community well

Question 12

Follow School Districts.

Question 13

No response

Question 14

Draft Plan A2, District E: 3. Represents my community adequately

Question 15

No response

Question 16

No response

Question 17

No response

Question 18

Draft Plan C2 - Whole County: 2. Does not represent my community well

Question 19

Not so much North South. More East West. Follow School Districts.

Question 20

No response

Question 21

Draft Plan C2, District B: 3. Represents my community adequately

Question 22

This looks interesting, but doesn't follow the other mapping presented in draft plan C2.

Question 23

No response

Question 24

Draft Plan C2, District C: 3. Represents my community adequately

Question 25

No response

Question 26

No response

Question 27

Draft Plan C2, District D: 3. Represents my community adequately

Question 28

Stop going crazy with the ocean boundary. Keep it Westerly of the population.

Question 29

No response

Question 30

Draft Plan C2, District E: 3. Represents my community adequately

Question 31

No response

Question 32

No response

Draft Map 2 - All Responses - Through 11/9/2021

2nd Draft - Supervisor District Boundaries, 2 options to review

Question 33

Eel River Valley Communities should be in the same district.

Question 34

No response

Name not shown

inside district 4

October 25, 2021, 8:25 AM

Question 1

Draft Plan A2 - Whole County: 2. Does not represent my community well

Question 2

Draft Plan A2, District A: 1. This is not my community

Question 3

No response

Question 4

No response

Question 5

Draft Plan A2, District B: 1. This is not my community

Question 6

No response

Question 7

No response

Question 8

Draft Plan A2, District C: 2. Does not represent my community well

Question 9

I am stunned to see that this gerrymandering redistricting option has made it into the second draft. This version removes the voices from the poorest section of Eureka from having representation within their own city. Instead they will be lumped in with the wealthier college town of Arcata. This Draft Plan A2 District C does not represent my community. We have Eureka issues, not Arcata college town issues.

Question 10

Draft Plan A2, District C should not be considered further.

Question 11

Draft Plan A2, District D: 1. This is not my community

Question 12

No response

Question 13

No response

Question 14

No response

Question 15

No response

Question 16

No response

Question 17

No response

Question 18

No response

Question 19

No response

Question 20

No response

Question 21

No response

Question 22

No response

Question 23

No response

Draft Map 2 - All Responses - Through 11/9/2021

2nd Draft - Supervisor District Boundaries, 2 options to review

Question 24

No response

Question 25

No response

Question 26

No response

Question 27

Draft Plan C2, District D: 3. Represents my community adequately

Question 28

I would have liked to see a more north south extent and less of an east west extent of District D, but I think this represents my community adequately.

Question 29

I like how this district keeps Eureka intact and does not unnecessarily divide the city into rich and poor districts.

Question 30

No response

Question 31

No response

Question 32

No response

Question 33

No response

Question 34

Please reject Draft Plan A2, specifically the District C and D divide. Dividing Eureka into two districts down the middle does not represent Eureka accurately and places the poorer voices of the city (where I live) into the wealthy college town of Arcata, effectively removing our voices from the city of Eureka politics.

Name not available

October 25, 2021, 12:43 PM

Question 1

Draft Plan A2 - Whole County: 2. Does not represent my community well

Question 2

Draft Plan A2, District A: 1. This is not my community

Question 3

No response

Question 4

No response

Question 5

Draft Plan A2, District B: 1. This is not my community

Question 6

No response

Question 7

No response

Question 8

Draft Plan A2, District C: 2. Does not represent my community well

Question 9

Do not join any part of Eureka to Arcata.

Question 10

No response

Question 11

Draft Plan A2, District D: 1. This is not my community

Question 12

No response

Question 13

No response

Question 14

Draft Plan A2, District E: 1. This is not my community

Draft Map 2 - All Responses - Through 11/9/2021

2nd Draft - Supervisor District Boundaries, 2 options to review

Question 15

No response

Question 16

No response

Question 17

No response

Question 18

Draft Plan C2 - Whole County: 3. Represents my community adequately

Question 19

No response

Question 20

No response

Question 21

Draft Plan C2, District B: 1. This is not my community

Question 22

No response

Question 23

No response

Question 24

Draft Plan C2, District C: 3. Represents my community adequately

Question 25

I'm unclear on the ocean boundary lines, if they are included in redistricting than I would think that they would be associated with adjacent communities.

Question 26

No response

Question 27

Draft Plan C2, District D: 1. This is not my community

Question 28

No response

Question 29

No response

Question 30

Draft Plan C2, District E: 1. This is not my community

Question 31

No response

Question 32

No response

Question 33

No response

Question 34

No response

Name not available

October 25, 2021, 12:58 PM

Question 1

No response

Question 2

No response

Question 3

No response

Question 4

No response

Question 5

No response

Question 6

Draft Map 2 - All Responses - Through 11/9/2021

2nd Draft - Supervisor District Boundaries, 2 options to review

No response

Question 7

No response

Question 8

Draft Plan A2, District C: 2. Does not represent my community well

Question 9

I live in Eureka. It is unbelievable that one of the draft plans to make it through the last phase would include this gerrymandered mess. Taking the downtown of Humboldt County's largest town, and linking it with another town? Completely dissolving the political unity of a whole town? This is nonsense.

Question 10

Nope nothing nada

Question 11

No response

Question 12

No response

Question 13

No response

Question 14

No response

Question 15

No response

Question 16

No response

Question 17

I think this plan reflects the input of a few people who are MOST CERTAINLY trying to game the system. To what ends? Is there a "Take Back Humboldt" element to this? Sure does look like it. A line along D street, one street from Supervisor candidate Natalie Arroyo's house? Hilarious. This map is at least transparent in its crookedness, if not who is

proposing/pushing it.

Question 18

No response

Question 19

No response

Question 20

No response

Question 21

No response

Question 22

No response

Question 23

No response

Question 24

No response

Question 25

No response

Question 26

No response

Question 27

No response

Question 28

No response

Question 29

No response

Question 30

No response

Draft Map 2 - All Responses - Through 11/9/2021

2nd Draft - Supervisor District Boundaries, 2 options to review

Question 31

No response

Question 32

No response

Question 33

No response

Question 34

While neither map is great (excising Shelter Cove from District B? Why?), option A2 is especially egregious. Your task is not to gerrymander.

Name not shown

inside district 4

October 25, 2021, 2:56 PM

Question 1

No response

Question 2

Draft Plan A2, District A: 2. Does not represent my community well

Question 3

I do not like how the Eureka area is cut up. This represents a third part of the Eureka area being cut into another district. I disagree with cutting Eureka into three separate districts. Your maps are difficult to read.

Question 4

No response

Question 5

Draft Plan A2, District B: 1. This is not my community

Question 6

No response

Question 7

No response

Question 8

Draft Plan A2, District C: 2. Does not represent my community well

Question 9

I disagree strongly with cutting Eureka through the heart of the area. It does not keep communities of interests together. This plan cuts the Eureka area into three parts.

Question 10

Nothing.

Question 11

Draft Plan A2, District D: 1. This is not my community

Question 12

No response

Question 13

No response

Question 14

Draft Plan A2, District E: 1. This is not my community

Question 15

No response

Question 16

No response

Question 17

No response

Question 18

Draft Plan C2 - Whole County: 4. Represents my community very well

Question 19

Nothing.

Question 20

I like this plan. I realize that Eureka needs to be in two districts. I think this one does the best job of keeping a community of interest together.

Question 21

Draft Map 2 - All Responses - Through 11/9/2021

2nd Draft - Supervisor District Boundaries, 2 options to review

Draft Plan C2, District B: 1. This is not my community

Question 22

No response

Question 23

No response

Question 24

Draft Plan C2, District C: 1. This is not my community

Question 25

No response

Question 26

No response

Question 27

Draft Plan C2, District D: 4. Represents my community very well

Question 28

Nothing.

Question 29

Everything, I like this redistricting plan. This plan represents keeping the major of Eureka together.

Question 30

Draft Plan C2, District E: 1. This is not my community

Question 31

No response

Question 32

No response

Question 33

No response

Question 34

I appreciate everyone's work on this project. To complete this survey I

had to toggle back and forth between the County's survey and Lost Coast Outpost's maps. Your maps were difficult to maneuver. I hope this survey's feedback is heard.

Name not available

inside district 4

October 25, 2021, 3:25 PM

Question 1

Draft Plan A2 - Whole County: 2. Does not represent my community well

Question 2

Draft Plan A2, District A: 1. This is not my community

Question 3

No response

Question 4

No response

Question 5

Draft Plan A2, District B: 1. This is not my community

Question 6

No response

Question 7

No response

Question 8

Draft Plan A2, District C: 2. Does not represent my community well

Question 9

Must include more of Eureka city! Should not take my westside neighborhood and Old Town and put them into a district with Arcata and separate us from our own walkable neighborhood.

Question 10

Appropriate that Samoa Peninsula is included with Eureka city

Question 11

Draft Map 2 - All Responses - Through 11/9/2021

2nd Draft - Supervisor District Boundaries, 2 options to review

Draft Plan A2, District D: 1. This is not my community

Question 12

make it more like draft plan C2

Question 13

No response

Question 14

Draft Plan A2, District E: 1. This is not my community

Question 15

No response

Question 16

No response

Question 17

No response

Question 18

Draft Plan C2 - Whole County: 4. Represents my community very well

Question 19

nothing

Question 20

all

Question 21

Draft Plan C2, District B: 1. This is not my community

Question 22

nothing

Question 23

all

Question 24

Draft Plan C2, District C: 1. This is not my community

Question 25

nothing

Question 26

all

Question 27

Draft Plan C2, District D: 3. Represents my community adequately

Question 28

I would prefer more of the City of Eureka including the area around Sequoia Park and Henderson Center be included in this district. I live on the westside of Eureka near Buhne and I consider Henderson Center my neighborhood. I would give up Samoa to keep this area because it is truly my area of interest.

Question 29

the rest

Question 30

Draft Plan C2, District E: 1. This is not my community

Question 31

nothing

Question 32

all

Question 33

Looking at it as the full county, it seems more representative. It does not stretch out districts as much as the other plan, such as having Blue Lake with coastal southern Humboldt. It keeps the Glendale/Fieldbrook/Blue Lake areas together.

Question 34

No response

Name not shown

inside district 5

October 25, 2021, 3:28 PM

Question 1

Draft Map 2 - All Responses - Through 11/9/2021

2nd Draft - Supervisor District Boundaries, 2 options to review

Draft Plan A2 - Whole County: 3. Represents my community adequately

Question 2

Draft Plan A2, District A: 2. Does not represent my community well

Question 3

No response

Question 4

No response

Question 5

Draft Plan A2, District B: 3. Represents my community adequately

Question 6

No response

Question 7

No response

Question 8

Draft Plan A2, District C: 3. Represents my community adequately

Question 9

No response

Question 10

No response

Question 11

Draft Plan A2, District D: 2. Does not represent my community well

Question 12

No response

Question 13

No response

Question 14

Draft Plan A2, District E: 3. Represents my community adequately

Question 15

No response

Question 16

No response

Question 17

No response

Question 18

Draft Plan C2 - Whole County: 3. Represents my community adequately

Question 19

No response

Question 20

No response

Question 21

Draft Plan C2, District B: 4. Represents my community very well

Question 22

No response

Question 23

No response

Question 24

Draft Plan C2, District C: 4. Represents my community very well

Question 25

No response

Question 26

No response

Question 27

Draft Plan C2, District D: 4. Represents my community very well

Question 28

No response

Draft Map 2 - All Responses - Through 11/9/2021

2nd Draft - Supervisor District Boundaries, 2 options to review

Question 29

No response

Question 30

Draft Plan C2, District E: 3. Represents my community adequately

Question 31

No response

Question 32

No response

Question 33

No response

Question 34

No response

Name not available

October 25, 2021, 4:26 PM

Question 1

Draft Plan A2 - Whole County: 2. Does not represent my community well

Question 2

Draft Plan A2, District A: 2. Does not represent my community well

Question 3

Shelter Cove is completely isolated from the other areas that are shown in this plan. Our community is Southern Humboldt (Garberville, Redway, Miranda, Benbow, etc) These are the people our kids play sports with and go to school with. They are the people we see at the farmers market in Garberville.

Question 4

No response

Question 5

Draft Plan A2, District B: 1. This is not my community

Question 6

No response

Question 7

No response

Question 8

Draft Plan A2, District C: 1. This is not my community

Question 9

No response

Question 10

No response

Question 11

Draft Plan A2, District D: 1. This is not my community

Question 12

No response

Question 13

No response

Question 14

Draft Plan A2, District E: 1. This is not my community

Question 15

No response

Question 16

No response

Question 17

No response

Question 18

Draft Plan C2 - Whole County: 3. Represents my community adequately

Question 19

No response

Draft Map 2 - All Responses - Through 11/9/2021

2nd Draft - Supervisor District Boundaries, 2 options to review

Question 20

No response

Question 21

Draft Plan C2, District B: 3. Represents my community adequately

Question 22

The district outline doesn't match the initial C2 map. There is overlap between district A and B.

Question 23

No response

Question 24

Draft Plan C2, District C: 1. This is not my community

Question 25

No response

Question 26

No response

Question 27

Draft Plan C2, District D: 1. This is not my community

Question 28

No response

Question 29

No response

Question 30

Draft Plan C2, District E: 1. This is not my community

Question 31

No response

Question 32

No response

Question 33

This better than A2 map.

Question 34

No response

Name not available

inside district 4

October 25, 2021, 6:16 PM

Question 1

Draft Plan A2 - Whole County: 2. Does not represent my community well

Question 2

Draft Plan A2, District A: 2. Does not represent my community well

Question 3

The First Law of Geography, according to Waldo Tobler, is "everything is related to everything else, but near things are more related than distant things." Horseshoe shaped areas of representation could not be better representation than consolidated areas.

Question 4

No response

Question 5

Draft Plan A2, District B: 1. This is not my community

Question 6

No response

Question 7

No response

Question 8

Draft Plan A2, District C: 2. Does not represent my community well

Question 9

Remove City of Eureka from the same district as Arcata. Arcata should include Manila and south stopping at the bridge, and Arcata should include Fickle Hill and Kneeland and Bayside all the way down to Freshwater and even Myrtle town if it needs more people. The area of Eureka that is shown as part of Dist. C here should be with the rest of

Draft Map 2 - All Responses - Through 11/9/2021

2nd Draft - Supervisor District Boundaries, 2 options to review

Eureka.

Question 10

No response

Question 11

Draft Plan A2, District D: 2. Does not represent my community well

Question 12

If you're going to put Eureka in its own district, include the entire city. Carving out the heart of Eureka - Old Town - plus one section of its historic neighborhoods, and sticking them with Arcata definitely breaks up this community of interest.

Question 13

Keeping Henderson Center with Eureka makes sense, at least south to Harris St.

Question 14

Draft Plan A2, District E: 1. This is not my community

Question 15

No response

Question 16

No response

Question 17

Full County: It looks like a stretch. Carving out Eureka's heart to give to Arcata, and the horseshoe shape of Southern Coastal Humboldt seem very much like splitting multiple communities of interest.

Question 18

Draft Plan C2 - Whole County: 3. Represents my community adequately

Question 19

Would make it end just south of Harris St. Also, there is no option here to indicate whether this represents my community well or not, the above question refers to the whole county not District A.

Question 20

No response

Question 21

Draft Plan C2, District B: 1. This is not my community

Question 22

No response

Question 23

No response

Question 24

Draft Plan C2, District C: 1. This is not my community

Question 25

No response

Question 26

No response

Question 27

Draft Plan C2, District D: 3. Represents my community adequately

Question 28

Keep Samoa and south, but stop at the bridge and don't include that small part of Manila. Stop at Myrtle town, don't include safety corridor to Indianola. Make Harris St the southern boundary.

Question 29

Keeping all of Eureka together.

Question 30

Draft Plan C2, District E: 1. This is not my community

Question 31

No response

Question 32

No response

Question 33

Full Plan: some comments: 1) when I pressed the back button, to review the previous maps in detail it said my data would be lost, 2) there are

Draft Map 2 - All Responses - Through 11/9/2021

2nd Draft - Supervisor District Boundaries, 2 options to review

extra check boxes on this page "5" that do not have any text associated, was trying to go back to see if it was the case on the first page, 3) the maps at the top show both Draft Plans, both A2 and C2, adds confusion to this page.

Question 34

Please prioritize keeping cities and communities together, A2 does not look like it's doing this. Consider using ridgelines, i.e. watershed boundaries, as dividing lines in some of the more rural areas rather than streams/rivers or roads. I live on C St and I see no reason why my area would be different than Henderson Center or the neighborhoods around Eureka High, is seems like a totally arbitrary division going right down the center of Eureka.

Name not available

October 26, 2021, 7:30 AM

Question 1

Draft Plan A2 - Whole County: 2. Does not represent my community well

Question 2

Draft Plan A2, District A: 1. This is not my community

Question 3

Bayside and Shelter Cove are so different it is insane to even consider this plan.

Question 4

Nothing

Question 5

Draft Plan A2, District B: 1. This is not my community

Question 6

No response

Question 7

No response

Question 8

Draft Plan A2, District C: 1. This is not my community

Question 9

No response

Question 10

No response

Question 11

Draft Plan A2, District D: 1. This is not my community

Question 12

No response

Question 13

No response

Question 14

Draft Plan A2, District E: 1. This is not my community

Question 15

No response

Question 16

No response

Question 17

No response

Question 18

Draft Plan C2 - Whole County: 4. Represents my community very well

Question 19

No response

Question 20

No response

Question 21

Draft Plan C2, District B: 1. This is not my community

Question 22

No response

Draft Map 2 - All Responses - Through 11/9/2021

2nd Draft - Supervisor District Boundaries, 2 options to review

Question 23

No response

Question 24

Draft Plan C2, District C: 3. Represents my community adequately

Question 25

No response

Question 26

No response

Question 27

Draft Plan C2, District D: 1. This is not my community

Question 28

No response

Question 29

No response

Question 30

Draft Plan C2, District E: 1. This is not my community

Question 31

No response

Question 32

No response

Question 33

No response

Question 34

No response

Name not available

October 26, 2021, 10:02 AM

Question 1

No response

Question 2

Draft Plan A2, District A: 2. Does not represent my community well

Question 3

Everything.

Question 4

That Samoa and Manila are represented by the same supervisor.

Question 5

Draft Plan A2, District B: 1. This is not my community

Question 6

No response

Question 7

No response

Question 8

Draft Plan A2, District C: 2. Does not represent my community well

Question 9

Everything.

Question 10

I would separate Eureka from Arcata.

Question 11

Draft Plan A2, District D: 2. Does not represent my community well

Question 12

Everything.

Question 13

No response

Question 14

Draft Plan A2, District E: 2. Does not represent my community well

Draft Map 2 - All Responses - Through 11/9/2021

2nd Draft - Supervisor District Boundaries, 2 options to review

Question 15

Separate McKinleyville from Trinidad.

Question 16

No response

Question 17

No response

Question 18

Draft Plan C2 - Whole County: 2. Does not represent my community well

Question 19

Unite Eureka, and seperate Arcata.

Question 20

No response

Question 21

Draft Plan C2, District B: 2. Does not represent my community well

Question 22

No response

Question 23

No response

Question 24

Draft Plan C2, District C: 2. Does not represent my community well

Question 25

No response

Question 26

No response

Question 27

Draft Plan C2, District D: 2. Does not represent my community well

Question 28

No response

Question 29

No response

Question 30

Draft Plan C2, District E: 2. Does not represent my community well

Question 31

No response

Question 32

No response

Question 33

No response

Question 34

No response

Name not available

inside district 4

October 26, 2021, 10:15 AM

Question 1

No response

Question 2

No response

Question 3

Quit splitting up Eureka. Unable to even determine what district most neighborhoods are in. Eureka population and area should either stand alone, or split from north to south, not east to west. North can include Arcata. In Plan A, South Eureka (e.g. Humboldt Hill, Pine Hills, Fields Landing) can be included.

Question 4

No response

Question 5

No response

Draft Map 2 - All Responses - Through 11/9/2021

2nd Draft - Supervisor District Boundaries, 2 options to review

Question 6

No response

Question 7

No response

Question 8

No response

Question 9

Include more of North/East Eureka, and remove the southern parts of Eureka

Question 10

No response

Question 11

No response

Question 12

Actually really like.

Question 13

No response

Question 14

No response

Question 15

No response

Question 16

No response

Question 17

No response

Question 18

No response

Question 19

No response

Question 20

No response

Question 21

No response

Question 22

No response

Question 23

No response

Question 24

No response

Question 25

No response

Question 26

No response

Question 27

No response

Question 28

No response

Question 29

No response

Question 30

No response

Question 31

No response

Question 32

No response

Draft Map 2 - All Responses - Through 11/9/2021

2nd Draft - Supervisor District Boundaries, 2 options to review

Question 33

No response

Question 34

A2 first choice.

Matthew Simmons

inside district 3

October 26, 2021, 11:45 AM

Question 1

Draft Plan A2 - Whole County: 1. This is not my community

Question 2

Draft Plan A2, District A: 1. This is not my community

Question 3

This district is usually shaped. It's odd to include the area to the East of Arcata with so much of Southern Humboldt. Blue Lake and Shelter Cove do not belong in the same district.

Question 4

The section of the map south of Eureka mostly makes sense.

Question 5

Draft Plan A2, District B: 3. Represents my community adequately

Question 6

This section is mostly fine.

Question 7

No response

Question 8

Draft Plan A2, District C: 1. This is not my community

Question 9

This map makes no sense at all. Old Town Eureka is part of the Eureka Community not Arcata. Important parts of Arcata, like the Arcata bottoms are left out of this district.

There is no need to be splitting up political jurisdictions like this. And

doing so unnecessarily violates the California Constitution which asks the redistricting commissions to keep jurisdictions together where possible.

Question 10

Keeping the Samoa peninsula together makes sense. But it should either go in a "Eureka district" or an Arcata District. It makes no sense to split these cities up.

Question 11

Draft Plan A2, District D: 1. This is not my community

Question 12

This map shows the consequences of District C. When you cut out the heart of Eureka from the Eureka district you are left with an oddly shaped map that doesn't represent all the full Eureka community.

Question 13

Nothing

Question 14

Draft Plan A2, District E: 3. Represents my community adequately

Question 15

The Arcata bottoms belongs with Arcata.

Question 16

Keeping the Tribal communities together makes sense.

Question 17

The full county map doesn't stand up to scrutiny. It shouldn't be separating jurisdictions the way it does. This map actually represents my community less well than the old map. Please do not recommend this map for approval.

Question 18

Draft Plan C2 - Whole County: 2. Does not represent my community well

Question 19

Nothing

Question 20

This section is fine.

Draft Map 2 - All Responses - Through 11/9/2021

2nd Draft - Supervisor District Boundaries, 2 options to review

Question 21

No response

Question 22

Nothing

Question 23

This section is fine.

Question 24

Draft Plan C2, District C: 3. Represents my community adequately

Question 25

Nothing

Question 26

This section is fine.

Question 27

Draft Plan C2, District D: 3. Represents my community adequately

Question 28

I would include the entire samoa peninsula in this map

Question 29

Mostly fine.

Question 30

Draft Plan C2, District E: 3. Represents my community adequately

Question 31

Shouldn't extend so far south. Put some of the land south of 299 in with Arcata. This district has a much larger population than the other four. The Blue lake communities should be taken out of it and put in with Arcata.

Question 32

Having a wide northern district makes sense.

Question 33

This map has much better lines but the population is more uneven. District E has far too many people compared with othe districts. This is

relatively easy to fix though by taking some of the land out of E and putting it in D & C until they are more even.

Question 34

Please do not recommend these two maps. Go back to the drawing board. This decision will last 10 years let's do it right.

Name not shown

inside district 4

October 26, 2021, 12:46 PM

Question 1

Draft Plan A2 - Whole County: 2. Does not represent my community well

Question 2

Draft Plan A2, District A: 1. This is not my community

Question 3

No response

Question 4

No response

Question 5

Draft Plan A2, District B: 1. This is not my community

Question 6

No response

Question 7

No response

Question 8

Draft Plan A2, District C: 1. This is not my community

Question 9

No response

Question 10

No response

Draft Map 2 - All Responses - Through 11/9/2021

2nd Draft - Supervisor District Boundaries, 2 options to review

Question 11

Draft Plan A2, District D: 2. Does not represent my community well

Question 12

Eureka should not be split into two districts. This map is ridiculous.

Question 13

No response

Question 14

Draft Plan A2, District E: 1. This is not my community

Question 15

No response

Question 16

No response

Question 17

The whole draft plan is worse than the status quo and does not represent our communities.

Question 18

Draft Plan C2 - Whole County: 2. Does not represent my community well

Question 19

No response

Question 20

No response

Question 21

Draft Plan C2, District B: 1. This is not my community

Question 22

No response

Question 23

No response

Question 24

Draft Plan C2, District C: 1. This is not my community

Question 25

No response

Question 26

No response

Question 27

Draft Plan C2, District D: 2. Does not represent my community well

Question 28

No response

Question 29

No response

Question 30

Draft Plan C2, District E: 1. This is not my community

Question 31

No response

Question 32

No response

Question 33

This is better than A2 but still worse than the status quo, and the district population variation doesn't make sense.

Question 34

These maps look like they were drawn for political advantage. They do not represent our communities and they are worse than the status quo.

Unfortunately this is a missed opportunity to make small changes to the existing map, but at this point my best suggestion is to leave the status quo. As a resident of Eureka, A2 is especially unacceptable

Name not shown

inside district 4

October 26, 2021, 4:13 PM

Question 1

Draft Map 2 - All Responses - Through 11/9/2021

2nd Draft - Supervisor District Boundaries, 2 options to review

Draft Plan A2 - Whole County: 2. Does not represent my community well

Question 2

Draft Plan A2, District A: 1. This is not my community

Question 3

No response

Question 4

No response

Question 5

Draft Plan A2, District B: 1. This is not my community

Question 6

No response

Question 7

No response

Question 8

Draft Plan A2, District C: 2. Does not represent my community well

Question 9

Do not split up Eureka and put northwest Eureka with Arcata. This makes no sense.

Question 10

the north spit could stay with Eureka.

Question 11

Draft Plan A2, District D: 2. Does not represent my community well

Question 12

Keep Eureka together and whole as one community with one representative.

Question 13

No response

Question 14

Draft Plan A2, District E: 1. This is not my community

Question 15

No response

Question 16

No response

Question 17

No response

Question 18

Draft Plan C2 - Whole County: 2. Does not represent my community well

Question 19

No response

Question 20

No response

Question 21

Draft Plan C2, District B: 1. This is not my community

Question 22

No response

Question 23

No response

Question 24

Draft Plan C2, District C: 1. This is not my community

Question 25

No response

Question 26

No response

Question 27

Draft Plan C2, District D: 4. Represents my community very well

Draft Map 2 - All Responses - Through 11/9/2021

2nd Draft - Supervisor District Boundaries, 2 options to review

Question 28

Some streets in south Eureka seem arbitrarily cut out.

Question 29

District D makes more sense in representing Eureka.

Question 30

Draft Plan C2, District E: 1. This is not my community

Question 31

No response

Question 32

No response

Question 33

No response

Question 34

Please do not split Eureka and join the northwest half with Arcata. This does not make sense in terms of representing our community.

Name not available

inside district 4

October 26, 2021, 4:50 PM

Question 1

Draft Plan A2 - Whole County: 2. Does not represent my community well

Question 2

Draft Plan A2, District A: 1. This is not my community

Question 3

make it more square

Question 4

No response

Question 5

Draft Plan A2, District B: 1. This is not my community

Question 6

make it more square

Question 7

No response

Question 8

Draft Plan A2, District C: 1. This is not my community

Question 9

No response

Question 10

No response

Question 11

Draft Plan A2, District D: 3. Represents my community adequately

Question 12

No response

Question 13

No response

Question 14

Draft Plan A2, District E: 1. This is not my community

Question 15

No response

Question 16

No response

Question 17

No response

Question 18

Draft Plan C2 - Whole County: 1. This is not my community

Question 19

No response

Draft Map 2 - All Responses - Through 11/9/2021

2nd Draft - Supervisor District Boundaries, 2 options to review

Question 20

No response

Question 21

Draft Plan C2, District B: 1. This is not my community

Question 22

No response

Question 23

No response

Question 24

Draft Plan C2, District C: 1. This is not my community

Question 25

No response

Question 26

No response

Question 27

Draft Plan C2, District D: 4. Represents my community very well

Question 28

No response

Question 29

No response

Question 30

Draft Plan C2, District E: 1. This is not my community

Question 31

No response

Question 32

No response

Question 33

No response

Question 34

I think that plan c2 is the best option

Name not available

inside district 4

October 26, 2021, 6:00 PM

Question 1

Draft Plan A2 - Whole County: 2. Does not represent my community well

Question 2

Draft Plan A2, District A: 2. Does not represent my community well

Question 3

Keep Arcata unified with the arcata bottoms. Consolidate A rather than snaking it up through myrtle town and blue lake.

Question 4

No response

Question 5

No response

Question 6

No response

Question 7

No response

Question 8

Draft Plan A2, District C: 2. Does not represent my community well

Question 9

Arcata bottoms need to be connected with Arcata central

Question 10

No response

Question 11

Draft Plan A2, District D: 2. Does not represent my community well

Draft Map 2 - All Responses - Through 11/9/2021

2nd Draft - Supervisor District Boundaries, 2 options to review

Question 12

I don't think eureka should be divided in this way. I think a horizontal division along Harris makes more sense than lopping off one corner of Broadway and lumping it into Arcata.

Question 13

No response

Question 14

No response

Question 15

No response

Question 16

No response

Question 17

No response

Question 18

No response

Question 19

No response

Question 20

No response

Question 21

No response

Question 22

No response

Question 23

No response

Question 24

No response

Question 25

No response

Question 26

No response

Question 27

No response

Question 28

No response

Question 29

No response

Question 30

No response

Question 31

No response

Question 32

No response

Question 33

No response

Question 34

Please don't do anything weird just do an honest job.

Name not shown

inside district 2

October 26, 2021, 6:12 PM

Question 1

Draft Plan A2 - Whole County: 2. Does not represent my community well

Question 2

Draft Plan A2, District A: 2. Does not represent my community well

Draft Map 2 - All Responses - Through 11/9/2021

2nd Draft - Supervisor District Boundaries, 2 options to review

Question 3

I made a better plan <https://districtr.org/plan/70521>

Question 4

No response

Question 5

Draft Plan A2, District B: 2. Does not represent my community well

Question 6

I made a better plan <https://districtr.org/plan/70521>

Question 7

No response

Question 8

Draft Plan A2, District C: 1. This is not my community

Question 9

I made a better plan <https://districtr.org/plan/70521>

Question 10

No response

Question 11

Draft Plan A2, District D: 1. This is not my community

Question 12

I made a better plan <https://districtr.org/plan/70521>

Question 13

No response

Question 14

Draft Plan A2, District E: 1. This is not my community

Question 15

I made a better plan <https://districtr.org/plan/70521>

Question 16

No response

Question 17

I made a better plan <https://districtr.org/plan/70521>

Question 18

Draft Plan C2 - Whole County: 2. Does not represent my community well

Question 19

You show A2 superimposed over the current one, not C2
I made a better plan <https://districtr.org/plan/70521>

Question 20

No response

Question 21

Draft Plan C2, District B: 2. Does not represent my community well

Question 22

This is totally different than what is shown above.
I made a better plan <https://districtr.org/plan/70521>

Question 23

No response

Question 24

Draft Plan C2, District C: 1. This is not my community

Question 25

I made a better plan <https://districtr.org/plan/70521>

Question 26

No response

Question 27

Draft Plan C2, District D: 1. This is not my community

Question 28

I made a better plan <https://districtr.org/plan/70521>

Question 29

No response

Draft Map 2 - All Responses - Through 11/9/2021

2nd Draft - Supervisor District Boundaries, 2 options to review

Question 30

Draft Plan C2, District E: 2. Does not represent my community well

Question 31

I made a better plan <https://district.org/plan/70521>

Question 32

No response

Question 33

I made a better plan <https://district.org/plan/70521>

Question 34

Splitting Eureka and SoHum are not good. I made a better plan <https://district.org/plan/70521>

Ellen Taylor

inside district 1

October 26, 2021, 7:22 PM

Question 1

Draft Plan A2 - Whole County: 2. Does not represent my community well

Question 2

Draft Plan A2, District A: 2. Does not represent my community well

Question 3

First of all the maps are unintelligible. In the first map it is stated that the lines represent the existing delineations which is incorrect. An additional confusion is that you are giving both the districts and the plans letter names. I cannot imagine that the intent is to sow confusion, but that will certainly be the result.

Secondly the maps do not indicate the towns and routes, so that it is impossible to determine exactly where the delineations are. I would recommend rewriting Draft Plan A so that people can understand it and express an opinion.

Thirdly, the current district delineations create a better equality, the purpose of redistricting in the first place, than Draft Plan A2. If any changes are to be made they should occur by means of slight alterations, not a complete re-cutting, as Draft Plan A2 suggests. Stability is a value in itself: it depends on lines of communication, community groups, organizations and cultural traditions. Life including county life has enough anomie and chaos already, no need to add to it

with a conflict-creating zone upset.

Question 4

Nothing. If the preference is to define interest groups and political identifications, break the plan up into smaller groups. The choice to have 5 supervisors is arbitrary.

Question 5

Draft Plan A2, District B: 1. This is not my community

Question 6

Draft Plan A2 appears to divide District A from District B with the Eel River. Are Garberville and Redway in District B? (Again, why give the Plans and the districts both letter names?) The map is unclear.

Briceland, Whitethorn and Shelter Cove have been part of the Garberville community. This is true of Fields Landing, Salmon Creek and other towns further north. Exactly where is the northern east-west line? Is it different from the current one?

Question 7

Draft Plan A2 District 2 maps a solidly circumscribed territory. That is, it has a simple shape which would clear if we saw on the map what was in and what was out

Question 8

No response

Question 9

Again, this is an incomprehensible map. What does the color coding mean? Why does the district extend out to sea? Fishing rights? Mermen and mermaids? What is included on the north, east and southern border? Eureka and Arcata are population clusters. Why then are they in the same district?

Question 10

It is impossible to say given the vagaries of the map.

Question 11

Draft Plan A2, District D: 1. This is not my community

Question 12

This map at least has some features such as possibly towns on it but the words are too tiny to read. The scale presented is also much larger.

Draft Map 2 - All Responses - Through 11/9/2021

2nd Draft - Supervisor District Boundaries, 2 options to review

Question 13

No response

Question 14

No response

Question 15

No response

Question 16

No response

Question 17

No response

Question 18

No response

Question 19

I was not able to get back to commenting on Draft Plan A2: when I was in the middle of indicating what I would change about District D this program switched me to Plan C.

This time you are not asking me if this is my district. It is. Does it go down as far as Shelter Cove?

It appears to include most of the Mattole Valley watershed. From the map I can not tell for certain but the delineations are similar to the present ones which is good.

Question 20

I would keep it as close as possible to current delineations.

Question 21

Draft Plan C2, District B: 2. Does not represent my community well

Question 22

I am confused, this district appears to overlap District A.

Question 23

Nothing. Incorrectly mapped.

Question 24

No response

Question 25

This zon includes Arcata and what else? Hydesville? Bridgeville? The map does not show what or why these vastly different regions have been lumped together.

The mapping in this entire project has to be thrown away: the public cannot understand it.

Question 26

Nothing. Incomprehensible.

Question 27

Draft Plan C2, District D: 1. This is not my community

Question 28

This looks like it includes Eureka, essentially all of it. That is good, however if putting Eureka in one block like that necessitates all the gyrations engineered in the rest of the redistricting it is not worth it. Eureka formerly contained 3 districts and it more or less worked.

Question 29

Depends on the needs of the other districts. Eureka is the population center.

And, again, why is the ocean included?

Question 30

Draft Plan C2, District E: 1. This is not my community

Question 31

This district appears to make sense.

What is the bubble north of the Mad River?

Question 32

Can't say without comparing it with the current 5th district.

Question 33

I do not understand why Humboldt County is attempting such drastic changes in the districting. If there is a gross imbalance, and I do not believe there is, none of these improve the balance, and the disturbance to the community of re-slicing the districts is NOT WORTH IT.

Question 34

I am stunned at the incomprehensibility of the mapping presented to the public. It will discourage participation, and create stress.

If you cannot leave it alone make MINOR changes. The districts were

Draft Map 2 - All Responses - Through 11/9/2021

2nd Draft - Supervisor District Boundaries, 2 options to review

relatively stable as they were, as none of these improves significantly on relative population sizes.

Name not shown

inside district 4

October 26, 2021, 8:16 PM

Question 1

Draft Plan A2 - Whole County: 2. Does not represent my community well

Question 2

Draft Plan A2, District A: 1. This is not my community

Question 3

There is no population breakdown for Native Americans in the county.

Question 4

No response

Question 5

Draft Plan A2, District B: 1. This is not my community

Question 6

There is no population breakdown for Native Americans in the county.

Question 7

No response

Question 8

Draft Plan A2, District C: 1. This is not my community

Question 9

There is no population breakdown for Native Americans in the county. The way the city of Eureka is split in this plan makes no sense. There are renters throughout the city, and people who are dependent on public transportation throughout the city. If those are significant factors in making this split, then a number of citizens who also fall into those groups are being left out.

Question 10

No response

Question 11

Draft Plan A2, District D: 2. Does not represent my community well

Question 12

There is no population breakdown for Native Americans in the county. Too much of the city of Eureka is not included in this district.

Question 13

No response

Question 14

Draft Plan A2, District E: 1. This is not my community

Question 15

There is no population breakdown for Native Americans in the county.

Question 16

No response

Question 17

There is no population breakdown for Native Americans in the county. Given the large Native American population in the area, that is truly ridiculous in my mind, and any draft plan should include that information.

Question 18

Draft Plan C2 - Whole County: 2. Does not represent my community well

Question 19

There is no population breakdown for Native Americans in the county.

Question 20

No response

Question 21

Draft Plan C2, District B: 1. This is not my community

Question 22

There is no population breakdown for Native Americans in the county.

Question 23

No response

Draft Map 2 - All Responses - Through 11/9/2021

2nd Draft - Supervisor District Boundaries, 2 options to review

Question 24

Draft Plan C2, District C: 1. This is not my community

Question 25

There is no population breakdown for Native Americans in the county.

Question 26

No response

Question 27

Draft Plan C2, District D: 2. Does not represent my community well

Question 28

There is no population breakdown for Native Americans in the county. I can't actually tell where the district borders are, but I believe this is the one that would include my house. It does not seem to include a large chunk of the city of Eureka.

Question 29

No response

Question 30

Draft Plan C2, District E: 1. This is not my community

Question 31

There is no population breakdown for Native Americans in the county.

Question 32

No response

Question 33

There is no population breakdown for Native Americans in the county. How can we draft maps without an accurate population breakdown?

Question 34

There is no population breakdown for Native Americans in the county. Accurate population maps can't be created without accurate population information. Also, my understanding is that there was no map created based on the current district lines? What if the current districts are more balanced by population than these maps that have been presented? Wouldn't it make sense to start with what already exists and build from there?

Randy Terra

inside district 4

October 27, 2021, 9:58 AM

Question 1

Draft Plan A2 - Whole County: 2. Does not represent my community well

Question 2

Draft Plan A2, District A: 1. This is not my community

Question 3

No response

Question 4

No response

Question 5

Draft Plan A2, District B: 1. This is not my community

Question 6

No response

Question 7

No response

Question 8

Draft Plan A2, District C: 2. Does not represent my community well

Question 9

I would leave Eureka as a single community of collective interest. Draft A2, Dist C divides my community of Eureka in half and this does not make me happy. It's a bad idea!

Question 10

NOTHING!

Question 11

Draft Plan A2, District D: 2. Does not represent my community well

Question 12

I would leave Eureka as a single community of collective interest. Draft

Draft Map 2 - All Responses - Through 11/9/2021

2nd Draft - Supervisor District Boundaries, 2 options to review

A2, Dist D divides my community of Eureka in half and this does not make me happy. It's a bad idea!

Question 13

NOTHING!

Question 14

Draft Plan A2, District E: 1. This is not my community

Question 15

I think the Arcata Bottoms need to stay with the heart of Arcata. These communities are of a shared interest in many ways.

Question 16

NOTHING!

Question 17

Draft Plan A2 seems to counter the stated objectives of a "district" map. It is very counter intuitive and I hope not intentionally malicious to divide the city of Eureka in half. I live near Henderson Center and Plan A2 divides my town in half for no reason that serves it's citizens with better representation. The reasons given early on in the public input stage of the re-redistricting planning regarding the community of renters or public transit users, seem very weak at best. I believe the folks who may fall into the "communities" of interest are also not served better by having their cities divided. Concerns of renters and public transit users can certainly be advocated for across the whole Board of Supervisors. Finally, it is apparent that the current survey results for Plan A2 point to the general dissatisfaction with this Draft Plan A2. Thank you for your work on this issue and your time.

Question 18

Draft Plan C2 - Whole County: 2. Does not represent my community well

Question 19

No response

Question 20

No response

Question 21

Draft Plan C2, District B: 1. This is not my community

Question 22

No response

Question 23

No response

Question 24

No response

Question 25

No response

Question 26

This is good only in that it keeps the Arcata Bottoms with the heart of Arcata.

Question 27

Draft Plan C2, District D: 1. This is not my community

Question 28

This is ok since it mostly leaves the city of Eureka mostly intact and as it is represented in the current district map.

Question 29

This is ok since it mostly leaves the city of Eureka mostly intact and as it is represented in the current district map.

Question 30

No response

Question 31

From the reporting/analysis I have seen on this map for Dist E, it looks like there is a 3,000 person over inclusion over the proposed Dist A. This should be adjusted some how.

Question 32

No response

Question 33

This is mostly ok since it is the closest comparison to the current district map. It looks like there is still some tweaking that needs to happen regarding population balancing between districts but the integrity of distinct communities seem to be left intact.

Draft Map 2 - All Responses - Through 11/9/2021

2nd Draft - Supervisor District Boundaries, 2 options to review

Question 34

Overall.... Plan A2 is BAD and Plan C2 is much less BAD.
Also I would also like to share dissatisfaction with the lack of statistical representation of the Indigenous People in the calculations used to draft these district maps. Maybe this could be addressed before the district map finalization in December.

Again, thank you very much for doing this difficult work and I wish you success!

Randy Terra, Eureka

Linda M Miller

inside district 5

October 27, 2021, 11:03 AM

Question 1

Draft Plan A2 - Whole County: 2. Does not represent my community well

Question 2

Draft Plan A2, District A: 2. Does not represent my community well

Question 3

I don't feel that southern Humboldt should be included in the same district as Blue Lake, Indianola, parts of Bayside! My community of Glendale is in district E, which I am fine with, but Glendale and Blue Lake should be in the same district, and I don't like Draft Plan A2 for this reason. But Blue Lake in the same district as southern Humboldt just doesn't make any sense at all. We are not in the same COI as southern Humboldt.

Question 4

The parts that are south of Eureka.

Question 5

Draft Plan A2, District B: 1. This is not my community

Question 6

Not sure.

Question 7

No response

Question 8

Draft Plan A2, District C: 1. This is not my community

Question 9

I don't know

Question 10

No response

Question 11

No response

Question 12

This is the wrong district for A2, you have pasted the Draft Plan C2 district D here

Question 13

No response

Question 14

Draft Plan A2, District E: 2. Does not represent my community well

Question 15

Please include Blue Lake in District E, along with Glendale. I live in the community of Glendale; Glendale and Blue Lake are in the same functional community. We share shopping, school districts, entertainment venues, and a planned Community Plan area, which will be a part of the Humboldt County General Plan (Glendale-Blue Lake Community Plan, to be developed by County Planning in 2022).

Question 16

I like the district just fine as is, EXCEPT for the omission of Blue Lake in District E.

Question 17

As a resident of the Glendale-Blue Lake functional community, I want to be part of a district that includes both communities. As a separate issue, I feel that I am also in a COI that includes both Arcata and McKinleyville, but I feel fine about being included in either.

Question 18

Draft Plan C2 - Whole County: 1. This is not my community

Question 19

Draft Map 2 - All Responses - Through 11/9/2021

2nd Draft - Supervisor District Boundaries, 2 options to review

Nothing

Question 20

No response

Question 21

Draft Plan C2, District B: 1. This is not my community

Question 22

Nothing

Question 23

No response

Question 24

Draft Plan C2, District C: 3. Represents my community adequately

Question 25

I feel that Arcata is in my COI with the community of Glendale, but I am fine not being in District C

Question 26

No response

Question 27

Draft Plan C2, District D: 1. This is not my community

Question 28

No response

Question 29

No response

Question 30

Draft Plan C2, District E: 3. Represents my community adequately

Question 31

Nothing

Question 32

Make sure to keep Blue Lake and Glendale together, please.

Question 33

I like Draft Plan C2 the best. I like the district that I am in (E), and I like the fact that southern Humboldt districts don't extend north of Eureka.

Question 34

I do not like Draft Plan A2 at all. Draft Plan C2 is great. If you consider the district map as it has been for the past 10 years, I would like to see Glendale and Blue Lake in the same district, whether they both go into C or E, either would be fine.

Name not available

inside district 1

October 27, 2021, 11:13 AM

Question 1

Draft Plan A2 - Whole County: 3. Represents my community adequately

Question 2

Draft Plan A2, District A: 3. Represents my community adequately

Question 3

Include Samoa so that more of Eureka can be kept together.

Question 4

No response

Question 5

Draft Plan A2, District B: 4. Represents my community very well

Question 6

No response

Question 7

No response

Question 8

Draft Plan A2, District C: 2. Does not represent my community well

Question 9

Move Samoa to A and keep more of Eureka together.

Draft Map 2 - All Responses - Through 11/9/2021

2nd Draft - Supervisor District Boundaries, 2 options to review

Question 10

No response

Question 11

Draft Plan A2, District D: 2. Does not represent my community well

Question 12

Keep District D with C by moving Samoa to A.

Question 13

No response

Question 14

Draft Plan A2, District E: 3. Represents my community adequately

Question 15

No response

Question 16

No response

Question 17

No response

Question 18

Draft Plan C2 - Whole County: 2. Does not represent my community well

Question 19

The southern section of Eureka should not be with A

Question 20

No response

Question 21

Draft Plan C2, District B: 3. Represents my community adequately

Question 22

No response

Question 23

No response

Question 24

Draft Plan C2, District C: 3. Represents my community adequately

Question 25

No response

Question 26

No response

Question 27

Draft Plan C2, District D: 2. Does not represent my community well

Question 28

Take out Samoa so that more of Eureka can be kept together.

Question 29

No response

Question 30

Draft Plan C2, District E: 4. Represents my community very well

Question 31

No response

Question 32

No response

Question 33

For my community Draft Plan A2 works better.

Question 34

No response

Name not available

inside district 4

October 29, 2021, 1:33 PM

Question 1

Draft Plan A2 - Whole County: 2. Does not represent my community well

Draft Map 2 - All Responses - Through 11/9/2021

2nd Draft - Supervisor District Boundaries, 2 options to review

Question 2

Draft Plan A2, District A: 1. This is not my community

Question 3

I would include the southern Humboldt Coastal population centers and the Southern Humboldt inland population centers in the same district. I would include Glendale and Blue Lake in the same district.

Question 4

Nothing that is significantly different from the current district map.

Question 5

Draft Plan A2, District B: 1. This is not my community

Question 6

Same comments as for District A.

Question 7

Nothing that is significantly different from the current district map.

Question 8

Draft Plan A2, District C: 2. Does not represent my community well

Question 9

I would not split the City of Eureka into separate districts. I would include the Arcata bottoms area in the same district as the City of Arcata. I would include the Samoa peninsula area in the same district as the City of Eureka.

Question 10

Nada.

Question 11

Draft Plan A2, District D: 2. Does not represent my community well

Question 12

This is obviously the incorrect map. Same comments as above for District C.

Question 13

Nothing.

Question 14

Draft Plan A2, District E: 1. This is not my community

Question 15

Same comment as above about Glendale and Blue Lake.

Question 16

No response

Question 17

Splitting the City of Eureka into separate districts is a terrible idea.

Question 18

Draft Plan C2 - Whole County: 2. Does not represent my community well

Question 19

Where are the checkboxes for this district? This is not my community.

Question 20

No response

Question 21

Draft Plan C2, District B: 1. This is not my community

Question 22

No response

Question 23

No response

Question 24

Draft Plan C2, District C: 1. This is not my community

Question 25

No response

Question 26

No response

Question 27

Draft Plan C2, District D: 4. Represents my community very well

Draft Map 2 - All Responses - Through 11/9/2021

2nd Draft - Supervisor District Boundaries, 2 options to review

Question 28

Should probably include additional residential areas to the south and east, including at least all of Harris Street.

Question 29

Everything else.

Question 30

Draft Plan C2, District E: 1. This is not my community

Question 31

No response

Question 32

No response

Question 33

The map overlay on existing lines is not Draft Plan C2. There is no specific question pertaining to District A. How do you expect people to provide adequate feedback if the information presented isn't correct or if the survey isn't complete?

Question 34

At this point I believe I am sharing feedback with the Supervisors - just make some tiny tweaks to the existing map and be done with it.

Name not shown

inside district 3

October 29, 2021, 7:19 PM

Question 1

Draft Plan A2 - Whole County: 1. This is not my community

Question 2

Draft Plan A2, District A: 3. Represents my community adequately

Question 3

Some of "C" & "D" put into "A". Take out some of it's Eastern & Southeastern areas to add into "B".

Question 4

Keep the Western & Southwestern areas together.

Question 5

Draft Plan A2, District B: 2. Does not represent my community well

Question 6

Add/ incorporate some of Southeastern & Northeastern "A" into "B" City of Arcata area & Blue Lake area into "B"

Question 7

Goes south to county line

Question 8

Draft Plan A2, District C: 1. This is not my community

Question 9

Take out the City of Arcata area.

Add City of Arcata area with Blue Lake area.

Include more of the Eureka old town/ historic areas/ regions.

Incorporate more of the City of Eureka

Question 10

Not splitting the peninsula up into separate Districts.

Keep Samoa, Manila, & Western Eureka together in the same District.

Do not like District "C".

Question 11

No response

Question 12

Add areas with Western coast areas of "C"

Question 13

Do not know

Question 14

No response

Question 15

Have it incorporate some of District "A"

Question 16

Northern & Eastern areas

Draft Map 2 - All Responses - Through 11/9/2021

2nd Draft - Supervisor District Boundaries, 2 options to review

Question 17

Do not like Draft Plan A2

Question 18

Draft Plan C2 - Whole County: 2. Does not represent my community well

Question 19

No response

Question 20

No response

Question 21

Draft Plan C2, District B: 2. Does not represent my community well

Question 22

No response

Question 23

No response

Question 24

Draft Plan C2, District C: 1. This is not my community

Question 25

Incorporate Samoa & Manila together, keep the peninsula together.

Question 26

Nothing

Question 27

Draft Plan C2, District D: 1. This is not my community

Question 28

Incorporate Samoa & Manila together, keep the peninsula together.

Question 29

The City of Eureka

Question 30

Draft Plan C2, District E: 2. Does not represent my community well

Question 31

No response

Question 32

No response

Question 33

Districts "C" & "D"- Incorporate Samoa & Manila together, keep the peninsula together with the City of Eureka.

Question 34

Incorporate Samoa & Manila together, keep the peninsula together.