

**VAN DUZEN
PLANNING WATERSHED**





**SOUTH FORK EEL
PLANNING WATERSHED**

**CAPE MENDOCINO
PLANNING WATERSHED**

**MIDDLE MAIN EEL
PLANNING WATERSHED**

Planning Commissioner Map

Planning Watersheds

-  Planning Watershed
-  Pending Projects
-  Approved Projects
-  CE HEIR Notices

Highways and Roads

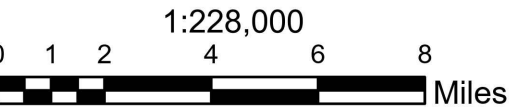

Functional Class

-  Principal Arterials
-  Minor Arterials
-  Major Collectors
-  Minor Collectors
-  Local Roads
-  Private Roads

South Fork Eel River Planning Watershed

Status	Total	New	Ratio	Existing	Ratio
Approved Projects:	376	90	24%	286	76%
Pending Projects:	110	45	41%	65	59%
C.E. HEIR Cases:	334				

Project Number:
PLN-11674-CUP
APN:
216-026-013-000



Source:
Humboldt County Planning and Building Department, July 2024.

This map is intended for planning purposes only and should not be used for precise measurement or legal boundary delineation.
Original map size is 17"X11".
Plots Directory: H:\Plots\PLN_Comm\

Esri, HERE, Bureau