



Final Report
2021/2022 Pavement Management Program Update
Humboldt County

February 2022



Richmond, CA

501 Canal Blvd., Suite I
Point Richmond, CA 94804



Humboldt County

Department of Public Works
1106 2nd St,
Eureka, CA 95501

**Humboldt County Association of
Governments**

611 I Street, Suite B
Eureka, CA 95501

Final Report
2021/2022 Pavement Management Program Update
Humboldt County

February 2023

Prepared for:

Humboldt County

Department of Public Works
1106 2nd St,
Eureka, CA 95501

Humboldt County Association of Governments (HCAOG)

611 I St Suite B,
Eureka, CA 95501

Prepared by:



Debaroti Ghosh, Ph.D.

Project Engineer II



Mei-Hui Lee, Ph.D. P.E.

Associate Engineer

NCE

501 Canal Blvd Suite I
Point Richmond, CA 94804
(510) 215-3620

NCE Project No. 599.04.55

This Page Intentionally Left Blank

Executive Summary

The Humboldt County Association of Governments (HCAOG) is a Joint Powers Agency composed of the seven incorporated cities (Arcata, Blue Lake, Eureka, Ferndale, Fortuna, Rio Dell, Trinidad), and the County of Humboldt. It is the designated Regional Transportation Planning Agency (RTPA) as well as the Service Authority for Freeway Emergencies (SAFE). As a part of this process, in 2021, HCAOG acquired the services of an engineering consultant, Nichols Consulting Engineers, Chtd. (NCE), to provide professional and technical services preparing pavement management program (PMP) updates for the county and the cities under HCOAG.

This report summarizes the results of the 2021/2022 update for the Humboldt County (County) and its purpose is to help educate policy makers about the current condition of the pavement network and the impact of various funding scenarios on future network condition.

The County is responsible for maintaining 1,207 centerline miles. However, approximately 854 centerline miles of paved roads (or 1775 pavement sections) are documented in StreetSaver^(R) database along with an additional 49.4 centerline miles of gravel roads. The difference of 304 centerline miles between maintained centerline miles (1,207) and documented centerline miles in StreetSaver^(R) database (903.4) will be addressed and fixed before next PMP update. The following report is based on 854 centerline miles of paved roads in the StreetSaver^(R) database which represents a substantial investment of approximately \$1007.5 million.

In 2022, NCE collected pavement condition data using the Metropolitan Transportation Commission's (MTC) modified ASTM survey procedures. The survey data were entered into the StreetSaver[®] database, which the County uses as a PMP decision-support tool.

Overall, the County's pavement network is currently in "Fair" bordering "Poor" condition with an average pavement condition index (PCI) of 49. Approximately 19.8 percent of the network is in "Good" condition while 55.4 percent is in "Poor" or "Failed" condition.

The budget needs analysis indicated that the County needs to spend \$571.6 million over the next ten years to bring the road network to a condition that can be maintained with on-going preventive maintenance in the most cost-effective way. Three alternative budget scenarios were performed to illustrate the impacts of different funding levels. The following table lists each scenario with its corresponding ten-year budget, the PCI and deferred maintenance at the end of the analysis period.

Scenario	Description	10-Year Budget (\$M)	2032 PCI	2032 Deferred Maintenance (\$M)
1	Existing Budget (\$2M/Year)	20.0	25	903.8
2	Maintain PCI at 49	343.8	49	432.4
3	Improve PCI to 70	559.4	70	169.5

NCE recommends that at a minimum the County pursue Scenario 2, which will maintain the existing network PCI at 49 throughout the next decade and provides room for further improvement. This scenario will also increase the portion of the network in “Good” condition. It will require a total of \$343.8 million over the next ten years.

Table of Contents

1 Introduction and Background 1

2 Network Summary 3

3 Pavement Condition 4

 3.1 County’s Pavement Condition Index 5

 3.2 County’s Network Condition Breakdown 5

 3.3 PCI Comparison with Neighboring Agencies 6

4 Maintenance and Rehabilitation Strategies 7

5 Budget Analyses 8

 5.1 Budget Needs Analysis 9

 5.2 Scenario 1: Existing Funding (\$20.0M/10 Years) 10

 5.3 Scenario 2: Maintain PCI at 49 (\$343.8M/10 Years) 11

 5.4 Scenario 3: Improve PCI to 70 (\$559.4M/10 Years) 12

 5.5 Scenario Comparisons 13

6 Conclusion and Recommendations 16

List of Figures

Figure 1. Examples of Roads with Different PCIs 4

Figure 2. Network Condition Breakdown by Functional Classification 5

Figure 3. Comparison of Network PCI to Other HCAOG Agencies 6

Figure 4. Costs of Maintaining Pavements Over Time 7

Figure 5. PCI vs Deferred Maintenance for Scenario 1 10

Figure 6. PCI vs Deferred Maintenance for Scenario 2 11

Figure 7. PCI vs Deferred Maintenance for Scenario 3 12

Figure 8. Comparison of Annual PCI by Scenario 13

Figure 9. Comparison of Annual Deferred Maintenance by Scenario 14

Figure 10. Comparison of Pavement Condition Breakdown by Scenario 15

List of Tables

Table 1. Network Summary Statistics 3

Table 2. Pavement Condition Breakdown by Functional Class 6

Table 3. Summary Results for Budget Needs Analysis 9

Table 4. Summary Results for Scenario 1 10

Table 5. Summary Results for Scenario 2 11

Table 6. Summary Results for Scenario 3 12

List of Appendices

Appendix A

Section Description Inventory

Appendix B

Maintenance and Rehabilitation Decision Tree

Appendix C

Budget Need Analysis Results

Appendix D

Budget Scenario Results

Appendix E

Pavement Condition Maps

Appendix F

Sections Selected for Treatment – Scenario 1

1 Introduction and Background

In 2021, the Humboldt County Association of Governments (HCAOG) solicited interest among its member agencies in participating in a collaborative region-wide pavement management program (PMP) update. The last region wide PMP update was performed in 2017.

The engineering consultant acquired to provide professional and technical services for the PMP updates in the Humboldt region was Nichols Consulting Engineers, Chtd. (NCE). The eight participating member agencies included the Cities of Arcata, Blue Lake, Eureka, Ferndale, Fortuna, Rio Dell, Trinidad, and the County of Humboldt.

In general, PMPs are “designed to provide objective information and useful data for analysis so that... managers can make more consistent, cost effective, and defensible decisions related to the preservation of a pavement network.¹”

The goals of the 2021/2022 update were to:

- Update the existing pavement network inventory to include new roads,
- Perform pavement condition surveys,
- Update historical maintenance records (e.g. previously resurfaced pavements),
- Update the maintenance and rehabilitation decision tree and associated costs,
- Perform budgetary analyses and determine funding needs, and
- Prepare a final PMP report documenting the results of the update.

To update the County’s PMP, NCE performed walking and semi-automated condition surveys using the Metropolitan Transportation Commission’s (MTC) modified² ASTM D6433³ survey procedures in the County. Walking surveys were performed by one or two-person crews to record all pavement distresses on all residential/local roads. Semi-automated condition surveys were performed using a customized vehicle equipped with a computer and a laser bar on all arterials and collectors. This allowed condition data, including distress type, extent, and severity, to be collected quickly and safely. The surveys did not include non-pavement issues such as traffic,

¹ AASHTO “Guidelines for Pavement Management Systems”. American Association of State Highway and Transportation Officials, Washington, DC, July 1990.

² PCI Distress Identification Manuals (AC 4th Edition, PCC 3rd Edition), Metropolitan Transportation Commission, San Francisco, CA March 2016.

³ ASTM D6433-18 Standard Practice for Roads and Parking Lots Pavement Condition Index Surveys, ASTM International, West Conshohocken, PA, 2018, www.astm.org.

safety and road hazards, geometric issues, shoulders, sidewalks, curb and gutters, drainage issues, or immediate maintenance needs. All survey data were entered into the County's StreetSaver® database, and pavement condition index (PCI) calculations were performed. NCE then met with agency staff and reviewed and updated the County's decision tree including maintenance and rehabilitation (M&R) strategies and treatment unit costs. A budget needs analysis was then performed, and three budget scenarios were analyzed for the road network.

This report answers the following questions for Humboldt County:

- What does the County's pavement network include?
- What is the current condition of the pavement network?
- What are the County's current M&R strategies?
- How much funding is required to perform all needed M&R treatments over the next ten years?
- What effect with the County's existing funding have on the network condition and overall deferred maintenance?
- What effect will other funding levels have on the network condition and deferred maintenance?

2 Network Summary

The County is responsible for maintaining 1,207 centerline miles. However, approximately 854 centerline miles of paved roads (or 1775 pavement sections) are documented in StreetSaver^(R) database along with an additional 49.4 centerline miles of gravel roads. The difference of 304 centerline miles between maintained centerline miles (1,207) and documented centerline miles in StreetSaver^(R) database (903.4) will be addressed and fixed before next PMP update. The budget analyses in the report are based on 854 centerline miles of paved roads in the StreetSaver^(R) database.

The network is primarily composed of asphalt concrete (AC) pavement with 228 centerline miles of surface treated sections (surface seal over native soil). Table 1 summarizes the road network by functional classification. Approximately 49.4 centerline miles of gravel roads are also listed in the database but are not included in the budgetary analysis.

Table 1. Network Summary Statistics

Functional Class	Number of Sections	Centerline Miles	Lane Miles	Network Area (%)
Arterials	427	346.4	739.10	11.2%
Collectors	119	99.6	197.72	22.9%
Residential	1229	407.93	803.32	65.9%
Total	1775	854.0	1740.1	100.0%
Gravel	71	49.4	89.1	-

The replacement cost of the road network of 854 paved centerline miles is estimated to be approximately \$1007.5 million. This can be viewed as the value of the pavement network and is the amount needed to fund a reconstruction of the entire paved network. This is approximately 11% higher than estimate provided in 2017 PMP update. The replacement cost is calculated by multiplying the total pavement area by the unit cost of reconstruction of the pavement structure. The unit cost of reconstruction has increased by an average of more than 10% for all functional classes since the last update due to changes in treatment strategies and increased material costs. As a result, the replacement cost has increased overall. It does not include related infrastructure assets such as sidewalks, signals, markings, signs, or storm drains.

3 Pavement Condition

Pavement condition is typically quantified using the pavement condition index (PCI), which ranges from 100 (best) to 0 (worst). Pavement condition is affected by the environment, traffic loads and volumes, construction materials, and age. Figure 1 shows examples of roads with varying PCIs.

The PCI scale is divided into four general condition categories. Pavements in "Good" condition have a PCI above 70, pavements in "Fair" condition have a PCI between 50 and 69, pavements in "Poor" condition have a PCI between 25 and 49, and finally pavements in "Failed" condition have a PCI below 25.



Figure 1. Examples of Roads with Different PCIs

A list of sections for 854 paved centerline miles in the network along with their attributes, including the PCI at the time of last inspection, is provided in Appendix A. For convenience, two versions are provided – one sorted alphabetically by road name and the other sorted by descending PCI.

Since there is a difference between maintained network by the County (1,207 centerline miles) and documented centerline miles in the StreetSaver^(R) (903 centerline miles), an official road log from the County is also provided in Appendix A.

3.1 COUNTY’S PAVEMENT CONDITION INDEX

The inspected average 2022 PCI for the County’s network (854 paved centerline miles in StreetSaver^(R) Database) is 49. This value is an area-weighted calculation performed in StreetSaver^(R) and is based on the condition survey performed in 2022. The inspected PCI was 55 under 2017 PMP update.

3.2 COUNTY’S NETWORK CONDITION BREAKDOWN

Figure 2 breaks down the current road network PCI by functional classification. The collectors have the highest PCI of 50 with arterials having a PCI of 49. Residentials have the lowest PCI of 48. Table 2 summarizes the road network by condition category and functional classification. Approximately, 19.8 percent of the network is under “Good” with more than half of the network in “Poor” or “Failed” condition.




Figure 2. Network Condition Breakdown by Functional Classification

Table 2. Pavement Condition Breakdown by Functional Class

Condition Category	PCI Range	Arterials (%)	Collectors (%)	Residentials (%)	Entire Network (%)
Good	70-100	4.5	1.8	13.5	19.8
Fair	50-69	15.5	3.5	5.8	24.8
Poor	25-49	22.0	5.3	17.2	44.5
Failed	<25	1.5	0.6	8.8	10.9
Total	-	43.5	11.2	45.3	100.0

3.3 PCI COMPARISON WITH NEIGHBORING AGENCIES

Figure 3 shows the County’s average network PCI compared to other HCAOG agencies as well as the statewide average PCI from the 2020 California Statewide Local Streets and Roads Needs Assessment⁴. As illustrated, the County’s average network PCI is the lowest among HCAOG agencies and is seventeen points below the 2020 statewide average.

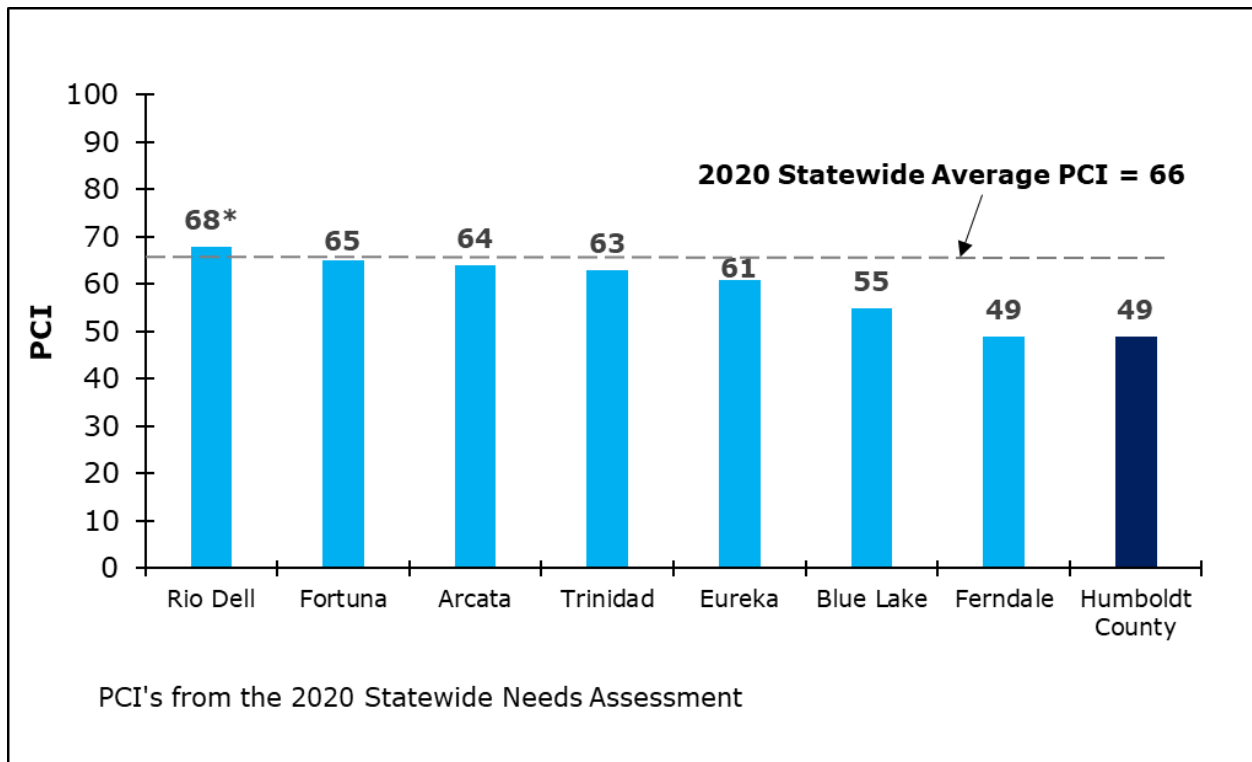


Figure 3. Comparison of Network PCI to Other HCAOG Agencies

⁴ "California Statewide Local Streets and Roads Needs Assessment 2020 Update". Nichols Consulting Engineers, Chtd., CA, 2021.

4 Maintenance and Rehabilitation Strategies

The County’s current M&R strategies include cost-effective preventive treatments. In general, crack seals or slurry seals will be applied to pavements in “Good” condition; pavements in “Fair” condition will receive slurry seal or chip seal with digouts or a thin hot mix asphalt (HMA) overlay depending on the amount of load related distress; pavements in “Poor” condition will receive thick mill and HMA overlay; finally, pavements in “Failed” condition will receive full depth reclamation (FDR) with an HMA overlay or be reconstructed. The County’s M&R strategies are formalized into a decision tree⁵ (presented in Appendix B), which is instrumental in performing the budget needs analysis and budget scenarios.

Experience and research have shown that it costs much less to maintain pavement in good condition than to repair pavement that has already failed. Figure 5 shows treatment unit cost for residential. As shown in Figure 4, by allowing pavements to deteriorate, roads that once cost \$5.25/square yard (SY) to seal may soon cost \$58.75/SY to overlay. In other words, delaying repairs can significantly increase M&R costs. Note that a slurry seal can be placed on approximately 11 times as many lane miles as those requiring reconstruction.

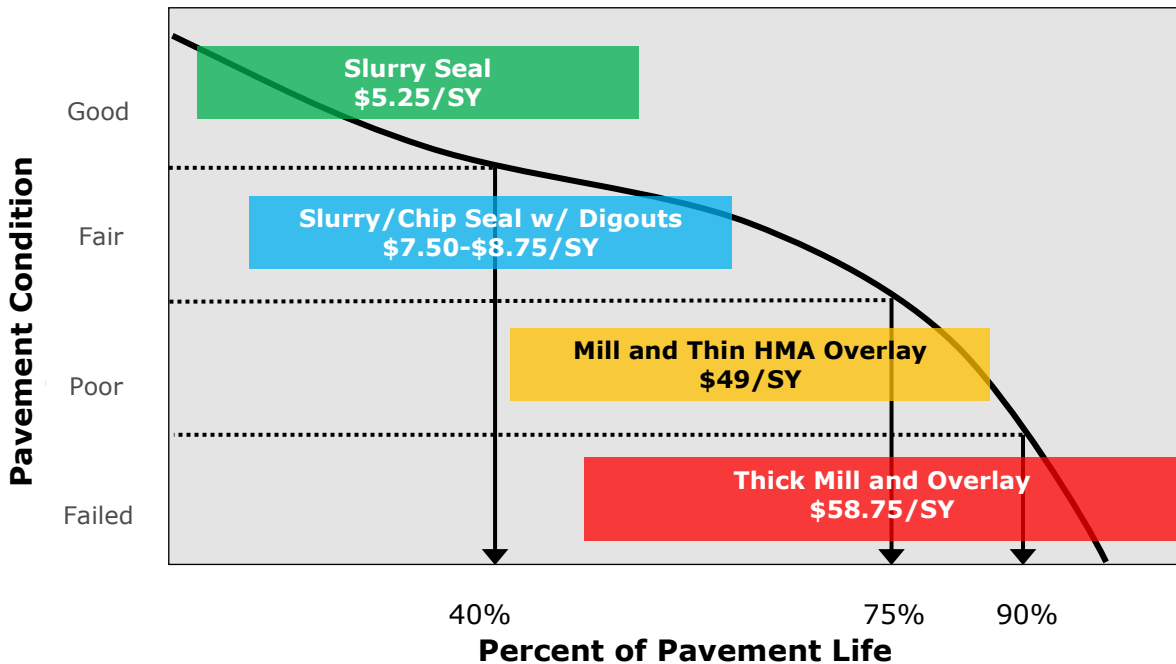


Figure 4. Costs of Maintaining Pavements Over Time

⁵ Note: The StreetSaver® “Maintenance and Rehabilitation Decision Tree” divides the “Fair” condition category to separate pavements with primarily non-load-related distresses (e.g., longitudinal cracking) from those with load-related distresses (e.g., fatigue cracking).

5 Budget Analyses

Based on the principle that it costs less to maintain roads in good condition than it does to repair those that have failed, cost-effective PMPs employ strategies that eliminate the deferred maintenance⁶ and then maintain the network with on-going preventive maintenance. Such strategies bring the network condition to an optimal PCI that can be maintained over time.

The first step in developing such a cost-effective strategy is to determine the total maintenance budget needs of the network. The next step is to conduct alternative budget scenario analyses. In consultation with the County, three funding scenarios were selected for analysis and performed using StreetSaver[®]:

- **Scenario 1: Existing Budget** – This scenario assumes the County will spend approximately \$2.0 million per year on pavement M&R for the next ten years.
- **Scenario 2: Maintain PCI** – This scenario aims to maintain the existing network PCI at 49 over the next ten years.
- **Scenario 3: Improve PCI** – This aims to improve the network PCI to 70 over the next ten years.

The budget needs analysis and budget scenarios are presented in the following subsections. The detailed results of the budget needs analysis are provided in Appendix C. The detailed results of the budget scenarios are provided in Appendix D. Additionally, maps illustrating the current pavement condition and the projected 2032 pavement condition for each scenario are provided in Appendix E.

Here it is important to mention that the budget analyses were conducted for 854 paved centerline miles documented in the StreetSaver^(R) database.

⁶ Deferred maintenance is M&R not performed due to insufficient funding.

5.1 BUDGET NEEDS ANALYSIS

The total budget needs for the network represents the cost associated with performing M&R treatments at the optimal time – optimal meaning the PCI is maximized and the cost is minimized – over the analysis period. This was done by performing a budget needs analysis in StreetSaver® with an inflation rate of four percent for an analysis period of ten years.

The results of the budget needs analysis are presented in Table 3. The total budget needs for the County for the next ten years is estimated to be \$571.6 million. Of the total budget needs, approximately \$48.1 million (8.4 percent) is devoted to preventive maintenance, while the rest is allocated for more costly rehabilitation and reconstruction treatments.

Table 3. Summary Results for Budget Needs Analysis

Year	2023	2024	2025	2026	2027	2028	2029	2030	2031	2032	Total
Budget Needs (\$M)	391.2	2.8	2.6	0.8	0.6	37.2	88.8	29.7	4.5	13.4	571.6
Treated PCI	88	85	84	82	81	82	81	80	80	81	NA
Untreated PCI	60	58	55	53	50	47	44	42	39	37	NA

If the County follows this ideal, cost-effective strategy, the average network PCI will immediately increase as a large amount of deferred maintenance is addressed in the first year, and then stabilize in the low-80s. This type of budget, that addresses all the deferred maintenance in the first year, is known as front-loaded.

Alternatively, if no maintenance is performed over the next ten years, the network PCI will drop to 37 by 2032.

5.2 SCENARIO 1: EXISTING FUNDING (\$20.0M/10 YEARS)

The existing funding was estimated to be a total of \$71.8 million for ten-years within the analysis period of 2017-2026 under 2017 PMP update which included RMRA funding. However, this scenario assumes the County will have \$2.0 million per year for pavement M&R for the next ten years based on the information provided by the County. As shown in Table 4 and Figure 5, the network PCI will decrease to 25 and the deferred maintenance will increase to \$903.8 million by 2032. Additionally, 61.4 percent of the network will be in “Failed” condition with 15.9 percent of the network in “Good” condition. A list of sections selected for treatment are provided in Appendix F.

Table 4. Summary Results for Scenario 1

Year	2023	2024	2025	2026	2027	2028	2029	2030	2031	2032	Total
Budget (\$M)	2.0	2.0	2.0	2.0	2.0	2.0	2.0	2.0	2.0	2.0	20
Deferred Maintenance (\$M)	389.2	451.0	518.4	577.4	640.2	696.7	752.0	796.9	847.4	903.8	NA
Treated PCI	49	46	43	40	37	34	31	29	27	25	NA

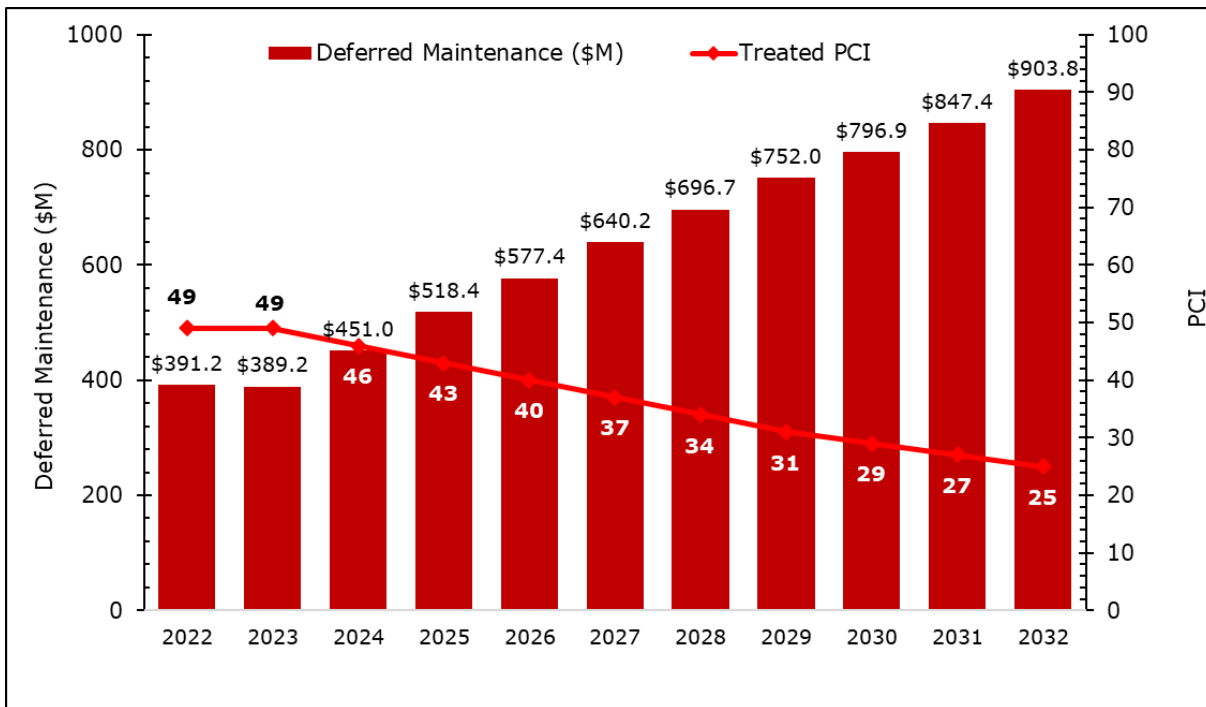


Figure 5. PCI vs Deferred Maintenance for Scenario 1

5.3 SCENARIO 2: MAINTAIN PCI AT 49 (\$343.8M/10 YEARS)

This scenario aims to maintain the existing network PCI at 49 over the analysis period. As shown in Table 5 and Figure 6, the financial commitment required to accomplish this goal is \$343.8 million over ten years. This will result in 57.1 percent of the network being in “Good” condition with 37 percent in “Failed” condition. The deferred maintenance will increase to 432.4 million by 2032.

Table 5. Summary Results for Scenario 2

Year	2023	2024	2025	2026	2027	2028	2029	2030	2031	2032	Total
Budget (\$M)	3.2	19.3	59.7	55.6	52.8	47.2	33.2	31.7	15.8	25.3	343.8
Deferred Maintenance (\$M)	388.0	432.4	437.0	436.1	432.0	413.9	404.4	404.7	423.1	432.4	NA
Treated PCI	49	49	49	49	49	49	49	49	49	49	NA

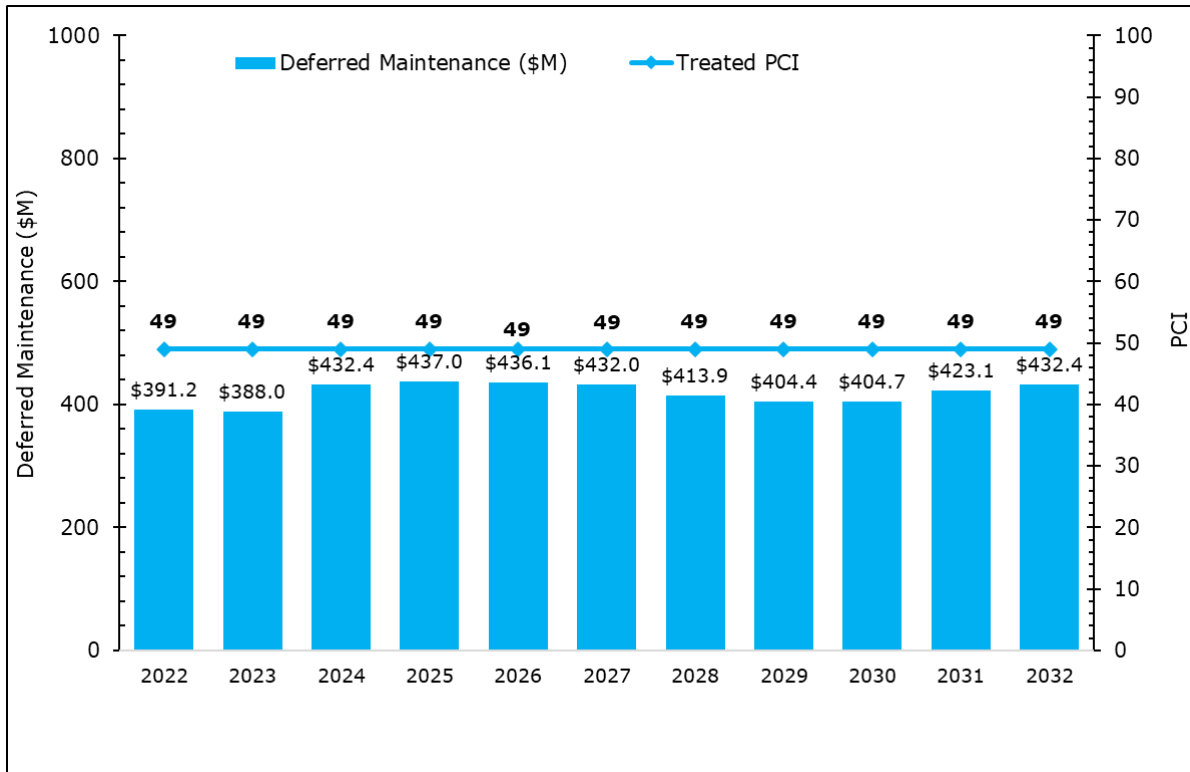


Figure 6. PCI vs Deferred Maintenance for Scenario 2

5.4 SCENARIO 3: IMPROVE PCI TO 70 (\$559.4M/10 YEARS)

This scenario aims to improve the network PCI to 70 by 2032. As shown in Table 6 and Figure 7, the financial commitment required for this goal is \$559.4 million over ten years. This will result in 81.9 percent of the network being “Good” condition with approximately 12 percent in “Failed” condition. The deferred maintenance will decrease by approximately 57 percent to \$169.5 million by 2032.

Table 6. Summary Results for Scenario 3

Year	2023	2024	2025	2026	2027	2028	2029	2030	2031	2032	Total
Budget (\$M)	5.4	75.4	92.3	90.8	77.4	69.8	37.2	41.7	35.4	34.0	559.4
Deferred Maintenance (\$M)	385.8	374.0	343.6	304.1	270.3	221.6	197.1	183.6	175.4	169.5	NA
Treated PCI	51	53	55	58	60	62	64	66	68	70	NA

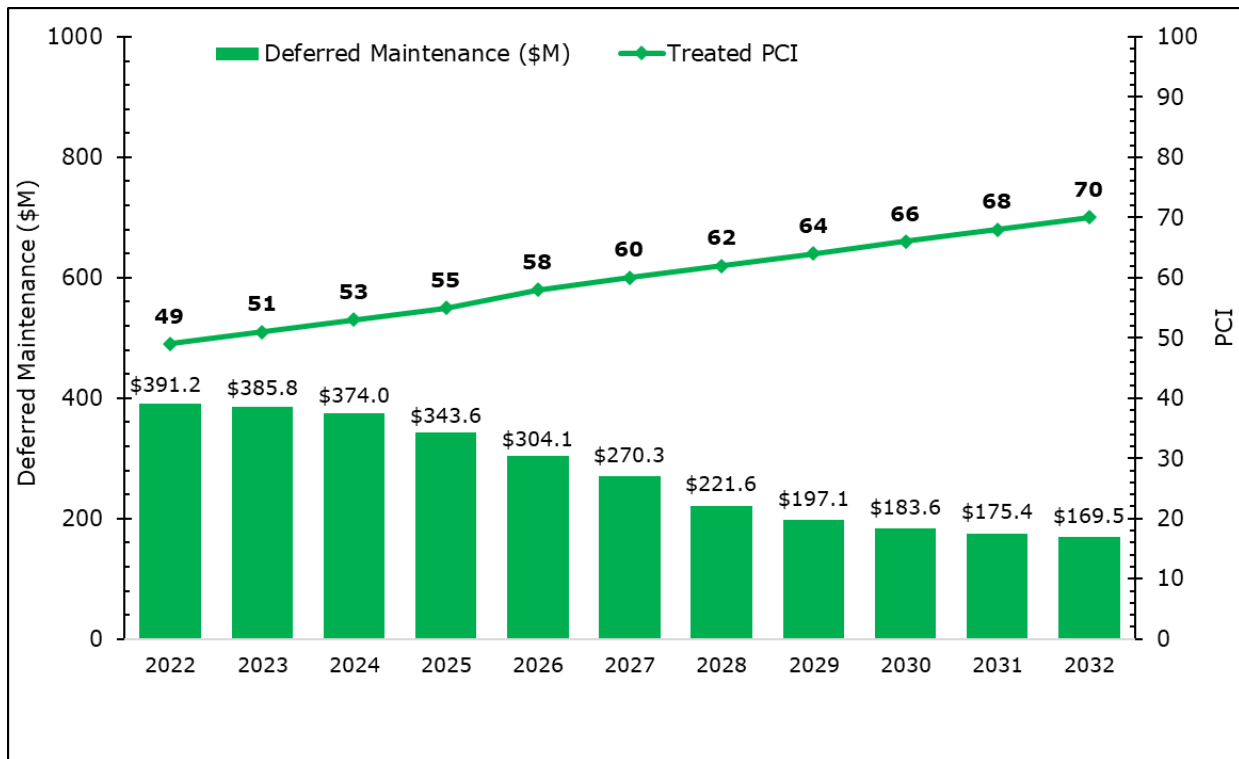


Figure 7. PCI vs Deferred Maintenance for Scenario 3

5.5 SCENARIO COMPARISONS

Figure 8 graphically compares the annual changes in PCI for each of the three scenarios. As previously noted, the average network PCI will decrease to 25 in Scenario 1, be maintained at 49 in Scenario 2 and increase to 70 in Scenario 3.

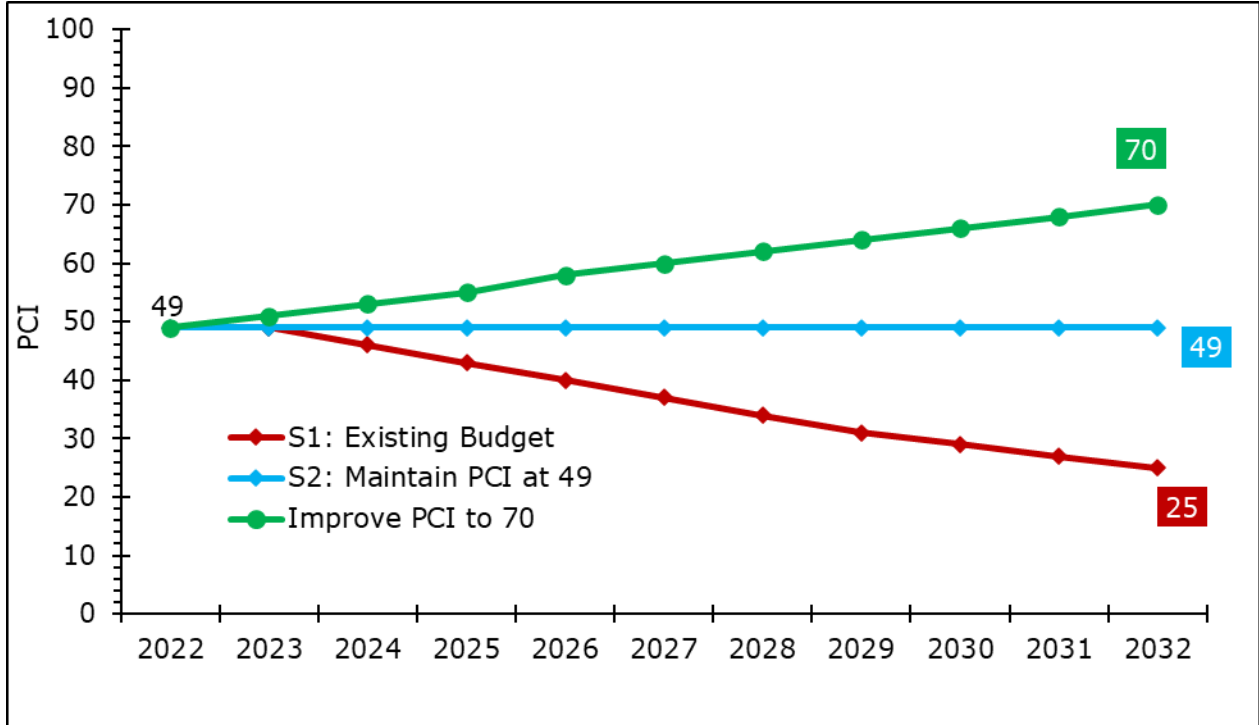


Figure 8. Comparison of Annual PCI by Scenario

Figure 9 illustrates the changes in deferred maintenance over time for each scenario. For Scenario 1, the deferred maintenance will increase to \$903.8 million. In Scenario 2, it will increase to \$432.4 million. In Scenario 3 it will decrease by 57 percent to \$169.5 million.

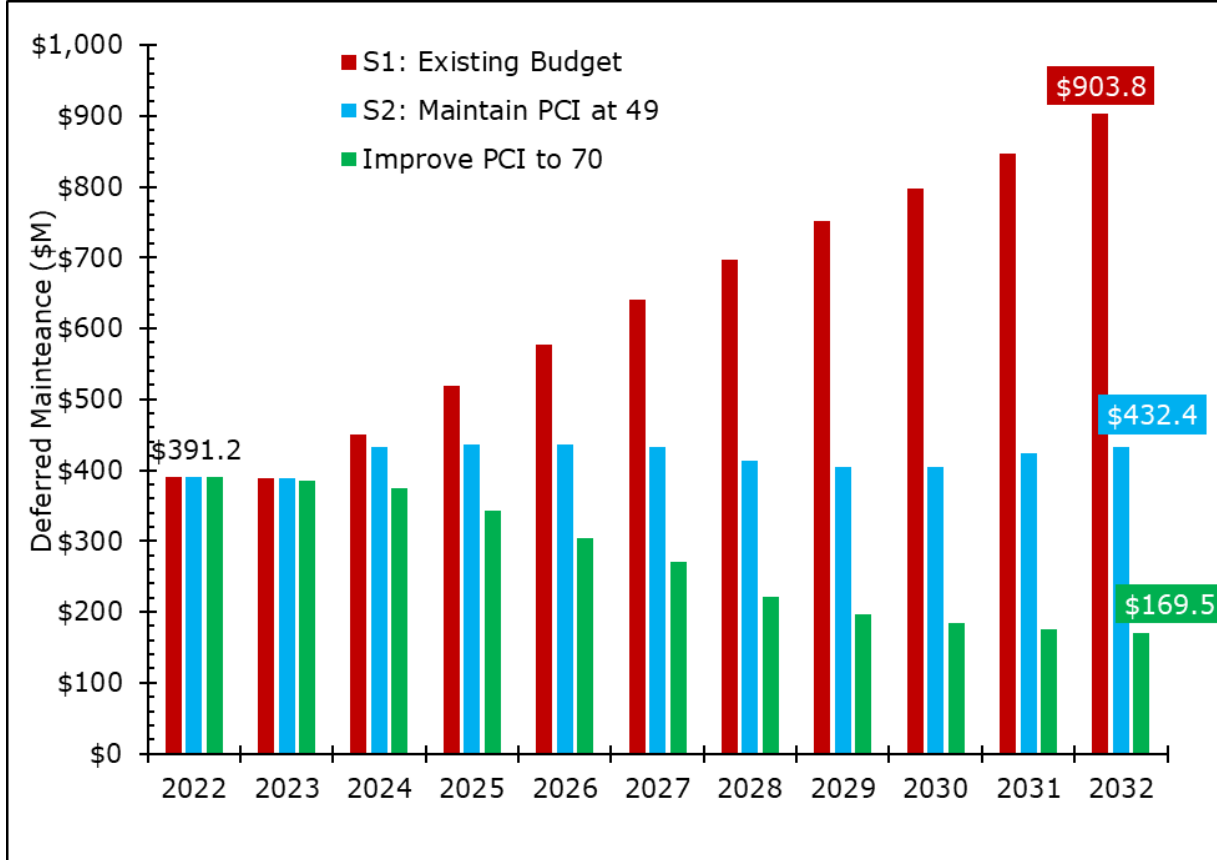


Figure 9. Comparison of Annual Deferred Maintenance by Scenario

Figure 10 illustrates the percent change in pavement condition for each scenario. As noted earlier, currently 19.8 percent of the network is in “Good” condition with 55.4 percent in “Poor” or “Failed” condition. Under existing funding, the network in “Good” condition will decrease and the “Failed” will increase six time. The network in “Good” and “Failed” condition will increase under both Scenarios 2 and 3. More than half of the network will be in “Good” condition under Scenario 2, and more than three-quarters of the network will be in “Good” condition under Scenario 3.

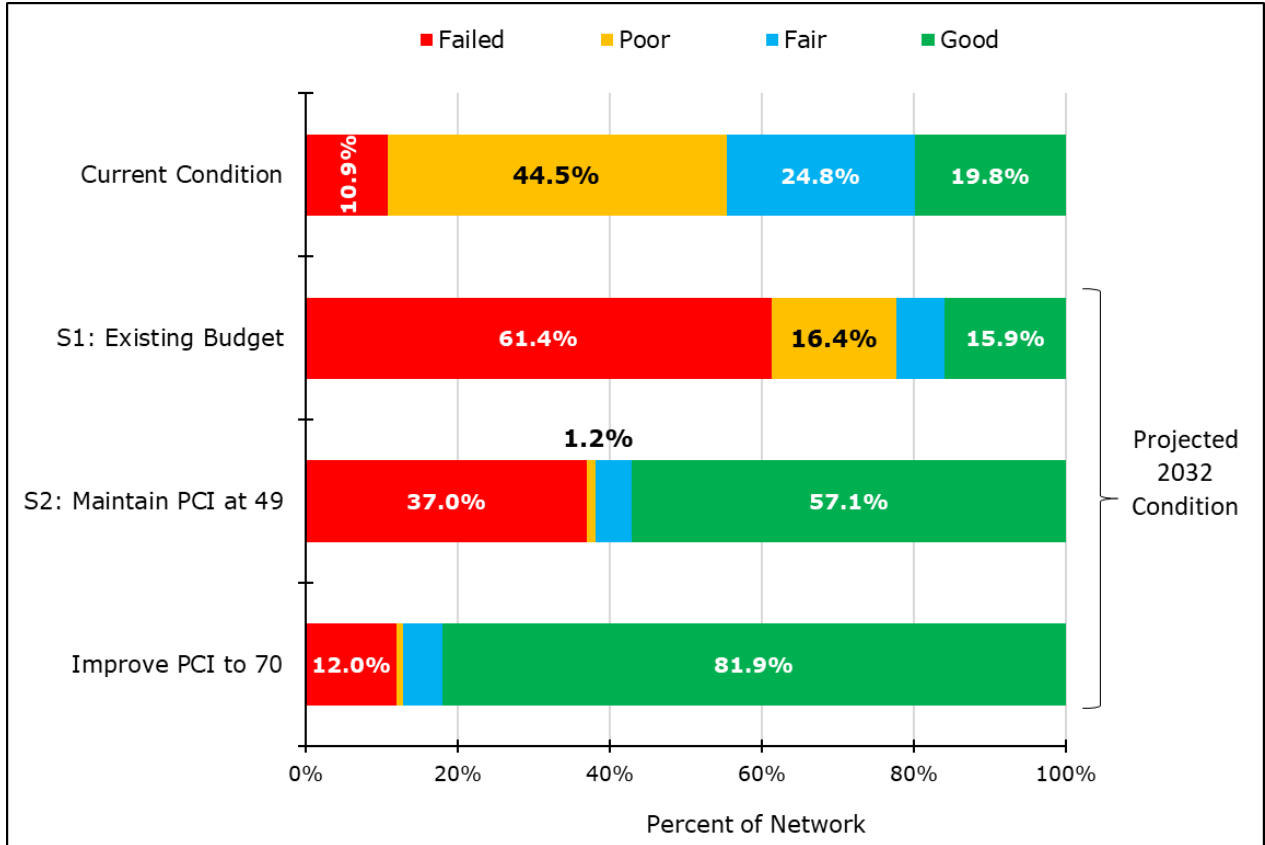


Figure 10. Comparison of Pavement Condition Breakdown by Scenario

6 Conclusion and Recommendations

In summary, the County has a substantial investment of \$1007.5 million in the pavement network for 854 paved centerline miles. Overall, the County's roads are in "Fair" bordering "Poor" condition with a 2022 average network PCI of 49. Approximately 19.8 percent of the road network is in "Good" condition and 55.4 percent is in "Poor" or "Failed" condition.

The analyses indicate that the County needs to spend approximately \$571.6 million on maintenance and rehabilitation over the next ten years to optimally repair all pavement sections, thus bringing the network into a condition that can be maintained with on-going preventive maintenance. In the long run, this strategy will save the County money by preventing future pavement deterioration to levels requiring rehabilitation or reconstruction.

Based on the data collected and the scenarios analyzed and presented in this report, NCE offers the following recommendations.

1. **Funding** - The primary goal of PMPs should be to offer users a safe and functional pavement network without unduly increasing the maintenance burden in the future. With that in mind, the recommended scenario for the County is Scenario 2, which requires approximately \$343.8 million over the next ten years. This budget allocation will maintain the network PCI at 49, allow the room for further improvement, increase the portion of the network in "Good" condition and decrease the portion of the network in "Poor" and "Failed" condition from 55.4 percent to 38.2 percent.

To address the gap between the County's existing funding and the recommended scenario, NCE recommends the County pursue additional funding sources. Potential sources include:

Federal Funding Sources

- Bipartisan Infrastructure Investment and Jobs Act (IIJA)
- Regional Surface Transportation Program (RSTP)
- Surface Transportation Program (STP)
- Congestion Mitigation and Air Quality Improvement Program (CMAQ)
- Community Development Block Grants (CDBG)
- Highway Safety Improvement Program (HSIP)
- Federal Emergency Management Agency (FEMA)

State Funding Sources

- Active Transportation Program (ATP), which now includes the Bicycle Transportation Account (BTA) and Safe Routes to Schools (SR2S)
- State Transportation Improvement Program (STIP)
- AB 2766 (vehicle surcharge)

- Vehicle License Fees (VLF)
- CalRecycle grants
- State Water Resource Control Board
- Transportation Development Act (TDA)
- Traffic Safety Fund
- Transportation Uniform Mitigation Fee (TUMF)

Local/Regional Funding Sources

- Sales tax measures
 - Development impact fees
 - General funds
 - Various assessment districts (lighting, maintenance, flood control, community facilities)
 - Traffic impact fees
 - Utilities (e.g., stormwater, water, wastewater enterprise funds)
 - Parcel/property taxes
 - Vehicle registration fees
 - Vehicle code fines
2. **Pavement Management Strategies** – Since a approximately 19.8 percent of the County’s roads are currently in “Good” condition, it is important to maintain that condition to the extent possible. Preservation occurs when roads with PCIs higher than 70 receive treatments such as surface seals (slurry, chip, microsurfacing, etc.). Seals are relatively inexpensive treatments that prevent moisture ingress and thus preserve the integrity of the underlying base material. NCE recommends that the County balance preventive maintenance with rehabilitation and reconstruction projects to preserve pavements in “Good” condition, improve pavements in “Poor” condition, and avoid increasing the deferred maintenance.
 3. **Reinspection Strategies** – Approximately 304 centerline miles of roads are not documented in the StreetSaver^(R) database which will be addressed and fixed during next PMP update.

In order to make appropriate management decisions based on current data, NCE recommends that the County perform condition inspections on arterials and collectors every 2 years and on residential at least every 4 to 5 years. Additionally, since StreetSaver[®] and other prediction models do not yet take into account the effect of specialized materials such as asphalt-binders with rubber or polymers, the actual performance of county pavements may not be fully captured in the analysis models. For this additional reason, NCE recommends regular pavement condition surveys to ensure model accuracy and relevance.

4. **M&R Decision Tree** – NCE recommends that the County annually review and update the M&R treatment strategies and associated unit costs to reflect current construction techniques and changing costs. This will ensure that the results for the budget analyses are reliable and as accurate as possible.

Appendix A

SECTION DESCRIPTION INVENTORY

Section Description Inventory Report

This report lists a variety of section description information for each of the County's pavement sections. It lists the street and section identifiers, limits, number of lanes, functional class, surface type, length, width, area, Inspected PCI, and PCI date.

All of the County's pavement sections are included in the report. Two versions of the report are provided. The first is sorted alphabetically by Street Name and Section ID and the second report is sorted by descending PCI. The field descriptions in this report are listed below:

COLUMN	DESCRIPTION
Street ID	Street Identification - A code up to ten characters/digits to identify the street. Generally, the street name is truncated to six characters. The Street ID should be unique for each street.
Section ID	Section Identification - A code up to ten characters/digits to identify the section number. The Section ID must be unique for each section of one street.
Street Name	Street Name - The name of the street as indicated by street signs in the field.
Begin Location	Beginning limit of the section.
End Location	Ending limit of the section.
# of Lanes	Number of travel lanes.
Functional Class (FC)	Functional Classification: A (Arterial), C (Collector), R/L (Residential/Local)
Length (ft)	Length of the section in feet.
Width (ft)	Average width of the section in feet.
Area (sf)	Area of section in square feet.
Surface Type (ST)	Surface Type: AC = Asphalt Concrete, AC/AC = Asphalt Concrete over Asphalt Concrete, PCC = Portland Cement Concrete
PCI Date	The last inspection date or treatment date.
PCI	Average PCI for the section. The value is based on the last inspection.

Section Description Inventory – Sorted by Road Name

Humboldt County - 2022 PMP Update
Section Description Inventory
Sorted by Road Name

Street ID	Section ID	Road Name	Begin Location	End Location	No. of Lanes	Functional Class	Surface Type	Length (ft)	Width (ft)	Area (sf)	PCI Date	PCI
12THST	010	12TH STREET	CITY LIMITS RRX	RIVERWALK DR	2	Arterial	AC	1,367	40	54,680	5/13/2022	77
2NDST	010	2ND STREET	VAN DUZEN ST	MC DERMOTT	2	Residential/Local	AC	261	20	5,220	6/2/2022	56
3RDST	010	3RD STREET	VAN DUZEN ST	MC DERMOTT ST	2	Residential/Local	AC	270	20	5,400	6/2/2022	69
4THST	010	4TH STREET	MC DERMOTT	VAN DUZZEN	2	Residential/Local	AC	240	20	4,800	6/2/2022	73
6THAV	010	6TH AVENUE	KAY RD	WESTHAVEN DR	2	Arterial	AC	1,800	28	50,400	5/13/2022	43
ARD	010	A ROAD	BIG LAGOON PK	MM 0.12	2	Residential/Local	AC	634	17	10,778	6/17/2022	46
ARD	020	A ROAD	MM 0.12	END	2	Residential/Local	GRAVEL	2,112	17	35,904	-	-
AST	010	A STREET	SH 36	ROHNERVILLE	2	Residential/Local	ST	3,062	17	52,054	6/11/2022	74
AST	020	A STREET	PARK RD	2082	2	Residential/Local	AC	1,531	36	55,116	6/3/2022	45
ABALPT	010	ABALONE POINT	LOWER PACIFIC	END	2	Residential/Local	AC	264	23	6,072	6/13/2022	81
ABRACT	010	ABRAHAMSEN COURT	BAYVIEW LN	END	2	Residential/Local	AC	317	36	11,412	6/13/2022	63
ACACICT	010	ACACIA COURT	HEARTWOOD DR	END	2	Residential/Local	AC	172	36	6,192	6/3/2022	82
ACKERLN	010	ACKERMAN LANE	GOLDEN GATE DR	GOLDEN GATE DR	2	Residential/Local	ST	2,310	20	46,200	6/18/2022	59
ADFFRD	010A	ADAMS FOX FARM ROAD	WETHAVEN DR	MM 1.0	2	Residential/Local	AC	5,280	20	105,600	6/15/2022	88
ADFFRD	010B	ADAMS FOX FARM ROAD	MM 1.0	END	2	Residential/Local	AC	2,059	20	41,180	6/15/2022	80
ADFFRD	020	ADAMS FOX FARM ROAD	MP 1.39	END	1	Residential/Local	AC	2,410	11	26,510	6/15/2022	41
ADKICT	010	ADKIN COURT	ADKINS RD	END	2	Residential/Local	AC	158	36	5,688	6/2/2022	66
ADKIRD	010	ADKINS ROAD	MCKINLEYVILLE AV	THIEL AV	2	Residential/Local	AC	1,274	35	44,590	6/2/2022	83
AILORD	010	AIRPORT LOOP ROAD	AIRPORT RD	798' N/O AIRPORT RD	1	Arterial	AC	798	23	18,354	5/13/2022	21
AILORD	020	AIRPORT LOOP ROAD	798' N/O AIRPORT RD	1164' N/O AIRPORT RD	1	Arterial	AC	366	38	13,908	5/13/2022	22
AILORD	030	AIRPORT LOOP ROAD	1164' N/O AIRPORT RD	AIRPORT RD	1	Arterial	AC	733	23	16,859	5/13/2022	37
AIRPRD	010	AIRPORT ROAD	HWY 101	MM .33	4	Arterial	AC	1,740	75	130,500	5/13/2022	74
AIRPRD	020	AIRPORT ROAD	MM .33	CENTRAL AVE	2	Arterial	AC	3,740	37	138,380	5/13/2022	79
ALBARD	010	ALBATROSS ROAD	UPPER PACIFIC DR	LOWER PACIFIC DR	2	Residential/Local	AC	1,319	22	29,018	6/13/2022	50
ALDEAV	010	ALDER AVENUE	ALDERPOINT RD	END	2	Residential/Local	ST	1,848	18	33,264	6/19/2022	19
ALCANCT	010	ALDER CANYON COURT	WALNUT DR	END	2	Residential/Local	AC	106	47	4,982	6/10/2022	62
ALDELN	010	ALDER LANE	FERNWOOD DR	END	2	Residential/Local	ST	475	39	18,525	6/13/2022	69
ALDRL	010	ALDER LANE	BRICELAND RD	END	2	Residential/Local	AC	464	16	7,424	6/13/2022	42
ALDEST	010	ALDER STREET	F ST	E ST	2	Arterial	AC	234	28	6,552	5/13/2022	52
ALDEST	020	ALDER STREET	E ST	END	2	Residential/Local	ST	581	28	16,268	6/14/2022	77
ALDGRD	010	ALDERGROVE ROAD	ARC	URBAN BDY	2	Residential/Local	AC	528	31	16,368	6/4/2022	85
ALDGRD	020	ALDERGROVE ROAD	URBAN BDY	END	2	Residential/Local	AC	5,280	18	95,040	6/4/2022	47
ALPHST	010	ALDERPOINT ROAD	SH 36	MM 45.95	2	Arterial	AC	6,125	22	134,750	5/13/2022	70
ALPHST	020	ALDERPOINT ROAD	MM 45.95	MM 45	2	Arterial	AC	5,000	22	110,000	5/13/2022	67
ALPHST	030	ALDERPOINT ROAD	MM 45	MM 44.01	2	Arterial	AC	5,230	22	115,060	5/13/2022	73
ALPHST	040	ALDERPOINT ROAD	MM 44.01	MM 43	2	Arterial	AC	5,300	22	116,600	8/1/2022	85
ALPHST	050	ALDERPOINT ROAD	MM 43	MM 42	2	Arterial	AC	5,280	22	116,160	8/1/2022	87
ALPHST	060	ALDERPOINT ROAD	MM 42	MM 41	2	Arterial	AC	5,280	22	116,160	8/1/2022	84
ALPHST	070	ALDERPOINT ROAD	MM 41	MM 40	2	Arterial	AC	5,280	22	116,160	8/1/2022	70
ALPHST	080	ALDERPOINT ROAD	MM 40	MM 39	2	Arterial	AC	5,280	22	116,160	8/1/2022	66
ALPHST	090	ALDERPOINT ROAD	MM 39	MM 38	2	Arterial	AC	5,280	22	116,160	5/13/2022	58
ALPHST	100	ALDERPOINT ROAD	MM 38	MM 37	2	Arterial	AC	5,280	22	116,160	5/13/2022	61
ALPHST	110	ALDERPOINT ROAD	MM 37	MM 36	2	Arterial	AC	5,280	20	105,600	5/13/2022	52
ALPHST	120	ALDERPOINT ROAD	MM 36	MM35	2	Arterial	AC	5,280	22	116,160	5/13/2022	51
ALPHST	130	ALDERPOINT ROAD	MM 35	MM 34	2	Arterial	AC	5,280	22	116,160	5/13/2022	43
ALPHST	140	ALDERPOINT ROAD	MM 34	MM 33	2	Arterial	AC	5,280	22	116,160	5/13/2022	66
ALPHST	150	ALDERPOINT ROAD	MM 33	MM 32	2	Arterial	AC	5,280	22	116,160	5/13/2022	47
ALPHST	160	ALDERPOINT ROAD	MM 32	MM 31	2	Arterial	AC	5,280	22	116,160	5/13/2022	55
ALPHST	170	ALDERPOINT ROAD	MM 31	MM 30	2	Arterial	AC	5,280	22	116,160	5/13/2022	49
ALPHST	180	ALDERPOINT ROAD	MM 30	MM 29	2	Arterial	AC	5,280	22	116,160	5/13/2022	56
ALPHST	190	ALDERPOINT ROAD	MM 29	MM 28	2	Arterial	AC	5,280	22	116,160	5/13/2022	65
ALPHST	200	ALDERPOINT ROAD	MM 28	MM 27	2	Arterial	AC	5,280	22	116,160	5/13/2022	49
ALPHST	210	ALDERPOINT ROAD	MM 27	MM 26	2	Arterial	AC	5,280	22	116,160	5/13/2022	46
ALPHST	220	ALDERPOINT ROAD	MM 26	MM 25	2	Arterial	AC	5,280	22	116,160	5/13/2022	39
ALPHST	230	ALDERPOINT ROAD	MM 25	MM 24	2	Arterial	AC	5,280	22	116,160	5/13/2022	38
ALPHST	240	ALDERPOINT ROAD	MM 24	MM 23	2	Arterial	AC	5,280	22	116,160	5/13/2022	38
ALPHST	250	ALDERPOINT ROAD	MM 23	MM 22	2	Arterial	AC	5,280	22	116,160	5/13/2022	48
ALPHST	260	ALDERPOINT ROAD	MM 22	MM 21	2	Arterial	AC	5,280	22	116,160	5/13/2022	66
ALPHST	270	ALDERPOINT ROAD	MM 21	MM 20	2	Arterial	AC	5,280	22	116,160	5/13/2022	46
ALPHST	280	ALDERPOINT ROAD	MM 20	MM 19/ZENIA BLUFF ROAD	2	Arterial	AC	5,280	22	116,160	5/13/2022	49
ALPHST	290	ALDERPOINT ROAD	MM 19	MM 18	2	Arterial	AC	5,280	22	116,160	5/13/2022	42
ALPHST	300	ALDERPOINT ROAD	MM 18	MM 17.5	2	Arterial	AC	2,645	22	58,190	5/13/2022	36
ALPHST	310	ALDERPOINT ROAD	MM 17.5	MM 16.5	2	Arterial	AC	5,280	22	116,160	5/13/2022	36
ALPHST	320	ALDERPOINT ROAD	MM 16.5	MM 15.5	2	Arterial	AC	5,280	22	116,160	5/13/2022	46
ALPHST	330A	ALDERPOINT ROAD	MM 15.5	MM 15.0	2	Arterial	AC	2,640	22	58,080	5/13/2022	39
ALPHST	330B	ALDERPOINT ROAD	MM 15.0	MM 14.5	2	Arterial	AC	2,640	22	58,080	5/13/2022	67
ALPHST	340	ALDERPOINT ROAD	MM 14.5	MM 13.5	2	Arterial	AC	5,280	22	116,160	5/13/2022	60

Humboldt County - 2022 PMP Update
Section Description Inventory
Sorted by Road Name

Street ID	Section ID	Road Name	Begin Location	End Location	No. of Lanes	Functional Class	Surface Type	Length (ft)	Width (ft)	Area (sf)	PCI Date	PCI
ALPHST	350A	ALDERPOINT ROAD	MM 13.5	MM 13.0	2	Arterial	AC	2,640	22	58,080	5/13/2022	67
ALPHST	350B	ALDERPOINT ROAD	MM 13.0	MM 12.5	2	Arterial	AC	2,640	22	58,080	5/13/2022	40
ALPHST	360	ALDERPOINT ROAD	MM 12.5	MM 11.5	2	Arterial	AC	5,280	22	116,160	5/13/2022	46
ALPHST	370	ALDERPOINT ROAD	MM 11.5	MM 10.5	2	Arterial	AC	5,280	22	116,160	5/13/2022	37
ALPHST	380A	ALDERPOINT ROAD	MM 10.5	MM 10.0	2	Arterial	AC	2,640	26	68,640	5/13/2022	45
ALPHST	380B	ALDERPOINT ROAD	MM 10.0	MM 9.5	2	Arterial	AC	2,640	26	68,640	5/13/2022	42
ALPHST	390	ALDERPOINT ROAD	MM 9.5	MM 8.5	2	Arterial	AC	5,280	26	137,280	5/13/2022	40
ALPHST	400	ALDERPOINT ROAD	MM 8.5	MM 7.5	2	Arterial	AC	5,280	26	137,280	5/13/2022	36
ALPHST	410	ALDERPOINT ROAD	MM 7.5	MM 6.5	2	Arterial	AC	5,280	26	137,280	5/13/2022	40
ALPHST	420	ALDERPOINT ROAD	MM 6.5	MM 5.5	2	Arterial	AC	5,280	26	137,280	5/13/2022	57
ALPHST	430	ALDERPOINT ROAD	MM 5.5	MM 4.5	2	Arterial	AC	5,280	26	137,280	5/13/2022	49
ALPHST	440	ALDERPOINT ROAD	MM 4.5	MM 3.5	2	Arterial	AC	5,280	26	137,280	5/13/2022	46
ALPHST	450	ALDERPOINT ROAD	MM 3.5	MM 2.5	2	Arterial	AC	5,280	22	116,160	5/13/2022	47
ALPHST	460	ALDERPOINT ROAD	MM 2.5	MM 1.5	2	Arterial	AC	5,280	22	116,160	5/13/2022	47
ALPHST	470	ALDERPOINT ROAD	MM 1.5	MM 1.0/PAVE CHANGE	2	Arterial	AC	2,645	22	58,190	5/13/2022	34
ALPHST	480	ALDERPOINT ROAD	MM 1.0	REDWOOD DR	2	Arterial	AC	5,280	28	147,840	5/13/2022	74
ALDOCT	010	ALDO COURT	WALNUT ST	END	2	Residential/Local	AC	475	32	15,200	6/10/2022	28
ALFRCI	010	ALFRED CIRCLE	END	ALICE ST	2	Residential/Local	AC	347	36	12,492	6/13/2022	93
ALICAV	010	ALICE STREET	KIMTU DR	END	2	Residential/Local	AC	739	32	23,648	6/14/2022	16
ALICEAV	010	ALICE STREET	UPPER BAY RD	PARTON LN	2	Residential/Local	AC	1,502	33	49,566	6/4/2022	32
ALICST	010	ALICE STREET	BAYVIEW LN	KELLOG PLACE	2	Residential/Local	AC	552	25	13,800	6/17/2022	81
ALLAAV	010	ALLARD AVENUE	GLEN ST	UTAH ST	2	Residential/Local	AC	844	40	33,760	6/14/2022	93
ALLECT	010	ALLEN COURT	HIGGINS ST	END	2	Residential/Local	AC	334	28	9,352	6/14/2022	23
ALLECT	020	ALLEN COURT	SHELTER COVE	END	2	Residential/Local	AC	264	21	5,544	6/13/2022	29
ALPHAST	010	ALPHA STREET	MADISON ST	LEWIS AVE	2	Arterial	AC	745	40	29,800	5/13/2022	36
ALPICT	010	ALPINE COURT	HERRICK AVE	END	2	Residential/Local	AC	634	35	22,190	6/14/2022	54
AMYCT	010	AMY COURT	SCOTT WAY	END	2	Residential/Local	AC	158	28	4,424	6/10/2022	56
ANDELN	010	ANDERSON LANE	GRIZZLY BLUFF	END	2	Residential/Local	AC	2,540	10	25,400	5/31/2022	29
ANDRLN	010	ANDERSON LANE	STAGECOACH RD	PATRICK PT DR	2	Residential/Local	ST	1,384	20	27,680	6/1/2022	75
ANDRRD	010	ANDERSON ROAD	SCHOOL ROAD	END	2	Residential/Local	AC	1,657	18	29,826	6/3/2022	89
ANKERD	010	ANKER ROAD	FIELDBROOK RD	END	2	Residential/Local	ST	1,525	20	30,500	6/15/2022	93
ANTLCT	010	ANTLER COURT	BUCKHORN CT	END	2	Residential/Local	AC	422	20	8,440	6/13/2022	14
ARBUST	010	ARBUTUS STREET	CEDAR ST	WALNUT ST	2	Residential/Local	ST	429	46	19,734	6/10/2022	42
ARBUST	020	ARBUTUS STREET	WALNUT ST	N END	2	Residential/Local	ST	580	46	26,680	6/10/2022	33
ARDACT	010	ARDAGH COURT	NORTH RIDGE RD	END	2	Residential/Local	AC	475	28	13,300	6/10/2022	83
ARTHRD	010	ARTHUR ROAD	ALDERPOINT RD	END	2	Residential/Local	AC	2,165	28	34,640	6/19/2022	27
ARTIST	010	ARTINO STREET	UNION ST	ALTO ST	2	Residential/Local	AC	470	34	15,980	6/14/2022	61
ARTIST	020	ARTINO STREET	END	ALTO ST	2	Residential/Local	ST	480	34	16,320	6/14/2022	17
ASHCT	010	ASH COURT	HICKORY RD	END	2	Residential/Local	AC	200	24	4,800	6/13/2022	93
ASPECT	010	ASPEN COURT	HEARTWOOD DR	END	2	Residential/Local	AC	475	36	17,100	6/3/2022	80
ATCHCT	010	ATCHINSON COURT	TOTH RD	END	2	Residential/Local	AC	466	18	8,388	6/13/2022	57
AUSTAV	010	AUSTIN AVENUE	HUM HILL RD	END	2	Residential/Local	ST	615	32	19,680	6/14/2022	95
AVALDR	010	AVALON DRIVE	RIDGEWOOD DR	WALNUT DR	2	Residential/Local	ST	1,373	30	41,190	6/10/2022	74
AZALAV	010A	AZALEA AVENUE	SH200	MM 1.0	2	Rural Major Collector	AC	5,280	21	110,880	5/13/2022	68
AZALAV	010B	AZALEA AVENUE	MM 1.0	MM 1.25	2	Rural Major Collector	AC	1,835	21	38,535	5/13/2022	53
AZALAV	020	AZALEA AVENUE	MM 1.25	SUTTER RD	2	Rural Major Collector	AC	515	27	13,905	5/13/2022	48
AZALLN	010	AZALEA LANE	VANCE AVE	LEONARD DR	2	Residential/Local	ST	400	40	16,000	6/14/2022	63
BRD	010	B ROAD	BIG LAGOON PK	BIG LAGOON PK	2	Residential/Local	AC	570	15	8,550	6/18/2022	56
BST	010	B STREET	THIRD ST	FIELDS LAND DR	2	Residential/Local	AC	556	36	20,016	6/17/2022	57
BST	020	B STREET	MAIN ST	MAIN ST	2	Residential/Local	AC	2,693	30	80,790	6/22/2022	18
BAADAV	010	BAADSGAARD AVENUE	AIRPORT LOOP RD	AIRPORT RD	2	Residential/Local	AC	1,317	20	26,340	6/2/2022	27
BACCDR	010	BACCHETTI DRIVE	UNION ST	END	2	Residential/Local	AC	866	36	31,176	6/14/2022	30
BAILST	010	BAILEY STREET	BARNUM ST	END	1	Residential/Local	AC	792	14	11,088	6/14/2022	28
BAIRRD	010	BAIR ROAD	SH 299	MM 1.0	2	Arterial	AC	5,280	23	121,440	5/13/2022	53
BAIRRD	020	BAIR ROAD	MM 1.0	MM 2.0	2	Arterial	AC	5,280	23	121,440	5/13/2022	55
BAIRRD	030	BAIR ROAD	MM 2.0	MM 3.0	2	Arterial	AC	5,280	23	121,440	5/13/2022	54
BAIRRD	040	BAIR ROAD	MM 3.0	STOVER RD	2	Arterial	AC	4,811	23	110,653	5/13/2022	44
BAIDRD	010	BAIRD ROAD	DOWS PRAIRIE RD	END	2	Residential/Local	ST	2,798	25	69,950	5/31/2022	32
BALBRD	010	BALBOA ROAD	CENTRAL AV	BUSH AV	2	Residential/Local	AC	345	31	10,695	6/2/2022	67
BAHIRD	010	BALD HILLS ROAD	HWY101	MM.97	2	Arterial	AC	5,041	24	120,984	5/13/2022	44
BAHIRD	020	BALD HILLS ROAD	MM.97	1.83	2	Arterial	AC	4,451	24	106,824	5/13/2022	33
BAHIRD	030	BALD HILLS ROAD	MM1.83	MM3.0	2	Arterial	AC	6,084	24	146,016	5/13/2022	37
BAHIRD	040	BALD HILLS ROAD	MM3.0	MM4.0	2	Arterial	AC	5,280	22	116,160	5/13/2022	46
BAHIRD	050	BALD HILLS ROAD	MM4.0	MM5.0	2	Arterial	AC	5,280	22	116,160	5/13/2022	39
BAHIRD	060	BALD HILLS ROAD	MM5.0	MM6.0	2	Arterial	AC	5,280	22	116,160	5/13/2022	28
BAHIRD	070	BALD HILLS ROAD	MM6.0	MM7.0	2	Arterial	AC	5,280	22	116,160	5/13/2022	30
BAHIRD	080	BALD HILLS ROAD	MM7.0	MM8.0	2	Arterial	AC	5,280	22	116,160	5/13/2022	36

Walking Survey was conducted on Residential/Local;
Automated Survey was conducted on Arterial and Collector;
AC: Asphalt Concrete; PCC: Portland Cement Concrete; ST: Surface Treated

Humboldt County - 2022 PMP Update
Section Description Inventory
Sorted by Road Name

Street ID	Section ID	Road Name	Begin Location	End Location	No. of Lanes	Functional Class	Surface Type	Length (ft)	Width (ft)	Area (sf)	PCI Date	PCI
BAHIRD	090	BALD HILLS ROAD	MM8.0	MM9.0	2	Arterial	AC	5,280	22	116,160	5/13/2022	35
BAHIRD	100	BALD HILLS ROAD	MM9.0	EOP	2	Arterial	AC	6,310	22	138,820	5/13/2022	25
BAHIRD	110	BALD HILLS ROAD	BOP MM 25.8	MM27	2	Arterial	AC	6,200	24	148,800	5/13/2022	70
BAHIRD	120	BALD HILLS ROAD	MM27	MM28	2	Arterial	AC	5,280	24	126,720	5/13/2022	63
BAHIRD	130	BALD HILLS ROAD	MM28	MM28.9	2	Arterial	AC	4,853	24	116,472	5/13/2022	62
BAHIRD	140	BALD HILLS ROAD	MM28.9	MM30	2	Arterial	AC	5,450	24	130,800	5/13/2022	65
BAHIRD	150	BALD HILLS ROAD	MM30	MM31	2	Arterial	AC	5,280	24	126,720	5/13/2022	65
BAHIRD	160	BALD HILLS ROAD	MM31	MM32.04 TULLY CREEK RD	2	Arterial	AC	5,300	24	127,200	5/13/2022	58
BAMORD	010	BALD MOUNTAIN ROAD	MAPLE CR RD	SNOW CAMP RD	2	Rural Minor Collector	ST	422	13	5,486	5/13/2022	9
BAMORD	020	BALD MOUNTAIN ROAD	MM 0.08	MM 0.17	2	Rural Minor Collector	GRAVEL	475	13	6,175	-	-
BAMORD	030	BALD MOUNTAIN ROAD	MM 0.17	MM 0.52	2	Rural Minor Collector	ST	1,848	13	24,024	5/13/2022	28
BAMORD	040	BALD MOUNTAIN ROAD	MM 0.52	MM 0.58	2	Rural Minor Collector	GRAVEL	317	13	4,121	-	-
BAMORD	050	BALD MOUNTAIN ROAD	MM 0.58	MM 0.90	2	Rural Minor Collector	ST	1,690	13	21,970	5/13/2022	21
BAMORD	060	BALD MOUNTAIN ROAD	MM 0.90	MM 1.15	2	Rural Minor Collector	GRAVEL	1,320	13	17,160	-	-
BAMORD	070	BALD MOUNTAIN ROAD	MM 1.15	MM 1.38	2	Rural Minor Collector	ST	1,214	13	15,782	5/13/2022	20
BAMORD	080	BALD MOUNTAIN ROAD	MM 1.38	MM 1.45	2	Rural Minor Collector	GRAVEL	370	13	4,810	-	-
BAMORD	090	BALD MOUNTAIN ROAD	MM 1.45	MM 2.63	2	Rural Minor Collector	ST	6,230	13	80,990	5/13/2022	27
BAMORD	100	BALD MOUNTAIN ROAD	MM 2.63	MM 2.78	2	Rural Minor Collector	GRAVEL	792	13	10,296	-	-
BAMORD	110	BALD MOUNTAIN ROAD	MM 2.78	MM 3.78	2	Rural Minor Collector	ST	5,280	13	68,640	5/13/2022	27
BAMORD	120	BALD MOUNTAIN ROAD	MM 3.78	MM 4.78	2	Rural Minor Collector	ST	5,280	13	68,640	5/13/2022	36
BAMORD	130	BALD MOUNTAIN ROAD	MM 4.78	SNOW CAMP RD	2	Rural Minor Collector	ST	6,758	13	87,854	5/13/2022	34
BALLCT	010	BALL COURT	ERNEST WAY	END	2	Residential/Local	AC	465	37	17,205	6/4/2022	34
BAMBCT	010	BAMBI COURT	SHELTER COVE	END	2	Residential/Local	AC	132	20	2,640	10/16/2011	30
BAMBDR	010	BAMBI COURT	SHELTER COVE	END	2	Residential/Local	AC	1,730	21	36,330	6/15/2022	35
BARVCT	010	BAR VIEW COURT	VANCE AVE	END	2	Residential/Local	AC	405	27	10,935	6/14/2022	61
BARWRD	010	BAR W ROAD	SH036	END	2	Residential/Local	ST	4,066	10	40,660	6/19/2022	44
BASHRD	010	BARK SHANTY ROAD	ISHI PISHI RD	MM 0.86	2	Residential/Local	ST	4,540	12	54,480	6/19/2022	51
BASHRD	020	BARK SHANTY ROAD	MM 0.86	END	2	Residential/Local	GRAVEL	4,171	12	50,052	-	-
BARKRD	010	BARKDULL ROAD	US 101 S/B OFF RAMP	SH 254	2	Residential/Local	AC	581	24	13,944	6/19/2022	75
BARNAV	010	BARNETT AVENUE	WINCHESTER	END	2	Residential/Local	AC	1,056	36	38,016	6/2/2022	85
BARNST	010	BARNUM STREET	LIT FAIRFIELD	BAILEY ST	2	Residential/Local	AC	158	15	2,370	6/14/2022	12
BARNST	020	BARNUM STREET	WEBSTER ST	REDWOOD ST	2	Residential/Local	AC/PCC	342	32	10,944	6/1/2022	51
BARRRD	010	BARRY ROAD	KNEELAND RD	MM 1.00	2	Residential/Local	ST	5,280	17	89,760	6/19/2022	37
BARRRD	020	BARRY ROAD	MM 1.00	MM 1.90	2	Residential/Local	ST	4,752	17	80,784	6/19/2022	35
BARRRD	030	BARRY ROAD	MM 1.90	END	2	Residential/Local	GRAVEL	2,833	17	48,161	-	-
BARTRD	010	BARTOW ROAD	CENTRAL AVE	BELLA VISTA RD	2	Residential/Local	AC	3,590	32	114,880	6/4/2022	58
BASFDRD	010	BASSFORD ROAD	WESTGATE DR	END	2	Residential/Local	AC	1,028	16	16,448	6/10/2022	64
BATERD	010	BATES ROAD	MCKINLEYVILLE AV	CENTRAL AV	2	Residential/Local	AC	2,711	27	73,197	6/15/2022	79
BAYCI	010	BAY CIRCLE	LANDIS RD	END	2	Residential/Local	AC	211	21	4,431	6/13/2022	25
BAYPCT	010	BAY POINTE COURT	HERRICK AVE	END	2	Residential/Local	AC	505	36	18,180	6/14/2022	66
BAYSCRD	010	BAY SCHOOL ROAD	URBAN BDY	END	2	Residential/Local	AC	3,590	12	43,080	6/4/2022	32
BAYSCRD	020	BAY SCHOOL ROAD	JANES RD	URBAN BDY	2	Residential/Local	AC	3,168	19	60,192	6/4/2022	29
BAYST	010A	BAY ST	N NAVY BASE RD	PM 0.420	2	Residential/Local	AC	2,217	29	64,293	6/7/2022	29
BAYST	020A	BAY ST	PM 0.420	FAY ST	2	Residential/Local	AC	634	29	18,386	6/7/2022	61
BAYVLN	010	BAYVIEW LANE	HUM HILL RD	PRYOR ST	2	Residential/Local	AC	1,298	36	46,728	6/13/2022	61
BEACDR	010	BEACH DRIVE	BIG LAGOON PK	END	2	Residential/Local	AC	106	12	1,272	6/15/2022	26
BACHRD	010	BEACH ROAD	OAKRIDGE DR	END	2	Residential/Local	AC	264	14	3,696	6/17/2022	64
BEACRD	010	BEACH ROAD	SHELTER COVE	END	2	Residential/Local	AC	4,910	25	122,750	6/13/2022	42
BEACCT	010	BEACHWOOD COURT	SANDPOINT DR	END	2	Residential/Local	AC	275	20	5,500	6/2/2022	85
BEARD	010	BEAR BUTTE ROAD	MAPLE HILLS RD	MM 0.28	2	Residential/Local	ST	1,478	14	20,692	6/5/2022	29
BEARD	020	BEAR BUTTE ROAD	MM 0.28	MM 0.36	2	Residential/Local	ST	422	14	5,908	6/5/2022	17
BEARD	030	BEAR BUTTE ROAD	MM 0.36	MM 1.06	2	Residential/Local	ST	3,696	14	51,744	6/5/2022	10
BEARD	040	BEAR BUTTE ROAD	MM 1.06	MM 1.41	2	Residential/Local	GRAVEL	1,848	14	25,872	-	-
BEARD	050	BEAR BUTTE ROAD	MM 1.41	MM 1.52	2	Residential/Local	GRAVEL	581	14	8,134	-	-
BEARD	060	BEAR BUTTE ROAD	MM 1.52	MM 1.66	2	Residential/Local	GRAVEL	739	14	10,346	-	-
BEARD	070	BEAR BUTTE ROAD	MM 1.66	MM 1.92	2	Residential/Local	GRAVEL	1,373	14	19,222	-	-
BEARD	080	BEAR BUTTE ROAD	MM 1.92	END/ MM 3.08	2	Residential/Local	ST	6,125	14	85,750	6/18/2022	36
BECARD	010	BEAR CANYON ROAD	REDWOOD DR	MM 0.15	2	Residential/Local	ST	792	18	14,256	6/17/2022	73
BECARD	020	BEAR CANYON ROAD	MM 0.15	MM 0.42	2	Residential/Local	ST	1,426	18	25,668	6/17/2022	83
BEACT	010	BEAR COURT	TOTH RD	END	2	Residential/Local	AC	1,055	18	18,990	6/13/2022	42
BECRD	010	BEAR CREEK ROAD	REDWOOD DR	END	2	Residential/Local	ST	600	13	7,800	9/26/2011	1
BRRRD	010	BEAR RIVER ROAD	MATTOLE RD	MM 1	2	Residential/Local	AC	5,280	13	68,640	6/18/2022	22
BRRRD	020	BEAR RIVER ROAD	MM 1	MM 2	2	Residential/Local	AC	5,280	13	68,640	6/18/2022	20
BRRRD	030	BEAR RIVER ROAD	MM 2	MM 3	2	Residential/Local	AC	5,280	13	68,640	6/18/2022	17
BRRRD	040	BEAR RIVER ROAD	MM 3	END OF PAVE	2	Residential/Local	AC	1,585	13	20,605	6/18/2022	27
BEAURD	010	BEAUCHAMP ROAD	FOSTER RD	GRANGE RD	2	Residential/Local	AC	528	14	7,392	6/19/2022	16
BEAVCT	010	BEAVER COURT	HILLSIDE DR	END	2	Residential/Local	AC	1,400	18	25,200	6/13/2022	13

Walking Survey was conducted on Residential/Local;
Automated Survey was conducted on Arterial and Collector;
AC: Asphalt Concrete; PCC: Portland Cement Concrete; ST: Surface Treated

Humboldt County - 2022 PMP Update
Section Description Inventory
Sorted by Road Name

Street ID	Section ID	Road Name	Begin Location	End Location	No. of Lanes	Functional Class	Surface Type	Length (ft)	Width (ft)	Area (sf)	PCI Date	PCI
BCHWDLN	010	BEECHWOOD DRIVE	END	BRIARWOOD CIR	2	Residential/Local	ST	2,323	34	78,982	6/10/2022	22
BESPRD	010	BELL SPRINGS ROAD	ALDERPOINT ROAD	MM 1.0	2	Rural Minor Collector	AC	5,280	24	126,720	5/13/2022	41
BESPRD	020	BELL SPRINGS ROAD	MM 1.0	MM 2.0	2	Rural Minor Collector	AC	5,280	24	126,720	5/13/2022	46
BESPRD	030	BELL SPRINGS ROAD	MM 2.0	HARRIS ROAD	2	Rural Minor Collector	AC	1,371	24	32,904	5/13/2022	51
BESPRD	040	BELL SPRINGS ROAD	HARRIS ROAD	MM 6.46	2	Rural Minor Collector	AC	5,280	24	126,720	5/13/2022	38
BESPRD	050	BELL SPRINGS ROAD	MM 6.46	MM 5.46	2	Rural Minor Collector	AC	5,280	18	95,040	5/13/2022	39
BESPRD	060	BELL SPRINGS ROAD	MM 5.46	MM 5.46	2	Rural Minor Collector	AC	5,280	18	95,040	5/13/2022	38
BESPRD	070	BELL SPRINGS ROAD	MM 4.46	MM 3.46	2	Rural Minor Collector	AC	5,280	18	95,040	5/13/2022	47
BESPRD	080	BELL SPRINGS ROAD	MM 3.46	END/MM 2.40	2	Rural Minor Collector	AC	4,959	18	89,262	5/13/2022	48
BESPRD	090	BELL SPRINGS ROAD	MM 2.46	EOP MM 1.75	2	Rural Minor Collector	GRAVEL	4,550	18	81,900	-	-
BERODR	010	BELLA ROSA DRIVE	EEL ROCK RD	EEL ROCK RD	2	Residential/Local	ST	1,881	10	18,810	6/19/2022	21
BEVIRD	010	BELLA VISTA ROAD	CENTRAL AVE	MM 0.23	1	Residential/Local	AC	2,336	30	70,080	6/4/2022	74
BEVIRD	020	BELLA VISTA ROAD	MM 0.23	BARTOW RD	1	Residential/Local	AC	779	24	18,696	6/4/2022	57
BELLRD	010	BELLONI LANE	COFFEE CREEK RD	END	2	Residential/Local	GRAVEL	1,325	9	11,925	-	-
BENBDR	010	BENBOW DRIVE	SH101	MM 0.75	2	Residential/Local	AC	3,960	32	126,720	6/14/2022	38
BENBDR	020	BENBOW DRIVE	MM 0.75	MM 1.75	2	Residential/Local	AC	5,280	23	121,440	6/14/2022	35
BENBDR	030	BENBOW DRIVE	MM 1.75	MM 2.75	2	Residential/Local	AC	5,280	23	121,440	6/14/2022	37
BENBDR	040	BENBOW DRIVE	MM 2.75	MM 3.45	2	Residential/Local	AC	3,696	23	85,008	6/14/2022	46
BENBDR	050	BENBOW DRIVE	MM 3.45	MM 3.56	2	Residential/Local	GRAVEL	581	23	13,363	-	-
BENBDR	060	BENBOW DRIVE	MM 3.56	MM 4.74	2	Residential/Local	AC	6,230	23	143,290	6/14/2022	48
BENBDR	070	BENBOW DRIVE	MM 4.74	MM 4.95	2	Residential/Local	AC	1,109	19	21,071	6/14/2022	74
BENBDR	080	BENBOW DRIVE	MM 4.95	END	1	Residential/Local	AC	664	10	6,640	6/14/2022	23
BENDST	010	BENDIXSEN STREET	GASS ST	LINCOLN AVE	2	Residential/Local	AC	491	18	8,838	6/7/2022	36
BERTRD	010	BERTA ROAD	ELK RIVER RD	MM 0.17	2	Residential/Local	ST	887	20	17,740	6/15/2022	79
BERTRD	020	BERTA ROAD	MM 0.17	MM 1.00	2	Residential/Local	ST	4,392	13	57,096	6/15/2022	74
BERTRD	030	BERTA ROAD	MM 1.00	MM 1.70	2	Residential/Local	ST	3,702	16	59,232	6/15/2022	41
BETTCT	010	BETTY COURT	END	SCHOOL RD	2	Residential/Local	AC	530	40	21,200	6/3/2022	84
BILPRD	010	BIG LAGOON PARK ROAD	SH101	END	2	Residential/Local	AC	2,650	23	60,950	6/1/2022	40
BIGFAV	010	BIGFOOT AVENUE	PATTERSON RD	HILLCREST WY	2	Residential/Local	ST	2,640	38	100,320	6/17/2022	81
BIGHCT	010	BIGHAM COURT	WALNUT DR	END	2	Residential/Local	AC	492	36	17,712	6/10/2022	32
BINGAV	010	BINGEN AVENUE	LEWIS AVE	LITTLE FAIRFIELD	2	Arterial	AC	329	38	12,502	6/2/2022	40
BIRDAV	010	BIRD AVENUE	CAPE RD	CLIFF AV	2	Residential/Local	AC	596	36	21,456	6/3/2022	79
BIRDAV	020	BIRD AVENUE	CLIFF AV	END	2	Residential/Local	AC	550	36	19,800	6/3/2022	69
BRIDLN	010	BIRIDIE LANE	ORCHARD LN	REDWAY DR	2	Residential/Local	AC	284	22	6,248	6/13/2022	18
BLBRLN	010	BLACKBERRY LANE	GREENBRIAR LN	END	2	Residential/Local	AC	888	36	31,968	6/16/2022	39
BLKBIAV	010	BLACKBIRD AVENUE	WILD CANARY ST	SUTTER RD	2	Residential/Local	AC	1,061	26	27,586	6/3/2022	91
BLLABL	010	BLUE LAKE BLVD	100 FT EAST OF RR TRX	1 MILE EAST OF RR TRX	2	Arterial	AC	5,280	21	110,880	5/13/2022	55
BLLABL	020	BLUE LAKE BLVD	1 MILE EAST OF RR TRX	END HWY 299	2	Arterial	AC	4,300	21	90,300	5/13/2022	47
BLLABL	040	BLUE LAKE BLVD	SH299	END	2	Residential/Local	AC	4,646	30	139,380	6/8/2022	49
BLLABL	050	BLUE LAKE BLVD	BLUE LAKE BLVD	MM 1.00	2	Residential/Local	AC	5,280	20	105,600	6/8/2022	73
BLLABL	060A	BLUE LAKE BLVD	MM1.0	3000' E/O MM1.0	2	Residential/Local	AC	3,000	20	60,000	6/8/2022	67
BLLABL	060B	BLUE LAKE BLVD	3000' E/O MM1.0	100 FT EAST OF RR TRX	2	Residential/Local	AC	4,022	20	80,440	6/8/2022	69
BSHOGR	010	BLUE SLIDE/HOWE/GRZZLY	WEBSTER RD	MM .9	2	Arterial	AC	5,072	22	111,584	5/13/2022	50
BSHOGR	020	BLUE SLIDE/HOWE/GRZZLY	MM .9	HOWE CREEDK RD	2	Arterial	AC	6,090	22	133,980	5/13/2022	58
BSHOGR	030	BLUE SLIDE/HOWE/GRZZLY	HOWE CREEK RD	W/CHANGE	2	Arterial	AC	1,620	34	55,080	5/13/2022	38
BSHOGR	040	BLUE SLIDE/HOWE/GRZZLY	MM 2.2	MM 3.34	2	Arterial	AC	5,300	24	127,200	5/13/2022	29
BSHOGR	050	BLUE SLIDE/HOWE/GRZZLY	MM 3.34	MM 4.4	2	Arterial	AC	5,300	20	106,000	5/13/2022	41
BSHOGR	060	BLUE SLIDE/HOWE/GRZZLY	MM 4.4	MM 5.3	2	Arterial	AC	5,100	20	102,000	5/13/2022	29
BSHOGR	070	BLUE SLIDE/HOWE/GRZZLY	MM 5.3	CHURCH LN	2	Arterial	AC	5,542	24	133,008	5/13/2022	36
BSHOGR	080	BLUE SLIDE/HOWE/GRZZLY	CHURCH LN	REGLI LN	2	Arterial	AC	5,585	24	134,040	5/13/2022	36
BSHOGR	090	BLUE SLIDE/HOWE/GRZZLY	REGLI LN	COFFEE CREEK ROAD	2	Arterial	AC	7,115	24	170,760	5/13/2022	41
BSHOGR	100	BLUE SLIDE/HOWE/GRZZLY	COFFEE CREEK ROAD	COPPINI LN	2	Arterial	AC	5,420	20	108,400	5/13/2022	34
BSHOGR	110	BLUE SLIDE/HOWE/GRZZLY	COPPINI LN	100 FT WEST OF ST.MARY CEM	2	Arterial	AC	4,050	20	81,000	5/13/2022	56
BLUERD	010A	BLUERIDGE ROAD	END	MM 1.0	2	Residential/Local	AC	5,280	19	100,320	6/13/2022	25
BLUERD	010B	BLUERIDGE ROAD	MM 1.0	WOOD CT	2	Residential/Local	AC	1,684	19	31,996	6/13/2022	16
BOEIAV	010	BOEING AVENUE	AIRPORT RD	END	2	Residential/Local	AC	2,462	36	88,632	6/2/2022	85
BOEICT	010	BOEING COURT	BOEING AV	END	2	Residential/Local	AC	264	36	9,504	6/2/2022	85
BONAST	010	BONANZA STREET	HORRELL AVE	END	2	Residential/Local	AC	646	36	23,256	6/2/2022	85
BONGCT	010	BONGIO COURT	HUMBOLDT HILL RD	END	2	Residential/Local	AC	552	25	13,800	6/13/2022	91
BRADYCT	010	BRADY COURT	BARTOW RD	END	2	Residential/Local	AC	768	32	24,576	6/4/2022	47
BRMTRD	010	BRANNON MOUNTAIN ROAD	SH096	MM 2.00	2	Residential/Local	ST	10,560	15	158,400	6/19/2022	45
BRMTRD	020	BRANNON MOUNTAIN ROAD	MM 2.00	MM 4.00	2	Residential/Local	ST	10,560	15	158,400	6/19/2022	40
BRMTRD	030	BRANNON MOUNTAIN ROAD	MM 4.00	NF BDRY	2	Residential/Local	ST	4,166	15	62,490	6/19/2022	55
BREACT	010	BREAKER COURT	LOWER PACIFIC	END	2	Residential/Local	AC	106	26	2,756	6/13/2022	25
BRHALN	010	BRET HARTE LANE	KIPLING DR	HUM HILL RD	2	Residential/Local	AC	1,478	35	51,730	6/14/2022	40
BRIACT	010	BRIAN COURT	EDITH DR	END	2	Residential/Local	AC	455	37	16,835	6/4/2022	33
BRWDCI	010	BRIARWOOD CIRCLE	BRIARWOOD DR	BEECHWOOD DR	2	Residential/Local	AC	1,162	36	41,832	6/10/2022	78

Walking Survey was conducted on Residential/Local;
Automated Survey was conducted on Arterial and Collector;
AC: Asphalt Concrete; PCC: Portland Cement Concrete; ST: Surface Treated

Humboldt County - 2022 PMP Update
Section Description Inventory
Sorted by Road Name

Street ID	Section ID	Road Name	Begin Location	End Location	No. of Lanes	Functional Class	Surface Type	Length (ft)	Width (ft)	Area (sf)	PCI Date	PCI
BRTHRD	010	BRICELAND THORNE ROAD	REDWOOD DR	MM 12.0	2	Arterial	AC	2,235	32	71,520	5/13/2022	72
BRTHRD	020	BRICELAND THORNE ROAD	MM 12.0	MM 11.0	2	Arterial	AC	5,280	22	116,160	5/13/2022	75
BRTHRD	030	BRICELAND THORNE ROAD	MM 11.0	MM 10.0	2	Arterial	AC	5,280	22	116,160	5/13/2022	49
BRTHRD	040	BRICELAND THORNE ROAD	MM 10.0	MM 9.0	2	Arterial	AC	5,280	22	116,160	5/13/2022	54
BRTHRD	050	BRICELAND THORNE ROAD	MM 9.0	MM 8.0	2	Arterial	AC	5,280	22	116,160	5/13/2022	50
BRTHRD	060A	BRICELAND THORNE ROAD	MM 8.0	MM 7.5	2	Arterial	AC	2,640	22	58,080	5/13/2022	59
BRTHRD	060B	BRICELAND THORNE ROAD	MM 7.5	MM 7.0	2	Arterial	AC	2,640	22	58,080	5/13/2022	67
BRTHRD	070	BRICELAND THORNE ROAD	MM 7.0	MM 8.0	2	Arterial	AC	5,280	22	116,160	5/13/2022	58
BRTHRD	080	BRICELAND THORNE ROAD	MM 6.0	MM 5.0	2	Arterial	AC	5,280	22	116,160	5/13/2022	54
BRTHRD	090	BRICELAND THORNE ROAD	MM 5.0	MM 4.0	2	Arterial	AC	5,280	22	116,160	5/13/2022	59
BRTHRD	100	BRICELAND THORNE ROAD	MM4.0	MM 3.0	2	Arterial	AC	5,280	22	116,160	5/13/2022	54
BRTHRD	110	BRICELAND THORNE ROAD	MM 3.0	MM 2.0	2	Arterial	AC	5,280	22	116,160	5/13/2022	57
BRTHRD	120	BRICELAND THORNE ROAD	MM 2.0	MM 1.0	2	Arterial	AC	5,280	22	116,160	5/13/2022	68
BRTHRD	130	BRICELAND THORNE ROAD	MM 1.0	SHELTER COVE	2	Arterial	AC	5,280	22	116,160	5/13/2022	62
BRTHRD	140	BRICELAND THORNE ROAD	SHELTER COVE RD/MM5.64	MM 4.64	2	Arterial	AC	5,280	20	105,600	5/13/2022	36
BRTHRD	150	BRICELAND THORNE ROAD	MM4.64	MM3.64	2	Arterial	AC	5,280	20	105,600	5/13/2022	40
BRTHRD	160	BRICELAND THORNE ROAD	MM3.64	MM2.64	2	Arterial	AC	5,280	20	105,600	5/13/2022	30
BRTHRD	170	BRICELAND THORNE ROAD	MM2.64	MM1.64	2	Arterial	AC	5,280	20	105,600	5/13/2022	39
BRTHRD	180	BRICELAND THORNE ROAD	MM 1.64	MM .74	2	Arterial	AC	4,585	20	91,700	5/13/2022	37
BRTHRD	190	BRICELAND THORNE ROAD	MM .74	COUNTY LINE	2	Arterial	AC	3,709	18	66,762	5/13/2022	38
BRIDST	010	BRIDGE STREET	MAIN ST	END	2	Rural Minor Collector	AC	1,180	27	31,860	5/13/2022	60
BRKWDC	010	BROOKWOOD COURT	BROOKWOOD DR	END	2	Residential/Local	ST	317	39	12,363	6/14/2022	6
BRKWDDR	010	BROOKWOOD DRIVE	JACOBY CREEK RD	E BRIDGE DECK	2	Residential/Local	ST	616	21	12,936	6/14/2022	0
BRKWDDR	020	BROOKWOOD DRIVE	E BRIDGE DECK	END	2	Residential/Local	ST	1,690	39	65,910	6/14/2022	19
BROWRD	010	BROWNS ROAD	MITCHELL RD	END	2	Residential/Local	ST	898	12	10,776	6/14/2022	8
BUCKCT	010	BUCKHORN COURT	SHELTER COVE	END	2	Residential/Local	AC	620	21	13,020	6/13/2022	37
BUCKRD	010	BUCKLEY ROAD	BLUE LAKE BLVD	END	2	Residential/Local	AC	3,168	10	31,680	6/8/2022	25
BUCKRD	020	BUCKLEY ROAD	SH299	442' N/O SH299	2	Residential/Local	AC	442	20	8,840	6/8/2022	31
BUCKRD	030	BUCKLEY ROAD	442' N/O SH299	END	1	Residential/Local	AC	508	10	5,080	6/8/2022	14
BUCKRD	040	BUCKLEY ROAD	BUCKLEY RD	END	2	Residential/Local	AC	829	18	14,922	6/8/2022	40
BUGELN	010	BUGENIG LANE	SCHOOL RD	END	2	Residential/Local	AC	400	30	12,000	6/3/2022	69
BUHNRD	010	BUHNE DRIVE	KING SALMON AVE	END	2	Residential/Local	AC	2,455	38	93,290	6/13/2022	55
BURGRD	010	BURGERS ROAD	NEWTON RD	END	2	Residential/Local	AC	211	10	2,110	6/17/2022	41
BURNCT	010	BURNS COURT	TOTH RD	END	2	Residential/Local	AC	1,697	21	35,637	6/13/2022	17
BURNDR	010	BURNS DRIVE	BRET HARTE LANE	END	2	Residential/Local	AC	1,584	36	57,024	6/14/2022	30
BURRRD	010	BURRELL ROAD	MATTOLE ROAD	EOP	2	Residential/Local	AC	3,110	11	34,210	6/22/2022	19
BURWDR	010	BURWOOD DRIVE	SH299	RIVERSIDE LN	2	Residential/Local	AC	528	25	13,200	6/18/2022	73
BUSHAV	010	BUSH AVENUE	BALBOA RD	END	2	Residential/Local	AC	710	24	17,040	6/2/2022	71
BTVRD	010	BUTLER VALLEY ROAD	KNEELAND ROAD	MM 1.0	2	Arterial	AC	5,138	22	113,036	5/13/2022	32
BTVRD	020	BUTLER VALLEY ROAD	MM1.0	MM 1.69	2	Arterial	AC	3,877	22	85,294	5/13/2022	32
BTVRD	030	BUTLER VALLEY ROAD	MM 1.69	MM 2.69	2	Arterial	AC	5,280	20	105,600	5/13/2022	36
BTVRD	040	BUTLER VALLEY ROAD	MM 2.69	MM 3.69	2	Arterial	AC	5,280	16	84,480	5/13/2022	32
BTVRD	050	BUTLER VALLEY ROAD	MM 3.69	MM 4.69	2	Arterial	AC	5,280	20	105,600	5/13/2022	41
BTVRD	060	BUTLER VALLEY ROAD	MM 4.69	MM 5.69	2	Arterial	AC	5,280	20	105,600	5/13/2022	39
BTVRD	070	BUTLER VALLEY ROAD	MM 5.69	MM 6.69	2	Arterial	AC	5,280	20	105,600	5/13/2022	38
BTVRD	080	BUTLER VALLEY ROAD	6.69	7.7	2	Arterial	AC	5,300	20	106,000	5/13/2022	31
BTVRD	090	BUTLER VALLEY ROAD	MM 7.7	MAPLE CREEK ROAD	2	Arterial	AC	4,703	18	84,654	5/13/2022	29
BUCRRD	010	BUTTERFLY CREEK ROAD	HODGSON RD	END	2	Residential/Local	ST	581	18	10,458	6/19/2022	9
BUTTLN	010	BUTTERMILK LANE	MARGARET LN	MM .91	2	Arterial	AC	4,670	24	112,080	5/13/2022	69
BUTTLN	020	BUTTERMILK LANE	MM .91	GOLF COURSE RD	2	Arterial	AC	1,067	24	25,608	5/13/2022	70
CRD	010	C ROAD	OCEAN VIEW DR	BEACH DR	2	Residential/Local	AC	581	10	5,810	6/18/2022	66
CST	010	C STREET	FIELDS LAND DR	THIRD ST	2	Residential/Local	AC	545	36	19,620	6/13/2022	44
CST	020	C STREET	THIRD ST	END	2	Residential/Local	AC	220	23	5,060	6/13/2022	76
CALIST	010	CALIFORNIA STREET	VAN NESS AVE	PORT KENYON	2	Residential/Local	AC	2,017	18	36,306	6/22/2022	70
CAMEDR	010	CAMELLIA DRIVE	SUTTER RD	END	2	Residential/Local	AC	1,214	36	43,704	6/3/2022	69
CAMERCT	010	CAMERON COURT	KRISTIN WY	END	2	Residential/Local	AC	383	23	8,809	6/15/2022	85
CAMIWY	010	CAMINO WAY	CENTRAL AV	END	2	Residential/Local	AC	639	31	19,809	6/2/2022	85
CACRRD	010	CAMP CREEK ROAD	SH096	END	2	Residential/Local	ST	1,267	17	21,539	6/18/2022	67
CAKIRD	010	CAMP KITMU ROAD	SPROWEL CK RD	END	2	Residential/Local	ST	7,762	24	186,288	6/14/2022	48
CAWERD	010	CAMP WEOTT ROAD	DILLON RD	MORGAN ROAD	2	Residential/Local	AC	5,431	17	92,327	5/30/2022	34
CAWERD	020	CAMP WEOTT ROAD	MORGAN RD	EOP	2	Residential/Local	AC	3,417	10	34,170	5/30/2022	10
CAMPRD	010	CAMPTON ROAD	EUREKA CITY LIMIT	WALNUT DR	2	Arterial	AC	4,883	40	195,320	5/13/2022	41
CANNRD	010	CANNIBAL ROAD	EEL RIVER DR	MM 1.0	2	Residential/Local	AC	5,280	18	95,040	5/30/2022	42
CANNRD	020	CANNIBAL ROAD	MM 1	MM 2	2	Residential/Local	AC	5,280	18	95,040	5/30/2022	37
CANNRD	030	CANNIBAL ROAD	MM 2.0	MM 2.98	2	Residential/Local	AC	5,205	18	93,690	5/30/2022	43
CANNRD	040	CANNIBAL ROAD	MM 2.98	EOP BRIDGE	2	Residential/Local	AC	3,449	18	62,082	5/30/2022	22
CANTCT	010	CANTLE COURT	REDWOOD RD	END	2	Residential/Local	AC	470	15	7,050	6/14/2022	25

Walking Survey was conducted on Residential/Local;
Automated Survey was conducted on Arterial and Collector;
AC: Asphalt Concrete; PCC: Portland Cement Concrete; ST: Surface Treated

Humboldt County - 2022 PMP Update
Section Description Inventory
Sorted by Road Name

Street ID	Section ID	Road Name	Begin Location	End Location	No. of Lanes	Functional Class	Surface Type	Length (ft)	Width (ft)	Area (sf)	PCI Date	PCI
CANYCT	010	CANYON COURT	TELEGRAPH CK RD	END	2	Residential/Local	AC	365	21	7,665	6/14/2022	57
CANDREX	010	CANYON DRIVE EXIT	WALNUT ST	END	2	Residential/Local	ST	358	23	8,234	6/10/2022	11
CAPERD	010	CAPE ROAD	OCEAN AV	CLIFF AV	2	Residential/Local	AC	455	36	16,380	6/3/2022	79
CARDDR	010	CARDINAL DRIVE	SUTTER RD	DRAGONFLY DR	2	Residential/Local	AC	680	26	17,680	6/3/2022	84
CAROCT	010	CAROLYN COURT	HERRICK AVE	END	2	Residential/Local	AC	264	28	7,392	6/14/2022	6
CARSCT	010	CARSON COURT	TOTH RD	END	2	Residential/Local	AC	634	21	13,314	6/14/2022	10
CWRD	010	CARSON WOODS ROAD	CITY LIMITS	END	2	Residential/Local	AC	2,400	18	43,200	6/10/2022	37
CASCST	010	CASCARA STREET	HOLLY DR	SYCAMORE AV	2	Residential/Local	AC	321	36	11,556	6/3/2022	61
CASTRD	010	CASTELIN ROAD	ALDERPOINT RD	MM 1.22	2	Residential/Local	ST	6,442	12	77,304	6/22/2022	15
CASTRD	020	CASTELIN ROAD	MM 1.22	END/ MM 2.17	2	Residential/Local	GRAVEL	5,016	12	60,192	-	-
CATHCT	010	CATHERINE COURT	TIMOTHY RD	END	2	Residential/Local	AC	211	36	7,596	6/3/2022	47
CATHRD	010	CATHEY ROAD	1742' E/O SH254	END	2	Residential/Local	ST	4,594	12	55,128	6/22/2022	13
CEDALN	010	CEDAR LANE	BRICELAND RD	END	2	Residential/Local	AC	580	12	6,960	4/26/2017	13
CEDRST	010	CEDAR LANE	PINE LN	END	2	Residential/Local	AC	581	30	17,430	7/14/2017	93
CEDAST	010	CEDAR STREET	REDWOOD ST	CYPRESS AVE	2	Residential/Local	ST	2,124	46	97,704	6/10/2022	50
CEDAST	020	CEDAR STREET	CYPRESS AVE	END	2	Residential/Local	ST	1,776	36	63,936	6/10/2022	74
CEDWDCT	010	CEDARWOOD COURT	TELEGRAPH CK RD	END	2	Residential/Local	AC	1,954	16	31,264	6/14/2022	46
CEMERD	010	CEMETARY ROAD	ALDERPOINT RD	END	2	Residential/Local	GRAVEL	898	10	8,980	-	-
CENVRD	010	CENTERVILLE	SHAW RD	MM .93	2	Residential/Local	AC	4,834	22	106,348	6/1/2022	52
CENVRD	020	CENTERVILLE	MM .93	MM 1.93	2	Residential/Local	AC	5,280	22	116,160	6/1/2022	53
CENVRD	030	CENTERVILLE	MM 1.93	MM 2.93	2	Residential/Local	AC	5,280	22	116,160	6/1/2022	38
CENVRD	040	CENTERVILLE	MM 2.93	MM 3.93	2	Residential/Local	AC	5,280	22	116,160	6/1/2022	30
CENVRD	050	CENTERVILLE	MM 3.93	MM 4.93	2	Residential/Local	AC	5,280	22	116,160	6/1/2022	43
CENVRD	060	CENTERVILLE	MM 4.93	EOP	2	Residential/Local	AC	1,841	22	40,502	6/1/2022	52
CENTAV	010	CENTRAL AVENUE	MM 5.0	MM 4.25/PAVEMENT CHANGE	2	Arterial	AC	3,864	28	108,192	5/13/2022	40
CENTAV	020	CENTRAL AVENUE	MM 4.25	MM 3.5	2	Arterial	AC	4,845	22	106,590	5/13/2022	44
CENTAV	030	CENTRAL AVENUE	MM 3.5	AIRPORT RD	2	Arterial	AC	2,790	37	103,230	5/13/2022	54
CENTAV	040	CENTRAL AVENUE	AIRPORT RD	BABLAR ROAD	2	Arterial	AC	5,450	28	152,600	5/13/2022	58
CENTAV	050	CENTRAL AVENUE	BABLAR ROAD	TURNER ROAD	5	Arterial	AC	6,570	70	459,900	5/13/2022	63
CENTAV	060	CENTRAL AVENUE	TURNER ROAD	BELLA VISTA	2	Arterial	AC	1,400	40	56,000	5/13/2022	49
CENTAV	070	CENTRAL AVENUE	BELLA VISTA	HWY 101S	2	Arterial	AC	1,000	58	58,000	5/13/2022	50
CENTAV	080	CENTRAL AVENUE	FIELDS LAND DR	END	2	Residential/Local	AC	898	36	32,328	6/13/2022	51
CENTAV	090	CENTRAL AVENUE	SH 36	END	2	Residential/Local	AC	470	17	7,990	6/16/2022	11
CHABCT	010	CHABOT COURT	HERRON RD	END	2	Residential/Local	AC	544	28	15,232	6/10/2022	56
CHAMRD	010	CHAMBERS ROAD	MATTOLE RD	END	2	Residential/Local	AC	4,978	19	94,582	6/14/2022	34
CHANDR	010	CHANTRELLE DRIVE	HEARTWOOD SR	HEARTWOOD DR	2	Residential/Local	AC	1,593	36	57,348	6/15/2022	95
CHAPDR	010	CHAPARRAL DRIVE	WINCHESTER AV	END	2	Residential/Local	AC	898	36	32,328	6/15/2022	74
CHARRD	010	CHARTIN RD	BLUE LAKE BLVD	BLUE LAKE RACHERIA	2	Residential/Local	AC	1,056	32	33,792	6/8/2022	39
CHARWY	010	CHARTIN WAY	BLUE LAKE BLVD	BLUE LAKE BLVD	2	Residential/Local	ST	968	17	16,456	6/8/2022	30
CHSEWA	010	CHELSEA WAY	END	END	2	Residential/Local	AC	121	18	2,178	6/3/2022	93
CHMTRD	010A	CHEMISE MOUNTAIN ROAD	SHELTER COVE	MM 1.0	2	Rural Minor Collector	AC	5,280	20	105,600	5/13/2022	71
CHMTRD	010B	CHEMISE MOUNTAIN ROAD	MM 1.0	MM 2.0	2	Rural Minor Collector	AC	5,280	20	105,600	5/13/2022	72
CHMTRD	010C	CHEMISE MOUNTAIN ROAD	MM 2.0	MM 2.79	2	Rural Minor Collector	AC	4,184	20	83,680	5/13/2022	84
CHMTRD	020	CHEMISE MOUNTAIN ROAD	MM 2.79	MEN CO	2	Rural Minor Collector	GRAVEL	6,851	20	137,020	-	-
CHSTST	010	CHESTNUT STREET	END	SEVENTEENTH ST	2	Residential/Local	AC	176	39	6,864	6/15/2022	22
CHEZRD	010	CHEZEM ROAD	SH299	MM 1.00	2	Residential/Local	AC	5,280	22	116,160	6/11/2022	50
CHEZRD	020	CHEZEM ROAD	MM 1.00	MM 2.00	2	Residential/Local	AC	5,280	22	116,160	6/11/2022	60
CHEZRD	030	CHEZEM ROAD	MM 2.00	MM 3.00	2	Residential/Local	AC	5,280	22	116,160	6/11/2022	60
CHEZRD	040	CHEZEM ROAD	MM 3.00	MM 4.00	2	Residential/Local	AC	5,280	22	116,160	6/11/2022	57
CHEZRD	050	CHEZEM ROAD	MM 4.00	SH299	2	Residential/Local	AC	2,106	22	46,332	6/11/2022	24
CHICKCT	010	CHICKADEE COURT	END	MERGANSER DR	2	Residential/Local	AC	501	28	14,028	6/2/2022	89
CHRIWY	010	CHRISTENSEN WAY	HARRISON AVE	END	2	Residential/Local	AC	286	36	10,296	6/9/2022	24
CHRIDR	010	CHRISTINE DRIVE	HOME DR	END	2	Residential/Local	AC	1,162	36	41,832	6/10/2022	75
CHRSDR	010	CHRISTOPHER DRIVE	HOME DR	WALNUT DR	2	Residential/Local	AC	1,267	36	45,612	6/10/2022	43
CHRLN	010	CHRISTOPHER LANE	WALLEN RD	END	2	Residential/Local	ST	975	11	10,725	6/19/2022	25
CHURLN	010	CHURCH LANE	GRIZZLEY BLUFF RD	END	2	Residential/Local	AC	2,610	14	36,540	5/31/2022	91
CHCHST	010	CHURCH STREET	ALDERPOINT RD	END	2	Residential/Local	ST	856	18	15,408	6/19/2022	32
CHRCST	010	CHURCH STREET	REDWOOD DR	LOCUST ST	2	Residential/Local	ST	295	30	8,850	6/14/2022	85
CHURST	010	CHURCH STREET	EEL RIVER DR	MAIN ST	2	Residential/Local	ST	394	48	18,912	6/10/2022	28
CHURST	020	CHURCH STREET	MAIN ST	RAILROAD AVE	2	Residential/Local	ST	161	22	3,542	6/10/2022	49
CHURST	030	CHURCH STREET	RAILROAD AVE	SUMMER ST	2	Residential/Local	ST	322	42	13,524	6/10/2022	45
CHURST	040	CHURCH STREET	FIRST ST	MAIN ST	2	Residential/Local	AC	686	32	21,952	6/17/2022	85
CHURST	050	CHURCH STREET	FIRST ST	END	2	Residential/Local	AC	750	18	13,500	6/19/2022	25
CINCCT	010	CINCH COURT	REDWOORD RD	END	2	Residential/Local	AC	264	24	6,336	4/22/2017	41
CIRCDR	010	CIRCLE DRIVE	EIGHTEENTH ST	EIGHTEENTH ST	2	Residential/Local	AC	830	39	32,370	6/9/2022	65
CIVIAV	010	CIVIC AVENUE	SOUTH BAY DEPOT AVE	HARRISON AVE	2	Residential/Local	ST	660	11	7,260	6/13/2022	48
CLBEDR	010	CLAM BEACH DRIVE	SH101	STATE PARK	2	Residential/Local	AC	4,760	32	152,320	5/31/2022	29

Walking Survey was conducted on Residential/Local;
Automated Survey was conducted on Arterial and Collector;
AC: Asphalt Concrete; PCC: Portland Cement Concrete; ST: Surface Treated

Humboldt County - 2022 PMP Update
Section Description Inventory
Sorted by Road Name

Street ID	Section ID	Road Name	Begin Location	End Location	No. of Lanes	Functional Class	Surface Type	Length (ft)	Width (ft)	Area (sf)	PCI Date	PCI
CLBERD	010	CLAM BEACH ROAD	LITTLE RIVER DR	MP 0.25	2	Residential/Local	ST	1,320	16	21,120	5/31/2022	42
CLBERD	020	CLAM BEACH ROAD	MP 0.25	DOWS PRAIRIE	2	Residential/Local	ST	2,323	21	48,783	5/31/2022	65
CLAMCT	010	CLAM COURT	LOWER PACIFIC	END	2	Residential/Local	AC	130	24	3,120	6/13/2022	28
CLARRD	010	CLARKE ROAD	MATTOLE ROAD	END	2	Residential/Local	AC	288	16	4,608	6/19/2022	12
CLFFAV	010	CLIFF AVENUE	OCEAN AV	HILLER RD	2	Residential/Local	AC	1,545	40	61,800	6/3/2022	59
CLOURD	010	CLOUGH ROAD	TABLE BLUFF	HOOPTON RD	2	Residential/Local	ST	4,699	15	70,485	5/30/2022	35
COACWY	010	COACH WAY	HALFWAY AV	SHAMBERGER CT	2	Residential/Local	AC	509	36	18,324	6/2/2022	70
COGURD	010	COAST GUARD ROAD	AIRPORT RD	END	2	Residential/Local	AC	158	22	3,476	6/2/2022	74
COCHRD	010	COCHRAN ROAD	END	AZALEA AVE	2	Residential/Local	AC	2,160	16	34,560	6/4/2022	53
CODST	010	COD STREET	BUHNE DR	END	2	Residential/Local	AC	761	20	15,220	6/13/2022	67
COCRRD	010	COFFEE CREEK ROAD	GRIZZLY BLUFF RD	END	2	Residential/Local	AC	4,878	18	87,804	5/31/2022	42
COCRRD	020	COFFEE CREEK ROAD	MM 1.32	MM 2.35	2	Residential/Local	AC	5,438	18	97,884	6/18/2022	70
COMBRD	010	COMBS ROAD	END	GALE PT	2	Residential/Local	AC	2,117	16	33,872	6/22/2022	22
CONGST	010	CONGER STREET	REDWOOD DRIVE	LOCUST STREET	2	Arterial	AC	285	31	8,835	5/13/2022	38
CONrST	010	CONGER STREET	LOCUST ST	CEDAR ST	2	Residential/Local	AC	211	35	7,385	6/14/2022	46
COOKRD	010	COOK ROAD	WILLOW GLEN RD	END	2	Residential/Local	AC	1,637	20	32,740	6/22/2022	30
COHSRD	010	COOKHOUSE ROAD	N NAVY BASE RD	VANCE AVE	2	Residential/Local	AC	581	31	18,011	6/7/2022	62
COVARD	010	COOKS VALLEY ROAD	SH101	MEN CO	2	Residential/Local	AC	634	22	13,948	6/19/2022	7
COPERD	010	COPENHAGEN ROAD	EEL RIVER DR	MM 2.00	2	Residential/Local	ST	10,560	19	200,640	5/30/2022	47
COPERD	020	COPENHAGEN ROAD	MM 2.00	TABLE BLUFF	2	Residential/Local	ST	7,814	19	148,466	5/30/2022	42
CORAPT	010	CORAL POINT	LOWER PACIFIC	END	2	Residential/Local	AC	422	21	8,862	6/13/2022	22
COTTAV	010	COTTONWOOD AVENUE	HOLLY DR	HEARTWOOD DR	2	Residential/Local	AC	1,045	36	37,620	6/3/2022	64
COUGRD	010	COUGAR ROAD	WOLVERINE WY	END	2	Residential/Local	AC	1,305	21	27,405	6/19/2022	23
COCLERD	010	COUNTRY CLUB ES ROAD	MILL ST	END	2	Residential/Local	AC	1,478	21	31,038	6/18/2022	67
COCLRD	010	COUNTRY CLUB ROAD	SH 299	PATTERSON RD	2	Arterial	AC	4,810	30	144,300	5/13/2022	72
COBARD	010	COUNTY BARN ROAD	FRESHWATER POOL RD	END	2	Residential/Local	ST	422	11	4,642	6/16/2022	85
COYARD	010	COUNTY YARD ROAD	ALDERPOINT RD	ALDERPOINT RD	2	Residential/Local	ST	795	14	11,130	6/17/2022	85
COVCT	010	COVE COURT	COVE POINT W	END	2	Residential/Local	AC	360	23	8,280	6/15/2022	28
COPOEA	010	COVE POINT EAST	DELGADA CIR	END	2	Residential/Local	AC	1,056	21	22,176	10/16/2011	19
COPOWE	010	COVE POINT WEST	DELGADA CIR	END	2	Residential/Local	AC	1,416	24	33,984	10/16/2011	34
COVIDR	010	COVE VIEW DRIVE	COVE POINT E	END	2	Residential/Local	AC	898	20	17,960	6/15/2022	21
COVECT	010	COVEY COURT	WALNUT DR	END	2	Residential/Local	AC	264	27	7,128	6/10/2022	76
COYOPT	010	COYOTE POINT	RACON CT	END	2	Residential/Local	AC	172	16	2,752	6/15/2022	34
CRABST	010	CRAB STREET	BUHNE DR	END	2	Residential/Local	AC	779	20	15,580	6/13/2022	41
GRAIAV	010	CRAIG AVENUE	ALDERPOINT RD	FOURTH ST	2	Residential/Local	ST	211	20	4,220	6/19/2022	36
CRANST	010	CRANE STREET	HIGGINS ST	MADISON ST	2	Residential/Local	ST	807	34	27,438	6/14/2022	22
CRANST	020	CRANE STREET	MADISON ST	END	2	Residential/Local	ST	807	34	27,438	6/14/2022	6
CRANRD	010	CRANNEL ROAD	LITTLE RIV DR	MM 1.27	2	Residential/Local	ST	6,723	19	127,737	5/31/2022	17
CREECT	010	CREEK COURT	BARTOW RD	END	2	Residential/Local	AC	634	25	15,850	6/4/2022	76
CREELN	010	CREEKSIDE LANE	END	END	2	Residential/Local	AC	370	22	8,140	6/18/2022	59
CRWDDR	010	CRESTWOOD DRIVE	BUTTERMILK LN	END	2	Residential/Local	ST	317	25	7,925	6/14/2022	55
CROCLN	010	CROCCO LANE	SHIVELY FLAT RD	1788' N/O SHIVELY FLAT RD	2	Residential/Local	ST	1,788	12	21,456	6/18/2022	69
CROCLN	020	CROCCO LANE	1788' N/O SHIVELY FLAT RD	END	2	Residential/Local	GRAVEL	171	12	2,052	-	-
CROSRD	010	CROSBY ROAD	GRIZZLY BLUFF RD	MM .54	2	Residential/Local	AC	2,847	14	39,858	5/31/2022	39
CROSRD	020	CROSBY ROAD	MM .54	EOP	2	Residential/Local	AC	1,733	14	24,262	5/31/2022	19
CRYSWY	010	CRYSTAL WAY	GWIN RD	END	2	Residential/Local	AC	528	36	19,008	6/3/2022	83
CUMMRD	010A	CUMMINGS ROAD	MITCHELL RD	MM 1.0	2	Residential/Local	AC	5,280	20	105,600	6/14/2022	66
CUMMRD	010B	CUMMINGS ROAD	MM 1.0	END	2	Residential/Local	AC	3,326	20	66,520	6/14/2022	85
CYPRCT	010	CYPRESS COURT	HOLLY DR	END	2	Residential/Local	AC	242	36	8,712	6/3/2022	54
CYPRAV	010	CYPRESS STREET	WALNUT ST	END	2	Residential/Local	ST	972	46	44,712	6/16/2022	55
DST	010	D STREET	EUR CL	SPRUCE ST	2	Residential/Local	ST	857	48	41,136	6/17/2022	77
DST	020A	D STREET	SPRUCE ST	ALDER ST	2	Residential/Local	AC	1,250	48	60,000	6/19/2022	52
DST	020B	D STREET	ALDER ST	EUR CL	2	Residential/Local	AC	536	48	25,728	6/18/2022	76
DST	030	D STREET	ROHNERVILLE	A ST	2	Residential/Local	ST	1,742	21	36,582	6/18/2022	65
DAFFAV	010	DAFFODIL AVENUE	MURRAY RD	ENCALYPTUS RD	2	Residential/Local	AC	1,933	32	61,856	6/2/2022	49
DARTMDR	010	DARTMOUTH DRIVE	PURDUE DR	PRINCETON DR	2	Residential/Local	ST	400	32	12,800	6/13/2022	42
DAVIAV	010	DAVID AVENUE	SUMMIT RIDGE RD	END	2	Residential/Local	AC	446	37	16,502	6/14/2022	22
DAVDCT	010	DAVID COURT	SUMMIT RIDGE RD	END	2	Residential/Local	AC	422	36	15,192	6/14/2022	63
DAVIRD	010	DAVIDSON ROAD	SH101	MM 0.34	2	Residential/Local	AC	1,795	27	48,465	6/15/2022	87
DAVIRD	020	DAVIDSON ROAD	MM 0.34	MM 1.44	2	Residential/Local	GRAVEL	5,808	14	81,312	-	-
DAVIRD	030	DAVIDSON ROAD	MM 1.44	END	1	Residential/Local	GRAVEL	11,668	14	163,352	-	-
DAVICT	010	DAVIS COURT	SPRUCE ST	END	2	Residential/Local	AC	554	28	15,512	6/14/2022	85
DAVIST	010	DAVIS STREET	SH299	END	2	Residential/Local	AC	950	23	21,850	6/8/2022	39
DEANAV	010	DEAN AVENUE	PENINSULA DR	VICTOR BLVD	2	Residential/Local	ST	315	20	6,300	6/7/2022	49
DECRRD	010	DEAN CREEK ROAD	SH101	END	2	Residential/Local	AC	2,534	18	45,612	6/22/2022	28
DEBLN	010	DEBBIE LANE	SPRING RD	RIDGE RD	2	Residential/Local	AC	1,742	20	34,840	6/18/2022	35
DEERCT	010	DEER COURT	FAWN DR	END	2	Residential/Local	AC	326	21	6,846	6/15/2022	30

Walking Survey was conducted on Residential/Local;
Automated Survey was conducted on Arterial and Collector;
AC: Asphalt Concrete; PCC: Portland Cement Concrete; ST: Surface Treated

Humboldt County - 2022 PMP Update
Section Description Inventory
Sorted by Road Name

Street ID	Section ID	Road Name	Begin Location	End Location	No. of Lanes	Functional Class	Surface Type	Length (ft)	Width (ft)	Area (sf)	PCI Date	PCI
DELADR	010	DELANEY DRIVE	THE TERRACE	ROTH RD	2	Residential/Local	ST	475	19	9,025	6/18/2022	67
DELGCI	010	DELGADA CIRCLE	SHELTER COVE	SHELTER COVE	2	Residential/Local	AC	475	24	11,400	6/15/2022	9
DEMERD	010	DEMELLO ROAD	SH 36	EOP	2	Residential/Local	AC	1,410	16	22,560	6/19/2022	63
DENADR	010A	DENA DRIVE	WASHINGTON AVE	550' W/O WASHINGTON AVE	2	Residential/Local	AC	550	36	19,800	6/15/2022	54
DENADR	010B	DENA DRIVE	550' WASHINGTON AVE	SHORT ST	2	Residential/Local	AC	608	36	21,888	6/15/2022	63
DEVOYRD	010	DEVOY ROAD	MYRTLE AVE	END	2	Rural Minor Collector	AC	1,267	13	16,471	5/13/2022	46
DISMRD	010	DICK SMITH ROAD	LOOP RD	END	2	Residential/Local	ST	1,901	10	19,010	6/22/2022	5
DILLRD	010	DILLON ROAD	PORT KENYON RD	MM 1.0	2	Residential/Local	AC	5,280	20	105,600	5/30/2022	62
DILLRD	020	DILLON ROAD	MM 1.0	CAMP WEOTT ROAD	2	Residential/Local	AC	1,463	20	29,260	5/30/2022	31
DOVARD	010	DOLLY VARDEN ROAD	BAY SCHOOL RD	FOSTER AVE	2	Residential/Local	ST	1,332	14	18,648	6/4/2022	41
DOLPDR	010	DOLPHIN DRIVE	LOWER PACIFIC DR	END	2	Residential/Local	AC	2,165	21	45,465	6/16/2022	35
DONNDR	010	DONNA DRIVE	HUM HILL RD	HUM HILL RD	2	Residential/Local	ST	2,197	36	79,092	6/14/2022	90
DORTCT	010	DOROTHY COURT	LINDA WY	END	2	Residential/Local	AC	390	36	14,040	6/15/2022	63
DOPRRD	010	DOWS PRAIRIE ROAD	STRAWBERRY CREK	CRANNEL RD	2	Rural Major Collector	ST	12,461	22	274,142	5/13/2022	63
DOPRRD	020	DOWS PRAIRIE ROAD	NORTON RD	MM 1.12	2	Rural Major Collector	ST	5,913	28	165,564	5/13/2022	44
DOPRRD	030	DOWS PRAIRIE ROAD	MM 1.12	STRAWBERRY CREEK	2	Rural Major Collector	ST	1,584	28	44,352	5/13/2022	80
DRAGDR	010	DRAGONFLY DRIVE	BLACKBIRD AVE	CARDINAL DR	2	Residential/Local	AC	766	26	19,916	6/3/2022	91
DRAGPL	010	DRAGONFLY PLACE	CARDINAL DR	END	2	Residential/Local	AC	190	26	4,940	6/3/2022	93
DRHIRD	010	DRAKE HILL ROAD	EEL RIVER ROAD	THELMA ST	2	Arterial	AC	3,450	24	82,800	5/13/2022	48
DRHIRD	020	DRAKE HILL ROAD	THELMA ST	ROHNERVILLE RD	2	Arterial	AC	3,243	24	77,832	5/13/2022	74
DRHIRD	110	DRAKE HILL ROAD	S 101	SANDY PRAIRIE RD	2	Residential/Local	AC	1,475	16	23,600	6/2/2022	71
DREDRD	010	DREDGE ROAD	SH096	END	2	Residential/Local	ST	2,010	11	22,110	6/19/2022	68
DRIVRD	010	DRIVER ROAD	WESTHAVEN DR	END	2	Residential/Local	ST	2,935	16	46,960	6/2/2022	17
DRYRD	010	DRY ROAD	TERI LN	OTTER LN	2	Residential/Local	AC	241	21	5,061	6/15/2022	42
DRYDRD	010	DRYDENS ROAD	SH101	MM 0.87	2	Residential/Local	ST	4,594	23	105,662	6/1/2022	29
DRYDRD	020	DRYDENS ROAD	MM 0.87	END	1	Residential/Local	ST	396	12	4,752	6/1/2022	66
DUCHRD	010	DUCHESS ROAD	WINDSOR AV	END	2	Residential/Local	AC	554	22	12,188	6/3/2022	58
DULUDR	010	DULUARD DRIVE	SEAFOAM RD	SPRUCE RD	2	Residential/Local	AC	1,848	18	33,264	4/22/2017	24
DUMPRD	010	DUMP ROAD	SH036	END	2	Residential/Local	ST	1,003	10	10,030	6/17/2022	85
DUPRST	010	DUPREY STREET	LINCOLN AVE	LINDSTROM AVE	2	Residential/Local	AC	317	16	5,072	6/7/2022	91
DYLORD	010	DYERVILLE LOOP ROAD	AVE OF GIANTS	MM 1.0	2	Rural Minor Collector	AC	5,280	16	84,480	5/13/2022	50
DYLORD	020	DYERVILLE LOOP ROAD	MM 1.0	MM 1.97	2	Rural Minor Collector	AC	5,063	16	81,008	5/13/2022	27
DYLORD	030	DYERVILLE LOOP ROAD	MM 1.97	MM3.0	2	Rural Minor Collector	AC	5,440	18	97,920	5/13/2022	29
DYLORD	040	DYERVILLE LOOP ROAD	MM 3.0	MM 3.95	2	Rural Minor Collector	AC	4,945	18	89,010	5/13/2022	51
DYLORD	050	DYERVILLE LOOP ROAD	MM 3.95	MM 4.89	2	Rural Minor Collector	AC	4,782	18	86,076	5/13/2022	32
DYLORD	060	DYERVILLE LOOP ROAD	MM 4.89	MM 5.83	2	Rural Minor Collector	AC	4,965	18	89,370	5/13/2022	24
DYLORD	070	DYERVILLE LOOP ROAD	MM 5.83	MM 6.33	2	Rural Minor Collector	AC	2,640	18	47,520	5/13/2022	41
DYLORD	080	DYERVILLE LOOP ROAD	MM 6.33	MM 8.98	2	Rural Minor Collector	GRAVEL	13,992	16	223,872	-	-
DYLORD	090	DYERVILLE LOOP ROAD	MM 8.98	ELK CK RD	2	Rural Minor Collector	AC	5,786	20	115,720	5/13/2022	40
EST	010	E STREET	ALDER ST	SPRUCE ST	2	Arterial	AC	1,252	40	50,080	5/13/2022	17
EST	020	E STREET	SPRUCE ST	EUREKA CITY LIMIT	2	Arterial	AC	880	40	35,200	5/13/2022	12
EAGLLN	010	EAGLE LANE	CENTRAL AV	NORTON RD	2	Residential/Local	AC	2,220	30	66,600	6/2/2022	59
EBLRD	010	EAST BLUE ROCK ROAD	BENBOW DR	END	2	Residential/Local	AC	6,442	22	141,724	6/14/2022	29
EBRARD	010	EAST BRANCH ROAD	BENBOW DR	MM 0.36	2	Residential/Local	ST	1,901	17	32,317	6/15/2022	22
EBRARD	020	EAST BRANCH ROAD	MM 0.36	MM 0.41	2	Residential/Local	GRAVEL	264	17	4,488	-	-
EBRARD	030	EAST BRANCH ROAD	MM 0.41	END	2	Residential/Local	ST	7,445	17	126,565	6/15/2022	23
EPCRRD	010	EAST PEARCH CREEK ROAD	SH096	END	2	Residential/Local	ST	898	20	17,960	6/18/2022	45
ECHOLN	010	ECHO LANE	SINGLEY RD	END	2	Residential/Local	ST	2,376	14	33,264	6/1/2022	31
EDDYST	010	EDDY STREET	CHURCH ST	END	2	Residential/Local	ST	239	26	6,214	6/17/2022	87
EDELAV	010	EDELIN AVENUE	WORTH AV	END	2	Residential/Local	AC	634	37	23,458	6/3/2022	62
EDWDRD	010	EDGEWOOD ROAD	MYRTLE AVE	END	2	Residential/Local	AC	2,957	46	136,022	6/9/2022	40
EDITDR	010	EDITH DRIVE	ALICE AVE	ARC	2	Residential/Local	AC	686	37	25,382	6/4/2022	22
EELCT	010	EEL COURT	HUMBOLDT LOOP RD	END	2	Residential/Local	AC	989	22	21,758	6/15/2022	27
ERDRFO	010	EEL RIVER DRIVE	DRAKE HILL ROAD	EOP SOUTH	2	Residential/Local	AC	1,505	20	30,100	6/6/2017	56
ERDRFO	020	EEL RIVER DRIVE	DRAKE HILL ROAD	SOUTH FORTUNA BLVD	2	Residential/Local	AC	4,687	20	93,740	6/16/2010	41
ERDRLO	010	EEL RIVER DRIVE	HOOKTON RD	MM 3.18	2	Residential/Local	AC	6,311	22	138,842	6/1/2022	54
ERDRLO	020	EEL RIVER DRIVE	EEL RIVER DRIVE	COPNHAGEN ROAD	2	Residential/Local	AC	5,225	22	114,950	6/1/2022	70
ERDRLO	030	EEL RIVER DRIVE	COPENHAGEN ROAD	PAVE CHANGE MM .78	2	Arterial	AC	7,822	18	140,796	5/13/2022	42
ERDRLO	040	EEL RIVER DRIVE	MM .78	HWT 101	2	Arterial	AC	3,415	18	61,470	5/13/2022	32
EERILN	010	EEL RIVER LANE	FOREST DR	BRICELAND THRONE RD	2	Residential/Local	AC	1,954	14	27,356	4/19/2017	80
EERILN	020	EEL RIVER LANE	OAKRIDGE DR	END	2	Residential/Local	AC	404	14	5,656	6/18/2022	63
EERORD	010A	EEL ROCK ROAD	DYERVILLE LOOP RD	MM 2.0	2	Residential/Local	ST	10,560	19	200,640	6/22/2022	42
EERORD	010B	EEL ROCK ROAD	MM 2.0	MM 3.65	2	Residential/Local	ST	8,712	19	165,528	6/22/2022	43
EERORD	020	EEL ROCK ROAD	MM 3.65	END	1	Residential/Local	ST	3,696	14	51,744	6/22/2022	42
EGGERD	010	EGGERT ROAD	RIDGEWOOD DR	END	2	Residential/Local	ST	3,062	10	30,620	6/10/2022	85
EICHRD	010	EICH ROAD	HUMBOLDT HILL RD	S BROADWAY	2	Residential/Local	AC	686	36	24,696	6/13/2022	61
EIGHST	010	EIGHTEENTH STREET	MYRTLE AVE	END	2	Residential/Local	AC	2,693	46	123,878	6/14/2022	79

Humboldt County - 2022 PMP Update
Section Description Inventory
Sorted by Road Name

Street ID	Section ID	Road Name	Begin Location	End Location	No. of Lanes	Functional Class	Surface Type	Length (ft)	Width (ft)	Area (sf)	PCI Date	PCI
EIGHAV	010	EIGHTH AVENUE	WESTHAVEN DR	600' E/O WESTHAVEN DR	2	Residential/Local	AC	600	18	10,800	6/15/2022	21
EIGHAV	020	EIGHTH AVENUE	WESTHAVEN DR	END	2	Residential/Local	GRAVEL	614	18	11,052		-
EILERD	010	EILEEN ROAD	DEBBIE LN	RIDGE RD	2	Residential/Local	AC	1,081	21	22,701	6/15/2022	48
ELGARD	010	ELGAR ROAD	SH299	END	2	Residential/Local	AC	1,659	20	33,180	6/8/2022	36
ELCRRD	010	ELK CREEK ROAD	DYERVILLE LOOP ROAD	MM 2.08	2	Arterial	AC	3,652	22	80,344	5/13/2022	52
ELCRRD	020	ELK CREEK ROAD	MM 2.08	MM 1.0	2	Arterial	AC	5,504	22	121,088	5/13/2022	48
ELCRRD	030	ELK CREEK ROAD	MM 1.0	AVE OF GIANTS	2	Arterial	AC	5,280	22	116,160	5/13/2022	64
ELRPLD	010	ELK RIVER PLACE	ELK RIVER RD	END	2	Residential/Local	AC	292	12	3,504	6/10/2022	34
ELKRVRD	010	ELK RIVER ROAD	RIDGEWOOD DR	ZANES RD	2	Residential/Local	ST	8,184	21	171,864	6/10/2022	61
ELKRVRD	020	ELK RIVER ROAD	ZANES RD	MM 1.98	2	Residential/Local	ST	10,454	20	209,080	6/10/2022	68
ELKRVRD	030	ELK RIVER ROAD	MM 1.98	END	2	Residential/Local	ST	1,490	14	20,860	6/10/2022	60
ERRDWD	010	ELK RIVER/RIDGEWOOD/WALNUT RD	HERRICK ROAD	MM 1.0	2	Arterial	AC	5,280	30	158,400	5/25/2017	70
ERRDWD	020	ELK RIVER/RIDGEWOOD/WALNUT RD	MM 1.0	MM 1.64	2	Arterial	AC	3,536	30	106,080	5/25/2017	81
ERRDWD	030	ELK RIVER/RIDGEWOOD/WALNUT RD	MM 1.64	EGGERT RD	2	Arterial	AC	6,034	30	181,020	5/25/2017	70
ERRDWD	040	ELK RIVER/RIDGEWOOD/WALNUT RD	EGGERT RD	COVEY CT	2	Arterial	AC	5,157	30	154,710	5/13/2022	36
ERRDWD	050	ELK RIVER/RIDGEWOOD/WALNUT RD	COVEY CT	CAMPTON RD	2	Arterial	AC	5,509	40	220,360	5/13/2022	57
ERRDWD	060	ELK RIVER/RIDGEWOOD/WALNUT RD	CAMPTON RD	HEMLOCK ST	2	Arterial	AC	5,710	40	228,400	5/13/2022	58
ELKST	010	ELK STREET	FREES AVE	END	2	Residential/Local	AC	264	39	10,296	6/9/2022	34
ELKHCT	010	ELKHORN COURT	WOLVERINE WY	END	2	Residential/Local	AC	845	17	14,365	6/15/2022	27
ELMST	010	ELM STREET	CEDAR ST	REDWOOD ST	2	Residential/Local	AC	282	30	8,460	6/14/2022	26
ELMWPL	010	ELMWOOD PLACE	END	END	2	Residential/Local	AC	649	18	11,682	6/16/2022	95
EMERCT	010	EMERALD COURT	TRINITY ST	END	2	Residential/Local	AC	320	28	8,960	6/9/2022	63
EMRSCT	010	EMERSON COURT	HILLTOP DR	END	2	Residential/Local	AC	222	36	7,992	6/16/2022	28
EMPIAV	010	EMPIRE AVENUE	REDWAY DR	WHITMORE AVE	2	Residential/Local	AC	2,165	38	82,270	6/13/2022	32
ERIEST	010	ERIE STREET	HARRISON AVE	366 W HARRISON ST	2	Residential/Local	AC	366	28	10,248	6/9/2022	47
ERIEST	020	ERIE STREET	366 W HARRISON ST	END	1	Residential/Local	AC	280	14	3,920	6/9/2022	38
ERIEST	030	ERIE STREET	OHIO ST	41 FT OHIO ST	2	Residential/Local	AC	41	48	1,968	6/9/2022	95
ERNEWY	010	ERNEST WAY	ARC JAMES RD	UPPER BAY RD	2	Residential/Local	AC	2,112	45	95,400	6/4/2022	23
ESSELN	010	ESSEX LANE	GLENDALE DR	SH 299	2	Rural Major Collector	AC	686	36	24,696	5/13/2022	31
ESSELN	020	ESSEX LANE	SH 299	END	2	Residential/Local	AC	4,066	11	44,726	6/8/2022	42
ESSEST	010	ESSEX STREET	VERNON ST	JOHN HILL RD	2	Residential/Local	ST	257	37	9,509	6/9/2022	7
ESSEST	020	ESSEX STREET	JOHN HILL RD	END	2	Residential/Local	ST	150	30	4,500	6/9/2022	2
ETHORD	010	ETTERSBURG HON ROAD	BRICELAND RD	MM 2.80	2	Rural Minor Collector	ST	14,784	20	295,680	5/13/2022	34
ETHORD	020	ETTERSBURG HON ROAD	MM 2.80	MM 3.80	2	Rural Minor Collector	ST	5,280	14	73,920	5/13/2022	31
ETHORD	030	ETTERSBURG HON ROAD	MM 3.80	MM 5.22	2	Rural Minor Collector	ST	7,490	14	104,860	5/13/2022	38
ETHORD	040	ETTERSBURG HON ROAD	MM 5.22	MM 6.47	2	Rural Minor Collector	ST	6,600	16	105,600	5/13/2022	39
ETHORD	050	ETTERSBURG HON ROAD	MM 6.47	ETTERSBURG MON	2	Rural Minor Collector	ST	2,798	20	55,960	4/29/2017	64
EUCARD	010	EUCALYPTUS ROAD	RITA AV	MCKINLEYVILLE AV	2	Residential/Local	AC	845	30	25,350	6/2/2022	85
EUREST	010	EUREKA STREET	VANCE ST	MEYERS AVE	2	Arterial	AC	840	40	33,600	5/13/2022	55
EVANRD	010	EVANS ROAD	MURRAY RD	END	2	Residential/Local	ST	1,400	20	28,000	6/15/2022	44
EVERCT	010	EVERGREEN COURT	HOLLY DR	END	2	Residential/Local	AC	310	36	11,160	6/3/2022	54
EVERRD	010	EVERGREEN ROAD	REDWOOD DR	TUNNEL RD	2	Residential/Local	AC	1,585	32	50,720	6/18/2022	54
EVERRD	020	EVERGREEN ROAD	TUNNEL RD	END	2	Residential/Local	AC	1,002	40	40,080	6/19/2022	46
EWANAV	010	EWAN AVENUE	SHIVELY FLAT RD	SHIVELY FLAT RD	2	Residential/Local	ST	1,056	15	15,840	6/18/2022	58
EXCERD	010	EXCELSIOR ROAD	CAMPTON RD	FERN ST	2	Arterial	AC	4,125	32	132,000	5/13/2022	36
FST	010	F STREET	150FT SOUTH OF WILLOW ST	LUNDBUR PL	2	Arterial	AC	2,510	46	115,460	5/13/2022	58
FAIRW	010	FAIRWAY DRIVE	BIGFOOT AV	END	2	Residential/Local	ST	1,846	36	66,456	6/18/2022	72
FAWNRD	010	FAWN DRIVE	SHELTER COVE	END	2	Residential/Local	AC	1,003	18	18,054	6/15/2022	17
FAYST	010	FAY STREET	END	BAY ST	2	Residential/Local	AC	540	25	13,500	6/7/2022	56
FELLRD	010	FELLMAN ROAD	FRESHWATER RD	END	2	Residential/Local	AC	300	10	3,000	10/7/2011	20
FELTRD	010	FELT ROAD	MYRTLE AVE	WOOD GULCH RD	2	Residential/Local	ST	1,003	22	22,066	6/19/2022	37
FELTRD	020	FELT ROAD	WOOD GULCH RD	FRESHWATER RD	1	Residential/Local	ST	1,872	11	20,592	6/17/2022	85
FESPRD	010	FERN SPRING ROAD	E BRANCH RD	END	2	Residential/Local	AC	634	23	14,582	6/19/2022	28
FERNST	010	FERN STREET	REDWOOD FIELDS	WALNUT DR	2	Arterial	AC	1,000	40	40,000	5/13/2022	49
FERNST	020	FERN STREET	WALNUT DR	T ST	2	Arterial	AC	1,300	40	52,000	5/13/2022	32
FERNST	030	FERN STREET	WALNUT ST	CEDAR ST	2	Residential/Local	ST	425	48	20,400	6/10/2022	95
FERNDR	010	FERNBRIDGE DRIVE	SH 211	SH101	2	Arterial	AC	3,450	34	117,300	5/13/2022	67
FERNCT	010	FERNWOOD COURT	COMBS RD	END	2	Residential/Local	AC	403	16	6,448	6/15/2022	31
FERWDR	010	FERNWOOD DRIVE	MCKINLEYVILLE AV	BATES RD	2	Residential/Local	AC	1,785	40	71,400	6/2/2022	46
FIHRD	010	FICKLE HILL ROAD	MM 1.5 BOP	MM 2.5	2	Arterial	AC	5,280	16	84,480	5/13/2022	52
FIHRD	020	FICKLE HILL ROAD	MM 2.5	MM 3.5	2	Arterial	AC	5,280	16	84,480	5/13/2022	51
FIHRD	030	FICKLE HILL ROAD	MM 3.5	MM 4.5	2	Arterial	AC	5,280	16	84,480	5/13/2022	47
FIHRD	040	FICKLE HILL ROAD	MM 4.5	MM 6	2	Arterial	AC	7,920	16	126,720	5/13/2022	48
FIHRD	050	FICKLE HILL ROAD	MM 6	MM 7	2	Arterial	AC	5,280	16	84,480	5/13/2022	58
FIHRD	060	FICKLE HILL ROAD	MM 7	MM 8	2	Arterial	AC	5,280	16	84,480	5/13/2022	56
FIHRD	070	FICKLE HILL ROAD	MM 8	MM 9	2	Arterial	AC	5,280	16	84,480	5/13/2022	45
FIHRD	080	FICKLE HILL ROAD	MM 9	MM 10.1	2	Arterial	AC	5,528	16	88,448	5/13/2022	46

Walking Survey was conducted on Residential/Local;
Automated Survey was conducted on Arterial and Collector;
AC: Asphalt Concrete; PCC: Portland Cement Concrete; ST: Surface Treated

Humboldt County - 2022 PMP Update
Section Description Inventory
Sorted by Road Name

Street ID	Section ID	Road Name	Begin Location	End Location	No. of Lanes	Functional Class	Surface Type	Length (ft)	Width (ft)	Area (sf)	PCI Date	PCI
FIHIRD	090	FICKLE HILL ROAD	MM 10.1	MM 11.15	2	Arterial	AC	5,300	16	84,800	5/13/2022	34
FIHIRD	100	FICKLE HILL ROAD	MM 11.15	FICKLEHILL LN	2	Arterial	AC	4,650	16	74,400	5/13/2022	47
FIHIRD	110	FICKLE HILL ROAD	BUTLER VALLEY RD	MM 1.58	2	Rural Minor Collector	GRAVEL	8,342	14	116,788	-	-
FLDBRRD	010A	FIELDBROOK ROAD	GLENDALE DR	MM 1.0	2	Rural Major Collector	AC	5,280	24	126,720	5/13/2022	71
FLDBRRD	010B	FIELDBROOK ROAD	MM 1.0	MM 2.0	2	Rural Major Collector	AC	5,280	24	126,720	5/13/2022	71
FLDBRRD	010C	FIELDBROOK ROAD	MM 2.0	MM 3.0	2	Rural Major Collector	AC	5,280	24	126,720	5/13/2022	65
FLDBRRD	010D	FIELDBROOK ROAD	MM 3.0	MM 4.0	2	Rural Major Collector	AC	5,280	24	126,720	5/13/2022	65
FLDBRRD	020	FIELDBROOK ROAD	MM 4.0	MURRAY RD	2	Rural Major Collector	AC	6,760	23	155,480	5/13/2022	69
FILADR	010	FIELDS LANDING DRIVE	C ST	CENTRAL AVE	2	Arterial	AC	900	24	21,600	5/13/2022	48
FIFTAV	010	FIFTH AVENUE	WESTHAVEN DR	END	2	Residential/Local	AC	581	21	12,201	6/15/2022	21
FIFTST	010	FIFTH STREET	MAIN ST	B ST	2	Residential/Local	ST	330	31	10,230	6/22/2022	56
FITHST	010	FIFTH STREET	MAIN ST	ALDERPOINT RD	2	Residential/Local	AC	317	22	6,974	6/19/2022	26
FIRCT	010	FIR COURT	PINE CT	END	2	Residential/Local	AC	158	24	3,792	6/15/2022	14
FIGACT	010	FIR GATE COURT	WEST BLUE ROCK	END	2	Residential/Local	AC	1,162	12	13,944	6/15/2022	10
FILN	010	FIR LANE	E BRANCH RD	END	2	Residential/Local	AC	528	22	11,616	6/15/2022	23
FIRLN	010	FIR LANE	CONGER ST	END	2	Residential/Local	AC	465	14	6,510	6/14/2022	80
FIRSST	010	FIRST STREET	MAIN ST	CHURCH ST	2	Residential/Local	AC	661	34	22,474	10/13/2011	29
FIRSST	020	FIRST STREET	PARK AVE	END	2	Residential/Local	AC	1,191	30	35,730	6/3/2022	26
FISCAV	010	FISCHER AVENUE	SCHOOL RD	END	2	Residential/Local	AC	1,764	14	24,696	6/22/2022	32
FISCHLN	010	FISCHER LANE	HUM HILL RD	END	2	Residential/Local	AC	475	36	17,100	6/3/2022	61
FISHRD	010	FISHER ROAD	SH036	MM 0.33	2	Residential/Local	ST	1,727	14	24,178	6/18/2022	76
FISHRD	020	FISHER ROAD	MM 0.33	END	2	Residential/Local	ST	4,673	10	46,730	6/22/2022	3
FISHRD	030	FISHER ROAD	EAST END	SH036	2	Residential/Local	ST	5,900	20	118,000	6/22/2022	46
FLAMCT	010	FLAMINGO COURT	END	FERNWOOD DR	2	Residential/Local	AC	422	28	11,816	6/2/2022	85
FLORAPL	010	FLORA PLACE	EDGEWOOD RD	PRAIRIE AVE	2	Residential/Local	AC	234	40	9,360	6/9/2022	22
FLMCRD	010	FLOWER MCNEIL ROAD	COUNTRY CLUB	END	2	Residential/Local	ST	370	20	7,400	6/19/2022	71
FORBAV	010	FORBES AVENUE	V ST	END	2	Residential/Local	AC	360	36	12,960	6/10/2022	10
FOREDR	010	FOREST DRIVE	BRICELAND RD	END	2	Residential/Local	AC	2,851	10	28,510	6/13/2022	64
FRTLKCT	010	FOREST LAKE COURT	TRINITY ST	END	2	Residential/Local	AC	211	30	6,330	6/9/2022	85
FORLKDR	010	FOREST LAKE DRIVE	TRINITY ST	EDGEWOOD RD	2	Residential/Local	AC	845	40	33,800	6/9/2022	36
FORERD	010	FOREST ROAD	TOTH RD	BURNS CT	2	Residential/Local	AC	4,599	18	82,782	6/16/2022	42
FOVIDR	010	FOREST VIEW DRIVE	BIGFOOT AV	BIGFOOT AV	2	Residential/Local	ST	5,738	26	149,188	6/22/2022	61
FORSRD	010	FORSON ROAD	MCKINLEYVILLE AV	END	2	Residential/Local	AC	1,270	34	43,180	6/2/2022	55
FOSERD	010	FORT SEWARD ROAD	DYERVILLE LOOP RD	MM 3.19	2	Rural Minor Collector	GRAVEL	16,843	14	235,802	-	-
FOSERD	020	FORT SEWARD ROAD	MM 3.19	MM 4.23	1	Rural Minor Collector	ST	5,491	12	65,892	5/13/2022	32
FOSERD	030	FORT SEWARD ROAD	MM 4.23	MM 5.23	2	Rural Minor Collector	ST	5,280	20	105,600	5/13/2022	40
FOSERD	040	FORT SEWARD ROAD	MM 5.23	MM 6.23	2	Rural Minor Collector	ST	5,280	20	105,600	5/13/2022	43
FOSERD	050	FORT SEWARD ROAD	MM 6.23	MM 7.23	2	Rural Minor Collector	ST	5,280	20	105,600	5/13/2022	40
FOSERD	060	FORT SEWARD ROAD	MM 7.23	MM 8.23	2	Rural Minor Collector	ST	5,280	20	105,600	5/13/2022	42
FOSERD	070	FORT SEWARD ROAD	MM 8.23	END/ MM 9.30	2	Rural Minor Collector	ST	5,650	20	113,000	5/13/2022	28
FORTBL	010	FORTUNA BLVD	FORTUNA	FORTUNA	2	Arterial	AC	169	40	6,760	5/13/2022	60
FORTST	010	FORTUNE STREET	MURRAY RD	END	2	Residential/Local	AC	1,275	36	45,900	6/2/2022	55
FOSTAV	010	FOSTER AVENUE	ARCADA CITY LIMIT	JANES RD	2	Arterial	AC	900	16	14,400	5/13/2022	28
FOSTAV	020	FOSTER AVENUE	JANES RD	SEIDEL RD	2	Arterial	AC	4,320	16	69,120	5/13/2022	33
FSTRAV	010	FOSTER AVENUE	JACKSON RANCH	SEIDEL RD	2	Residential/Local	ST	4,066	15	60,990	6/4/2022	41
FOSTRD	010	FOSTER ROAD	FRESHWATER RD	END	2	Residential/Local	AC	581	12	6,972	6/19/2022	53
FOURST	010	FOURTH STREET	MAIN ST	B ST	2	Residential/Local	ST	412	31	12,772	10/13/2011	16
FOUTST	010A	FOURTH STREET	HIGHLAND AVE	350' E/O HIGHLAND AVE	2	Residential/Local	ST	350	21	7,350	7/20/2017	43
FOUTST	010B	FOURTH STREET	350' E/O HIGHLAND AVE	CRAIG AVE	2	Residential/Local	ST	759	21	15,939	7/20/2017	57
FRANKST	010	FRANK STREET	GLENWOOD ST	PENNSYLVANIA AVE	2	Residential/Local	ST	393	33	12,969	6/9/2022	44
FRANKST	020	FRANK STREET	PENNSYLVANIA AVE	END	2	Residential/Local	ST	266	33	8,778	6/9/2022	95
FRANKAV	010	FRANKLIN AVENUE	LOLETA DR	LINCOLN AVE	2	Residential/Local	AC	1,055	48	50,640	6/10/2022	67
FRESAV	010	FRESE AVENUE	HARRIS ST	ELK ST	2	Residential/Local	ST	963	39	37,557	6/9/2022	95
FRENRD	010	FRENCH ROAD	MAPLE HILLS RD	US101	2	Residential/Local	ST	155	36	5,580	7/14/2017	56
FRENRD	020	FRENCH ROAD	US101	END	2	Residential/Local	ST	531	20	10,620	9/29/2011	20
FRPORD	010	FRESHWATER POOL ROAD	FRESHWATER RD	END	2	Residential/Local	AC	760	11	8,360	6/16/2022	81
FRRDRD	010	FRIDAY RIDGE ROAD	SH299	MM 2.00	2	Residential/Local	ST	10,560	21	221,760	6/20/2022	48
FRRDRD	020	FRIDAY RIDGE ROAD	MM 2.00	FRIDAY RIDGE RD	2	Residential/Local	ST	7,234	21	151,914	6/22/2022	43
FRITRD	010	FRITZ ROAD	TAVES AV	END	2	Residential/Local	AC	740	40	29,600	6/2/2022	14
FRONST	010	FRONT STREET	MATTOLE RD	MATTOLE RD	2	Residential/Local	AC	405	32	12,960	6/19/2022	46
KAYAV	010	FRONTAGE ROAD	FRNTAGE RD	END	2	Residential/Local	AC	518	18	9,324	6/16/2022	49
FRONAV	010	FRONTIER AVENUE	LITTLE POND ST	BONANZA ST	2	Residential/Local	AC	528	36	19,008	6/2/2022	85
FULMRD	010	FULMOR ROAD	PORT KENYON	MM .82	2	Residential/Local	AC	4,347	21	91,287	5/31/2022	65
FULMRD	020A	FULMOR ROAD	MM 0.82	MM 1.0	2	Residential/Local	AC	950	18	17,100	6/9/2022	27
FULMRD	020B	FULMOR ROAD	MM 1.0	END	2	Residential/Local	AC	2,333	18	41,994	5/30/2022	37
GST	010	G STREET	EUR CL	OAK ST	2	Residential/Local	ST	245	48	11,760	6/22/2022	95
GST	020	G STREET	OAK ST	END	2	Residential/Local	ST	373	40	14,920	6/18/2022	74

Walking Survey was conducted on Residential/Local;
Automated Survey was conducted on Arterial and Collector;
AC: Asphalt Concrete; PCC: Portland Cement Concrete; ST: Surface Treated

Humboldt County - 2022 PMP Update
Section Description Inventory
Sorted by Road Name

Street ID	Section ID	Road Name	Begin Location	End Location	No. of Lanes	Functional Class	Surface Type	Length (ft)	Width (ft)	Area (sf)	PCI Date	PCI
GALEPT	010	GALE POINT	COMBS RD	END	2	Residential/Local	AC	338	16	5,408	6/15/2022	35
GAMBLN	010	GAMBI LANE	BURWOOD DR	END	2	Residential/Local	AC	320	18	5,760	6/17/2022	85
GARDST	010	GARDENBROOK STREET	HAWKSVIEW CT	END	2	Residential/Local	AC	475	28	13,300	6/2/2022	95
GASSST	010	GASS STREET	LINDSTROM AVE	END	2	Residential/Local	AC	211	71	14,981	6/7/2022	23
GASSWY	010	GASSAWAY ROAD	MCKINLEYVILLE	HALFWAY AV	2	Collector	AC	856	27	23,112	5/13/2022	66
GATLAV	010	GATLIFF AVENUE	MEYERS RD	RYAN CT	2	Residential/Local	ST	1,320	32	42,240	6/14/2022	36
GIACLN	010	GIACOMINI LANE	WADDINGTON RD	END	2	Residential/Local	AC	1,315	10	13,150	6/19/2022	17
GIRARCT	010	GIRARD COURT	HARRIS ST	END	2	Residential/Local	AC	204	27	5,508	6/9/2022	63
GLENDDR	010	LENDALE DRIVE	SH 299	ESSEX LN	2	Residential/Local	AC	2,904	20	58,080	6/8/2022	57
GLENDDR	020	LENDALE DRIVE	ESSEX LN	FIELDBROOK RD	2	Residential/Local	AC	2,693	25	67,325	6/8/2022	77
GLENDDR	030A	LENDALE DRIVE	FIELDBROOK RD	MM 1.0	2	Rural Major Collector	AC	5,280	25	132,000	5/13/2022	64
GLENDDR	030B	LENDALE DRIVE	SH299	MM 1.0	2	Rural Major Collector	AC	6,400	25	160,000	5/13/2022	60
GLENDDR	040	LENDALE DRIVE	LENDALE DR	END	2	Residential/Local	ST	950	27	25,650	6/16/2022	82
GLNWST	010	GLENWOOD STREET	MAPLE LN	MYRTLE AVE	2	Residential/Local	ST	719	36	25,884	6/9/2022	36
GLNWST	020	GLENWOOD STREET	MYRTLE AVE	FRANK ST	2	Residential/Local	ST	2,218	48	106,464	6/9/2022	79
GOBLN	010	GOBLE LANE	MM 1.2	FULMOR LN	2	Residential/Local	AC	6,120	17	104,040	6/1/2022	59
GOBLN	020	GOBLE LANE	FULMOR RD	MM 3.3	2	Residential/Local	AC	5,280	17	89,760	5/30/2022	61
GOBLN	030	GOBLE LANE	MM 3.3	DILLON RD	2	Residential/Local	AC	1,426	17	24,242	6/1/2022	53
GOGADR	010	GOLDEN GATE DRIVE	SH036	1593' S/O SH036	2	Residential/Local	ST	1,593	25	39,825	6/18/2022	73
GOGADR	020	GOLDEN GATE DRIVE	1593' S/O SH036	END	2	Residential/Local	ST	2,538	19	48,222	6/22/2022	59
GOCORD	010	GOLF COURSE ROAD	PAWWOOD LN	1200 FT EAST OF OLD ARCATA RD	2	Arterial	AC	5,350	22	117,700	5/13/2022	32
GRACAV	010	GRACE AVENUE	PICKETT RD	END	2	Residential/Local	AC	1,637	40	65,480	6/3/2022	45
GRAHRD	010	GRAHAM ROAD	OLD ARCATA RD	END	2	Residential/Local	ST	4,151	11	45,661	6/14/2022	39
GRAHWY	010	GRAHAM WAY	TOMPKINS HILL	END	2	Residential/Local	ST	4,213	10	42,130	6/10/2022	10
GRAGRD	010	GRANGE ROAD	CENTRAL AV	DOWS PRAIRIE RD	2	Residential/Local	ST	1,280	27	34,560	5/31/2022	77
GRANRD	010	GRANGE ROAD	FRESHWATER RD	END	2	Residential/Local	ST	1,320	14	18,480	6/19/2022	30
GRAYLN	010	GRAYBROOK LANE	SH 36	END	2	Residential/Local	AC	686	28	19,208	6/17/2022	84
GREECT	010	GREEN COURT	PARKVIEW RD	END	2	Residential/Local	AC	139	22	3,058	6/15/2022	23
GRBRCT	010	GREENBRIAR COURT	TOTH RD	END	2	Residential/Local	AC	439	19	8,341	6/15/2022	32
GRBRLN	010	GREENBRIAR LANE	WALNUT DR	END	2	Residential/Local	AC	686	36	24,696	6/15/2022	50
GREERD	010	GREENHILL ROAD	LENDALE DR	END	2	Residential/Local	AC	1,901	22	41,822	6/8/2022	35
GRHTDR	010	GREENWOOD HEIGHTS DRIVE	FRESHWATER RD	MM 1.00	2	Rural Minor Collector	AC	5,280	23	121,440	5/13/2022	43
GRHTDR	020	GREENWOOD HEIGHTS DRIVE	MM 1.00	MM 2.00	2	Rural Minor Collector	AC	5,280	23	121,440	5/13/2022	36
GRHTDR	030	GREENWOOD HEIGHTS DRIVE	MM 2.00	MM 2.70	2	Rural Minor Collector	AC	3,696	23	85,008	5/13/2022	49
GRHTDR	040	GREENWOOD HEIGHTS DRIVE	MM 2.70	MM 3.70	2	Rural Minor Collector	AC	5,280	23	121,440	5/13/2022	48
GRHTDR	050	GREENWOOD HEIGHTS DRIVE	MM 3.70	MM 4.70	2	Rural Minor Collector	AC	5,280	23	121,440	5/13/2022	48
GRHTDR	060	GREENWOOD HEIGHTS DRIVE	MM 4.70	MM 5.70	2	Rural Minor Collector	AC	5,280	23	121,440	5/13/2022	34
GRHTDR	070	GREENWOOD HEIGHTS DRIVE	MM 5.70	MM 6.70	2	Rural Minor Collector	AC	5,280	23	121,440	5/13/2022	33
GRHTDR	080	GREENWOOD HEIGHTS DRIVE	MM 6.70	MM 7.24	2	Rural Minor Collector	AC	2,851	23	65,573	5/13/2022	37
GRIFST	010	GRIFFIN STREET	SH101	SWAN RD	2	Residential/Local	AC	190	40	7,600	6/1/2022	32
GRIFFRD	010	GRIFFITH ROAD	HARPER AV	SALMON AV	2	Residential/Local	ST	370	38	14,060	6/3/2022	55
GROSST	010	GROSS STREET	FIELDBROOK RD	END	2	Residential/Local	ST	1,267	20	25,340	6/15/2022	43
GULLPT	010	GULL POINT	LOWER PACIFIC	END	2	Residential/Local	AC	153	22	3,366	6/13/2022	23
GUNSRD	010	GUNST ROAD	HUFFORD RD	GUNST RD	1	Residential/Local	AC	3,221	10	32,210	6/1/2022	8
GWINRD	010	GWIN ROAD	STEVEN WY	END	2	Residential/Local	AC	866	36	31,176	6/3/2022	73
HALFAV	010	HALFWAY AVENUE	GASSAWAY AV	AIRPORT RD	2	Collector	AC	3,917	26	101,842	5/13/2022	54
HALIAV	010	HALIBUT AVENUE	BUHNE DR	END	2	Residential/Local	AC	528	31	16,368	6/13/2022	47
HALLAV	010	HALL AVENUE	HARRIS ST	MYRTLE AVE	2	Arterial	AC	1,000	35	35,000	5/13/2022	40
HANNACT	010	HANNAH COURT	TASI LN	END	2	Residential/Local	AC	628	30	18,840	6/3/2022	95
HANSST	010	HANSEN STREET	WEBSTER ST	END	2	Residential/Local	ST	375	23	8,625	6/1/2022	72
HARVIDR	010	HARBOR VIEW DRIVE	HUM HILL RD	SKYLINE DR	2	Residential/Local	ST	1,267	17	21,539	6/14/2022	95
HARDDR	010	HARDEN DRIVE	LITTLE POND ST	LITTLE CIND ST	2	Residential/Local	AC	762	36	27,432	6/2/2022	72
HARPAV	010	HARPER AVENUE	GRIFFITH RD	END	2	Residential/Local	ST	634	37	23,458	6/3/2022	55
HARRST	010	HARRIS STREET	HALL AVE	HARRISON AVE	2	Arterial	AC	3,800	45	171,000	5/13/2022	78
HARRAV	010	HARRISON AVENUE	MYRTLE AVE	RUSS ST	2	Arterial	AC	5,285	40	211,400	5/13/2022	57
HARRAV	020	HARRISON AVENUE	RUSST ST	MANZANITA AVE	2	Arterial	AC	2,250	40	90,000	5/13/2022	45
HARIST	010	HARRISON STREET	RAILROAD AVE	CIVIC AVE	2	Residential/Local	AC	686	36	24,696	6/13/2022	27
HARVDR	010	HARVARD DRIVE	PURDUE DR	PRINCETON DR	2	Residential/Local	ST	288	32	9,216	6/13/2022	69
HATCHRD	010	HATCHERY ROAD	BLK	END	2	Residential/Local	ST	7,498	28	209,944	6/8/2022	50
HAVECT	010	HAVEN COURT	LANDIS RD	END	2	Residential/Local	AC	340	20	6,800	6/15/2022	29
HAVELN	010	HAVEN LANE	MCKINLEYVILLE AV	END	2	Residential/Local	AC	750	42	31,500	6/2/2022	65
HAHIRD	010	HAWKS HILL ROAD	TABLE BLUFF ROAD	1MILE SOUTH/WIDTH CHANGE	2	Residential/Local	AC	5,280	14	73,920	6/10/2022	54
HAHIRD	020	HAWKS HILL ROAD	1MILE SOUTH/WIDTH CHANGE	COPENHAGEN RD	2	Residential/Local	AC	1,955	16	31,280	6/10/2022	14
HAHIRD	030	HAWKS HILL ROAD	COPENHAGEN ROAD	END	2	Residential/Local	AC	4,850	14	67,900	6/10/2022	5
HAWKCT	010	HAWKSVIEW COURT	BATES RD	END	2	Residential/Local	AC	581	28	16,268	6/2/2022	95
HEARTDR	010	HEARTWOOD DRIVE	END	NURSERY WY	2	Collector	AC	605	30	18,150	5/13/2022	79
HEARTDR	020	HEARTWOOD DRIVE	NURSERY WY	CENTRAL AV	2	Collector	AC	600	40	24,000	5/13/2022	68

Walking Survey was conducted on Residential/Local;
Automated Survey was conducted on Arterial and Collector;
AC: Asphalt Concrete; PCC: Portland Cement Concrete; ST: Surface Treated

Humboldt County - 2022 PMP Update
Section Description Inventory
Sorted by Road Name

Street ID	Section ID	Road Name	Begin Location	End Location	No. of Lanes	Functional Class	Surface Type	Length (ft)	Width (ft)	Area (sf)	PCI Date	PCI
HEARTDR	030	HEARTWOOD DRIVE	CENTRAL AVE	END	2	Residential/Local	AC	3,420	36	123,120	6/3/2022	85
HEATCT	010	HEATHER COURT	OAK DR	END	2	Residential/Local	AC	845	21	17,745	6/15/2022	38
HEDGCT	010	HEDGE ROSE COURT	BUGENIG LN	END	2	Residential/Local	AC	550	36	19,800	6/3/2022	77
HEINDRD	010	HEINDON ROAD	MILLER LN	END	2	Residential/Local	ST	528	21	11,088	6/4/2022	51
HEINRD	010	HEINDON ROAD	JAMES RD	MILLER LN	2	Arterial	AC	2,006	23	46,138	5/13/2022	30
HEMLRD	010	HEMLOCK ROAD	TOTH RD	END	2	Residential/Local	AC	1,637	18	29,466	6/16/2022	27
HEMLST	010	HEMLOCK STREET	DOLBEER ST	W ST	2	Arterial	AC	600	34	20,400	5/13/2022	71
HEMLST	020	HEMLOCK STREET	SEQUOIA LN	W ST	2	Residential/Local	AC	306	24	7,344	6/9/2022	1
HEMLST	030	HEMLOCK STREET	WALNUT DR	EUR CL	2	Residential/Local	AC	158	46	7,268	6/9/2022	95
HEMLST	040	HEMLOCK STREET	W ST	WALNUT ST	2	Residential/Local	AC	422	42	17,724	6/9/2022	95
HEMLST	050	HEMLOCK STREET	EUR	EUR	2	Residential/Local	AC	211	10	2,110	6/9/2022	63
HERRAV	010	HERRICK AVENUE	ELK RIVER RD	EUREKA CITY LIMIT	2	Arterial	AC	4,150	38	157,700	5/13/2022	66
HERRST	010	HERRING STREET	BUHNE DR	END	2	Residential/Local	AC	289	28	8,092	6/13/2022	69
HERRRD	010	HERRON ROAD	CAMPTON RD	END	2	Residential/Local	ST	528	40	21,120	6/10/2022	77
HEWIRD	010	HEWITT ROAD	AZALEA AVE	END	2	Residential/Local	AC	792	31	24,552	6/4/2022	74
HICKRD	010	HICKORY ROAD	REDWOOD RD	REDWOOD RD	2	Residential/Local	AC	1,742	20	34,840	6/15/2022	16
HIDDCT	010	HIDDEN COURT	MOSSWOOD LN	END	2	Residential/Local	AC	1,183	18	21,294	6/14/2022	31
HIDECT	010	HIDEAWAY COURT	WEIRUP LANE	END	2	Residential/Local	AC	581	27	15,687	6/3/2022	95
HIGGLN	010	HIGGENS LANE	TELEGRAPH CK RD	END	2	Residential/Local	AC	686	24	16,464	6/16/2022	61
HIGGST	010	HIGGINS STREET	MEYERS AVE	END	2	Residential/Local	ST	1,815	39	70,785	6/14/2022	82
HIGHCT	010	HIGH COURT	NOB HILL RD	END	2	Residential/Local	AC	264	24	6,336	6/16/2022	28
HIGHAV	010	HIGHLAND AVENUE	SIXTH ST	FOURTH ST	2	Residential/Local	GRAVEL	581	21	12,201	-	-
HILNDCI	010	HIGHLAND CIRCLE	EDGEWOOD RD	END	2	Residential/Local	AC	370	35	12,950	6/9/2022	51
HIGHCI	010	HIGHVIEW CIRCLE	HILLSIDE DR	END	2	Residential/Local	AC	311	21	6,531	6/16/2022	35
HILLAV	010	HILL AVENUE	MUNSON ST	END	2	Residential/Local	AC	370	30	11,100	6/9/2022	29
HILLCT	010	HILLARY COURT	WALNUT DR	END	2	Residential/Local	AC	106	47	4,982	6/10/2022	64
HILCRAV	010	HILLCREST AVENUE	GLENWOOD ST	TRINITY ST	2	Residential/Local	AC	432	33	14,256	6/14/2022	93
HLCRDR	010	HILLCREST DRIVE	HAWKS HILL RD	TABLE BLUFF	2	Residential/Local	ST	2,851	14	39,914	6/1/2022	42
HILLWY	010	HILLCREST WAY	BIGFOOT AV	FOREST VIEW DR	2	Residential/Local	ST	1,870	23	43,010	6/18/2022	77
HILLRD	010	HILLER ROAD	MCKINLEYVILLE AV	2000' N/O MCKINLEYVILLE AV	2	Collector	AC	2,000	34	68,000	5/13/2022	73
HILLRD	020	HILLER ROAD	2000' N/O MCKINLEYVILLE AV	CENTRAL AV	2	Collector	AC	620	58	35,960	5/13/2022	96
HILLSCT	010	HILLSIDE COURT	SEA AVE	END	2	Residential/Local	ST	739	34	25,126	6/14/2022	65
HISIDR	010A	HILLSIDE DRIVE	SHELTER COVE	MM 1.0	2	Residential/Local	AC	5,280	20	105,600	6/16/2022	34
HISIDR	010B	HILLSIDE DRIVE	MM 1.0	END	2	Residential/Local	AC	1,811	20	36,220	6/16/2022	27
HILTDR	010	HILLTOP DRIVE	IRVING DR	END	2	Residential/Local	AC	317	32	10,144	6/18/2022	17
HILMDR	010	HILMA DRIVE	WESTGATE DR	END	2	Residential/Local	ST	1,426	34	48,484	6/10/2022	17
HILTRD	010	HILTONS ROAD	SH101	MM 0.11	2	Residential/Local	AC	580	15	8,700	6/1/2022	95
HILTRD	020	HILTONS ROAD	MM 0.11	MM 0.20	2	Residential/Local	GRAVEL	475	15	7,125	-	-
HILTRD	030	HILTONS ROAD	MM 0.20	MM 0.26	1	Residential/Local	AC	317	10	3,170	6/1/2022	95
HILTRD	040	HILTONS ROAD	MM 0.26	END	1	Residential/Local	GRAVEL	6,072	10	60,720	-	-
HOAGRD	010	HOAGLAND ROAD	ZEINA BLUFF RD	MM 1.21	2	Rural Minor Collector	ST	6,389	18	115,002	5/13/2022	42
HOAGRD	020	HOAGLAND ROAD	MM 1.21	MM 1.28	2	Rural Minor Collector	GRAVEL	370	18	6,660	-	-
HOAGRD	030	HOAGLAND ROAD	MM 1.28	MM 1.75	1	Rural Minor Collector	ST	2,482	10	24,820	5/13/2022	39
HOAGRD	040	HOAGLAND ROAD	MM 1.75	TRI CO	1	Rural Minor Collector	GRAVEL	14,309	10	143,090	-	-
HODGRD	010	HODGSON ROAD	SH299	END	2	Residential/Local	ST	1,547	19	29,393	6/23/2022	41
HOLLDR	010	HOLLY DRIVE	CENTRAL AV	LIME AV	2	Residential/Local	AC	2,620	36	94,320	6/3/2022	53
HOLLST	010	HOLLY STREET	EXCELSIOR RD	HOLLY ST	2	Arterial	AC	1,025	40	41,000	5/13/2022	59
HOFLRD	010	HOLMES FLAT ROAD	HOLMES FLAT RD	MM 1.33	2	Residential/Local	ST	7,022	21	147,462	6/23/2022	44
HOFLRD	020	HOLMES FLAT ROAD	MM 1.33	MM 1.61	2	Residential/Local	ST	1,478	14	20,692	6/19/2022	61
HOFLRD	030	HOLMES FLAT ROAD	MM 1.61	MM 1.93	2	Residential/Local	GRAVEL	1,690	14	23,660	-	-
HOFLRD	040	HOLMES FLAT ROAD	MM 1.93	END	2	Residential/Local	ST	5,649	14	79,086	6/23/2022	48
HOMEDR	010	HOME DRIVE	END	WALNUT DR	2	Residential/Local	AC	285	36	10,260	6/10/2022	16
HOMEDR	020	HOME DRIVE	WALNUT DR	END	2	Residential/Local	AC	1,331	36	47,916	6/10/2022	66
HONECT	010	HONEYCOMB COURT	HAWKSVIEW CT	END	2	Residential/Local	AC	455	28	12,740	6/2/2022	95
HOCKRD	010	HOOKER CREEK ROAD	SH254	END	2	Residential/Local	AC	3,744	25	93,600	6/22/2022	28
HOCERD	010	HOOKTON CEM ROAD	TABLE BLUFF	END	2	Residential/Local	AC	1,056	14	14,784	6/1/2022	35
HOOKRD	010	HOOKTON ROAD	TOMPKINS HILL RD	HWY101	2	Arterial	AC	625	23	14,375	5/13/2022	74
HOOKRD	110	HOOKTON ROAD	EEL RIVER ROAD	MM .1 BRIDGE	2	Arterial	AC	384	22	8,448	6/2/2022	18
HOOKRD	120	HOOKTON ROAD	MM .1 BRIDGE	CLOUGH RD MM .89	2	Arterial	AC	4,171	22	91,762	5/13/2022	36
HOOKRD	130	HOOKTON ROAD	MM .89	MM 2.19	2	Arterial	AC	6,495	20	129,900	5/13/2022	39
HOOKRD	140	HOOKTON ROAD	MM 2.19	TABLE BLUFF RD	2	Arterial	AC	4,303	20	86,060	5/13/2022	41
HOAIRD	010	HOOPA AIRPORT ROAD	TISH TANG RD	END	2	Residential/Local	ST	3,749	21	78,729	6/22/2022	43
HOOVST	010	HOOVER STREET	MYRTLE AVE	END	2	Residential/Local	AC	1,450	37	53,650	6/14/2022	53
HOPELN	010	HOPE LANE	ALDER LN	END	2	Residential/Local	AC	290	20	5,800	6/17/2022	61
HORR	010	HORRELL AVENUE	CENTRAL AV	LITTLE POND ST	2	Residential/Local	AC	1,142	46	52,532	6/2/2022	76
HORSCT	010	HORSESHOE COURT	TELEGRAPH CK RD	END	2	Residential/Local	AC	898	21	18,858	6/16/2022	35
HOSPRD	010	HOSPITAL ROAD	TISH TANG RD	HOOPA AIRPORT RD	2	Residential/Local	AC	1,742	21	36,582	6/17/2022	83

Walking Survey was conducted on Residential/Local;
Automated Survey was conducted on Arterial and Collector;
AC: Asphalt Concrete; PCC: Portland Cement Concrete; ST: Surface Treated

Humboldt County - 2022 PMP Update
Section Description Inventory
Sorted by Road Name

Street ID	Section ID	Road Name	Begin Location	End Location	No. of Lanes	Functional Class	Surface Type	Length (ft)	Width (ft)	Area (sf)	PCI Date	PCI
HOHERD	010	HOWARD HEIGHTS ROAD	FRESHWATER RD	818' W/O FRESHWATER RD	2	Residential/Local	ST	818	20	16,360	6/19/2022	32
HOHERD	020	HOWARD HEIGHTS ROAD	818' W/O FRESHWATER RD	END	2	Residential/Local	ST	2,139	10	21,390	6/19/2022	33
HOCRRD	010	HOWE CREEK ROAD	BLUE SLIDE ROAD	MM .17	2	Residential/Local	AC	905	15	13,575	5/25/2017	49
HOCRRD	020	HOWE CREEK ROAD	MM .17	MM .92	2	Residential/Local	AC	3,910	12	46,920	6/22/2022	11
HOCRRD	030	HOWE CREEK ROAD	MM .92	MM 1.02	2	Residential/Local	AC	528	22	11,616	6/17/2022	80
HOCRRD	040	HOWE CREEK ROAD	MM 1.02	MM 1.44	2	Residential/Local	AC	2,165	12	25,980	6/22/2022	14
HUBRLN	010	HUBBARD LANE	HARRIS ST	MYRTLE AVE	2	Arterial	AC	1,187	37	43,919	5/13/2022	34
HUBRLN	020	HUBBARD LANE	HUBBARD LN	MYRTLE AVE	2	Residential/Local	AC	541	24	12,984	6/9/2022	60
HUCKCT	010	HUCKLEBERRY COURT	BLACKBERRY LN	END	2	Residential/Local	AC	211	36	7,596	6/16/2022	76
HUFFRD	010	HUFFORD ROAD	SH101	MM 0.32	2	Residential/Local	ST	1,689	22	37,158	6/1/2022	28
HUFFRD	020	HUFFORD ROAD	MM 0.32	MM 1.15	1	Residential/Local	ST	4,382	12	52,584	6/1/2022	23
HUFFRD	030	HUFFORD ROAD	MM 1.15	MM 1.48	2	Residential/Local	ST	1,742	24	41,808	6/1/2022	43
HUFFRD	040	HUFFORD ROAD	MP 1.48	END	1	Residential/Local	ST	1,636	10	16,360	6/1/2022	16
HUMBAV	010	HUMBOLDT AVENUE	BRICELAND THOR	HUMBOLDT AV	2	Residential/Local	AC	528	30	15,840	6/19/2022	15
HUHIRD	010	HUMBOLDT HILL ROAD	HWY 101	CARRON DR	2	Arterial	AC	5,336	36	192,096	5/13/2022	34
HUHIRD	020	HUMBOLDT HILL ROAD	CARRON DR	END MM 2.06	2	Arterial	AC	5,551	36	199,836	5/13/2022	25
HUMLRD	010	HUMBOLDT LOOP ROAD	UPPER PACIFIC DR	BEACH RD	2	Residential/Local	AC	3,235	22	71,170	6/15/2022	24
HUNTRD	010	HUNTS ROAD	SH 200	END	2	Residential/Local	AC	6,178	18	111,204	6/15/2022	53
IANCT	010	IAN COURT	BACHETTI DR	END	2	Residential/Local	AC	106	36	3,816	6/14/2022	69
IANLN	010	IAN LANE	MCKINLEYVILLE AV	OAKDALE DR	2	Residential/Local	AC	343	36	12,348	6/3/2022	81
IMENRD	010	IMESON ROAD	NELSON WY	END	2	Residential/Local	AC	320	36	11,520	6/2/2022	75
INDICU	010	INDIANOLA CUTOFF	MYRTLE AVE	EUREKA CITY LIMIT	2	Arterial	AC	2,350	22	51,700	5/13/2022	60
INRERD	010	INDIANOLA CUTOFF	TABLE BLUFF RD	END	2	Residential/Local	AC	1,550	17	26,350	6/14/2022	31
INDIRD	010	INDIANOLA ROAD	INDIANOLA CUTOFF	MYRTLE AVE	2	Residential/Local	ST	1,978	19	37,582	6/14/2022	47
ISPIRD	010	ISHI PISHI ROAD	SH096	MM 0.29	2	Rural Minor Collector	ST	1,531	23	35,213	5/13/2022	38
ISPIRD	020	ISHI PISHI ROAD	MM 0.29	MM 0.35	1	Rural Minor Collector	ST	317	11	3,487	5/13/2022	51
ISPIRD	030	ISHI PISHI ROAD	MM 0.35	MM 1.05	2	Rural Minor Collector	ST	3,696	17	62,832	5/13/2022	40
ISPIRD	040	ISHI PISHI ROAD	MM 1.05	MM 1.59	1	Rural Minor Collector	ST	2,851	10	28,510	5/13/2022	44
ISPIRD	050	ISHI PISHI ROAD	MM 1.59	MM 3.59	2	Rural Minor Collector	ST	10,560	14	147,840	5/13/2022	47
ISPIRD	060	ISHI PISHI ROAD	MM 3.59	MM 5.59	2	Rural Minor Collector	ST	10,560	14	147,840	5/13/2022	51
ISPIRD	070A	ISHI PISHI ROAD	MM 5.59	MM 6.20	2	Rural Minor Collector	ST	3,220	14	45,080	5/13/2022	56
ISPIRD	070B	ISHI PISHI ROAD	MM 6.20	MM 6.60	2	Rural Minor Collector	AC	2,112	14	29,568	5/13/2022	64
ISPIRD	070C	ISHI PISHI ROAD	MM 6.60	END/ MM 7.53	2	Rural Minor Collector	ST	4,913	14	68,782	5/13/2022	62
JACKCT	010	JACK COURT	WAVECREST AV	END	2	Residential/Local	AC	106	80	8,480	6/3/2022	85
JACRRD	010	JACKSON RANCH ROAD	SH 255	FOSTER AVE	2	Residential/Local	ST	6,275	15	94,125	6/4/2022	34
JACRRD	010	JACOBY CREEK ROAD	OLD ARCATA RD	MM .97	2	Arterial	AC	5,127	26	133,302	5/13/2022	60
JACRRD	020	JACOBY CREEK ROAD	MM .97	QUARRY RD	2	Arterial	AC	3,852	26	100,152	5/13/2022	47
JACRRD	030	JACOBY CREEK ROAD	QUARRY ROAD	ROAD NARROWS/MAILBOXS	2	Arterial	AC	5,500	20	110,000	5/13/2022	45
JACRRD	040	JACOBY CREEK ROAD	ROAD NARROWS/MAILBOXS	END OF COUNTY ROAD	2	Arterial	AC	2,500	16	40,000	5/13/2022	82
JACRRD	050	JACOBY CREEK ROAD	BROOKWOOD DR	MM 1.48	2	Residential/Local	ST	7,814	19	148,466	6/14/2022	59
JACRRD	060	JACOBY CREEK ROAD	MM 1.48	END	2	Residential/Local	ST	2,387	15	35,805	6/14/2022	94
JAMECT	010	JAMES COURT	GRACE AV	WILLIAM CT	2	Residential/Local	AC	292	36	10,512	6/3/2022	43
JANIRD	010	JANIS ROAD	DAFFODIL AVE	END	2	Residential/Local	AC	310	24	7,440	6/2/2022	45
JERSAV	010	JERSEY AVENUE	ERIE ST	PENNSYLVANIA AVE	2	Residential/Local	ST	400	44	17,600	6/9/2022	61
JOANCT	010	JOANNA COURT	MCKINLEYVILLE AV	END	2	Residential/Local	AC	422	38	16,036	6/15/2022	63
JOHERD	010	JOHN HELT ROAD	CANNIBAL ROAD	END OF PAVE	2	Residential/Local	AC	2,590	12	31,080	6/10/2022	15
JOHIRD	010	JOHN HILL ROAD	RIDGEWAY ST	NORTH ST	2	Residential/Local	ST	1,050	40	42,000	6/9/2022	23
JOHIRD	010	JOHN HILL ROAD	EIGHTEENTH ST	SEVENTEENTH ST	2	Residential/Local	ST	364	49	17,836	6/9/2022	80
JOHIRD	020	JOHN HILL ROAD	SEVENTEENTH ST	PARK ST	2	Residential/Local	ST	615	40	24,600	6/9/2022	31
JOHNRD	010	JOHNSON ROAD	SH036	END	2	Residential/Local	ST	7,376	25	184,400	6/17/2022	84
JORDCT	010	JORDAN COURT	PILLOR DR	END	2	Residential/Local	AC	211	36	7,596	6/3/2022	64
JORDRD	010	JORDAN ROAD	SH101	END	2	Rural Minor Collector	AC	475	22	10,450	5/13/2022	50
JUMPCT	010	JUMP	E BRANCH RD	END	2	Residential/Local	AC	491	22	10,802	6/15/2022	11
JUNIPAV	010	JUNIPER AVENUE	COTTONWOOD AVE	MULBERRY ST	2	Residential/Local	AC	374	36	13,464	6/3/2022	70
KAHLAV	010	KAHLSTROM AVENUE	6TH AVE	SH 101	2	Arterial	AC	800	28	22,400	5/13/2022	49
KANERD	010	KANE ROAD	SH101	MM 0.47	2	Residential/Local	AC	2,480	28	69,440	6/1/2022	29
KANERD	020	KANE ROAD	MM 0.47	MM 0.62	1	Residential/Local	AC	792	10	7,920	6/1/2022	87
KANERD	030	KANE ROAD	MM 0.62	END	1	Residential/Local	GRAVEL	6,388	10	63,880	-	-
KELLPL	010	KELLOG PLACE	HUM HILL RD	END	2	Residential/Local	AC	634	36	22,824	6/13/2022	91
KELLAV	010	KELLY AVENUE	MURRAY RD	KNOX COVE DR	2	Residential/Local	AC	1,109	36	39,924	6/2/2022	44
KELLRD	010	KELLY ROAD	TOTH RD	PEPPERWOOD DR	2	Residential/Local	AC	1,373	21	28,833	6/16/2022	35
KEMPCT	010	KEMP COURT	ACKERMAN LN	END	2	Residential/Local	ST	686	12	8,232	6/19/2022	36
KENSPL	010	KENSINGTON PLACE	RAVENWOOD PL	END	2	Residential/Local	AC	264	27	7,128	6/3/2022	72
KENTCT	010	KENT COURT	ALICE AVE	END	2	Residential/Local	AC	213	37	7,881	6/4/2022	42
KIENLN	010	KIENNEBREW LANE	DYERVILLE LOOP RD	END	2	Residential/Local	ST	686	20	13,720	6/23/2022	56
KILLRD	010	KILLDEER ROAD	HALFWAY AV	END	2	Residential/Local	AC	845	36	30,420	6/2/2022	83
KIMTDR	010	KIMTU DRIVE	CAMO KIMTU RD	ALICE AVE	2	Residential/Local	AC	1,056	18	19,008	6/14/2022	12

Walking Survey was conducted on Residential/Local;
Automated Survey was conducted on Arterial and Collector;
AC: Asphalt Concrete; PCC: Portland Cement Concrete; ST: Surface Treated

Humboldt County - 2022 PMP Update
Section Description Inventory
Sorted by Road Name

Street ID	Section ID	Road Name	Begin Location	End Location	No. of Lanes	Functional Class	Surface Type	Length (ft)	Width (ft)	Area (sf)	PCI Date	PCI
KIMTRD	010	KIMTU ROAD	COUNTRY CLUB	END	2	Residential/Local	ST	2,904	19	55,176	6/19/2022	74
KINCCCT	010	KINCAID COURT	HIGGINS ST	END	2	Residential/Local	AC	1,012	30	30,360	6/14/2022	74
KISAAV	010	KING SALMON AVENUE	END	BUHNE DR	2	Rural Minor Collector	AC	3,000	26	78,000	5/13/2022	31
KINSST	010	KINSEY STREET	SUNNYSIDE AVE	SOULE ST	2	Residential/Local	ST	247	28	6,916	6/14/2022	93
KIPLDR	010A	KIPLING DRIVE	HUM HILL RD	450' W/O HUM HILL RD	2	Residential/Local	ST	450	36	16,200	6/14/2022	13
KIPLDR	010B	KIPLING DRIVE	450' W/O HUM HILL RD	END	2	Residential/Local	ST	448	36	16,128	6/14/2022	43
KIRKCT	010	KIRKWOOD COURT	THIEL AV	END	2	Residential/Local	AC	375	28	10,500	6/2/2022	85
KJERRD	010	KJER ROAD	CENTRAL AV	END	2	Residential/Local	AC	3,296	18	59,328	5/31/2022	42
KNRFRR	010	KNEELAND ROAD/FRESS WATER ROAD	MYRTLE AVE	BRANDON LN	2	Arterial	AC	6,360	31	197,160	5/13/2022	63
KNRFRR	020	KNEELAND ROAD/FRESS WATER ROAD	BRANDON LN	FOSTER RD	2	Arterial	AC	5,230	31	162,130	5/13/2022	60
KNRFRR	030	KNEELAND ROAD/FRESS WATER ROAD	FOSTER RD	FRESHWATER POOL RD	2	Arterial	AC	4,300	31	133,300	5/13/2022	58
KNRFRR	040	KNEELAND ROAD/FRESS WATER ROAD	FRESHWATER POOL ROAD	MM 36.86	2	Arterial	AC	5,709	22	125,598	5/13/2022	55
KNRFRR	050	KNEELAND ROAD/FRESS WATER ROAD	MM36.86	MM 35.67	2	Arterial	AC	6,276	22	138,072	5/13/2022	57
KNRFRR	060	KNEELAND ROAD/FRESS WATER ROAD	MM 35.67	MM 34.72	2	Arterial	AC	5,076	22	111,672	5/13/2022	54
KNRFRR	070	KNEELAND ROAD/FRESS WATER ROAD	MM 34.72	KNEELAND RD	2	Arterial	AC	5,950	22	130,900	5/13/2022	54
KNRFRR	080A	KNEELAND ROAD/FRESS WATER ROAD	KNEELAND RD	MM 33.00	2	Arterial	AC	3,294	22	72,468	5/13/2022	65
KNRFRR	080B	KNEELAND ROAD/FRESS WATER ROAD	MM 33.00	MM 32.39	2	Arterial	AC	3,221	22	70,862	5/13/2022	60
KNRFRR	090	KNEELAND ROAD/FRESS WATER ROAD	MM 32.39	MM 31.39	2	Arterial	AC	5,280	22	116,160	5/13/2022	62
KNRFRR	100	KNEELAND ROAD/FRESS WATER ROAD	MM 31.39	MM 29.96	2	Arterial	AC	8,178	22	179,916	5/13/2022	57
KNRFRR	110	KNEELAND ROAD/FRESS WATER ROAD	MM 29.96	MM 28.94	2	Arterial	AC	5,042	22	110,924	5/13/2022	57
KNRFRR	120A	KNEELAND ROAD/FRESS WATER ROAD	MM 28.94	MM 28.00	2	Arterial	AC	4,963	22	109,186	5/13/2022	69
KNRFRR	120B	KNEELAND ROAD/FRESS WATER ROAD	MM 28.00	EOP	2	Arterial	AC	1,746	22	38,412	5/13/2022	44
KNRFRR	130	KNEELAND ROAD/FRESS WATER ROAD	BOP MM 27.4	MM 26.66	2	Arterial	AC	4,584	22	100,848	5/13/2022	61
KNRFRR	140	KNEELAND ROAD/FRESS WATER ROAD	MM 26.66	MM 25.63	2	Arterial	AC	5,336	18	96,048	5/13/2022	46
KNRFRR	150	KNEELAND ROAD/FRESS WATER ROAD	MM25.63	MM 24.68	2	Arterial	AC	5,108	18	91,944	5/13/2022	44
KNRFRR	160	KNEELAND ROAD/FRESS WATER ROAD	MM 24.68	MM 24.4/EOP	2	Arterial	AC	1,500	18	27,000	5/13/2022	27
KNRFRR	170	KNEELAND ROAD/FRESS WATER ROAD	BOP 24.3	MM 23.3	2	Arterial	AC	5,280	18	95,040	5/13/2022	30
KNRFRR	180	KNEELAND ROAD/FRESS WATER ROAD	MM 23.3	MM 22.35	2	Arterial	AC	5,245	18	94,410	5/13/2022	25
KNRFRR	190	KNEELAND ROAD/FRESS WATER ROAD	MM 22.35	EOP/MM21.6	2	Arterial	AC	4,068	18	73,224	5/13/2022	26
KNRFRR	200	KNEELAND ROAD/FRESS WATER ROAD	MM 21.4/BOP	EOP MM 21.04	2	Arterial	AC	1,968	18	35,424	5/13/2022	32
KNRFRR	210	KNEELAND ROAD/FRESS WATER ROAD	BOP MM 21	EOP MM 20.5	2	Arterial	AC	2,617	18	47,106	5/13/2022	43
KNCODR	010	KNOX COVE DRIVE	KELLY AVE	END	2	Residential/Local	AC	519	36	18,684	6/2/2022	72
KRISVY	010	KRISTIN WAY	END	BELLA VISTA RD	2	Residential/Local	AC	960	26	24,960	6/4/2022	82
LAPOIRD	010	LA POINTE ROAD	CAMPTON RD	END	2	Residential/Local	AC	475	24	11,400	6/10/2022	95
LABEDR	010	LAKE BENBOW DRIVE	BENBOW DR	END	2	Residential/Local	AC	2,706	22	59,532	6/16/2022	66
LANDRD	010	LANDERGEN ROAD	WILDER RIDGE RD	END	2	Residential/Local	AC	1,426	14	19,964	6/18/2022	83
LANDRD	010	LANDIS DRIVE	SHELTER COVE	END	2	Residential/Local	AC	2,065	20	41,300	6/16/2022	33
LANFRD	010	LANFORD ROAD	TRINIDAD SCENIC DR	END	2	Residential/Local	ST	1,795	20	35,900	6/15/2022	46
LANPRD	010	LANPHERE ROAD	MAD RIVER RD	MM 0.62	2	Residential/Local	AC	3,273	14	45,822	6/16/2022	11
LANPRD	020	LANPHERE ROAD	MM 0.62	MM 0.72	2	Residential/Local	GRAVEL	528	14	7,392	-	-
LANPRD	030	LANPHERE ROAD	MM 0.72	END	2	Residential/Local	AC	5,597	14	78,358	6/16/2022	31
LARICT	010	LARIAT COURT	REDWOOD RD	END	2	Residential/Local	AC	370	21	7,770	6/16/2022	24
LARICI	010	LARISSA CIRCLE	REASOR RD	REASOR RD	2	Residential/Local	AC	581	36	20,916	6/2/2022	81
LAURAV	010	LAUREL AVENUE	LOGAN RD	REDWOOD LN	2	Residential/Local	ST	581	20	11,620	6/17/2022	83
LAURST	010	LAUREL STREET	E ST	WILLIAMS ST	2	Residential/Local	ST	571	30	17,130	6/14/2022	5
LAWSLN	010	LAWSON LANE	GRIZZLY BLUFF ROAD	END	2	Residential/Local	AC	2,420	24	58,080	5/31/2022	15
LEDUAV	010	LEDRU AVENUE	FORTUNE ST	SPRINGER DR	2	Residential/Local	AC	401	36	14,436	6/18/2022	82
LEECT	010	LEE COURT	WOLVERINE WY	END	2	Residential/Local	AC	106	18	1,908	6/16/2022	46
LEELN	010	LEE LANE	HUMBOLDT HILL	END	2	Residential/Local	AC	739	36	26,604	6/13/2022	54
LENRD	010	LENTLEL ROAD	MITCHELL RD	END	2	Residential/Local	ST	3,168	18	57,024	6/14/2022	66
LEONDR	010	LEONARD DRIVE	EUREKA ST	VANCE ST	2	Residential/Local	ST	820	37	30,340	6/14/2022	57
LEPPCT	010	LEPPEK COURT	HERRICK AVE	END	2	Residential/Local	AC	397	30	11,910	6/14/2022	61
LESLCT	010	LESLIE COURT	ALICE AVE	END	2	Residential/Local	AC	430	37	15,910	6/4/2022	26
LESLRD	010	LESLIE ROAD	CAMPTON RD	EUR CL	2	Residential/Local	AC	950	30	28,500	6/10/2022	53
LETRD	010	LETZ ROAD	END	END	2	Residential/Local	GRAVEL	2,693	25	67,325	-	-
LEWIAV	010	LEWIS AVENUE	ALPHA ST	BINGEN AVE	2	Arterial	AC	480	35	16,800	6/2/2022	42
LEWIAV	020	LEWIS AVENUE	BINGEN AVE	SEA AVE	2	Residential/Local	ST	962	28	26,936	6/14/2022	9
LEXICT	010	LEXINGTON COURT	CAMELLIA DR	END	2	Residential/Local	AC	150	36	5,400	6/3/2022	72
LIBERCT	010	LIBERTY BELL COURT	CEDAR ST	END	2	Residential/Local	AC	528	31	16,368	6/10/2022	76
LILALN	010	LILAC LANE	AVALON DR	END	2	Residential/Local	AC	317	27	8,559	6/10/2022	63
LIMEAV	010	LIME AVENUE	END	END	2	Residential/Local	AC	1,320	36	47,520	6/3/2022	72
LICOAV	010	LINCOLN AVENUE	BENDIXSEN ST	N NAVY BASE RD	2	Residential/Local	ST	3,168	20	63,360	6/7/2022	66
LINCAV	010	LINCOLN AVENUE	SCENIC DR	PERSHING ST	2	Residential/Local	AC	625	30	18,750	7/12/2017	85
LINCST	010	LINCOLN STREET	MATTOLE RD	END	2	Residential/Local	AC	294	28	8,232	6/23/2022	24
LINCST	020	LINCOLN STREET	PARK ST	END	2	Residential/Local	ST	422	35	14,770	6/22/2022	18
LINDLN	010	LINDA LANE	WALLEN DR	END	2	Residential/Local	ST	317	11	3,487	6/18/2022	26
LINDVY	010	LINDA WAY	DENA DR	END	2	Residential/Local	AC	1,003	36	36,108	6/3/2022	54

Walking Survey was conducted on Residential/Local;
Automated Survey was conducted on Arterial and Collector;
AC: Asphalt Concrete; PCC: Portland Cement Concrete; ST: Surface Treated

Humboldt County - 2022 PMP Update
Section Description Inventory
Sorted by Road Name

Street ID	Section ID	Road Name	Begin Location	End Location	No. of Lanes	Functional Class	Surface Type	Length (ft)	Width (ft)	Area (sf)	PCI Date	PCI
LILOEA	010	LINDLEY LOOP EAST	TELEGRAPH CK RD	END	2	Residential/Local	AC	845	21	17,745	6/16/2022	52
LILOWE	010	LINDLEY LOOP WEST	SHELTER COVE	END	2	Residential/Local	AC	867	21	18,207	6/16/2022	48
LINDAV	010	LINDSTROM AVENUE	DUPREY ST	BENDIXSEN ST	2	Residential/Local	AC	1,966	16	31,456	6/7/2022	93
LINTAV	010	LINTON AVENUE	EIGHTEENTH ST	END	2	Residential/Local	AC	620	32	19,840	6/9/2022	15
LISACT	010	LISA COURT	SCOTT WY	END	2	Residential/Local	AC	134	36	4,824	6/10/2022	36
LIHRD	010	LISCOM HILL ROAD	GLENDALE DR	END	2	Arterial	ST	16,219	17	275,723	5/13/2022	44
LISSDR	010	LISSA DRIVE	BEACHETTI DR	END	2	Residential/Local	AC	870	36	31,320	6/14/2022	53
LICIST	010	LITTLE CINDER STREET	HARDEN DR	HORRELL AVE	2	Residential/Local	AC	211	36	7,596	6/2/2022	76
LIFAST	010	LITTLE FAIRFIELD ST	BINGEN AVE	ALDRED AVE	2	Arterial	AC	2,290	35	80,150	5/13/2022	42
LIPOST	010	LITTLE POND STREET	MURRAY RD	UNDERWOOD CT	2	Residential/Local	AC	2,753	36	99,108	6/2/2022	60
LIRIRD	010	LITTLE RIVER DRIVE	CENTRAL AV	END	2	Residential/Local	ST	3,612	24	86,688	5/31/2022	45
LLOYST	010	LLOYD STREET	SOULE ST	END	2	Residential/Local	ST	117	31	3,627	6/14/2022	2
LOCTST	010	LOCUST STREET	CONGER ST	END	2	Residential/Local	AC	792	32	25,344	6/14/2022	39
LOCUST	010	LOCUST STREET	MELVILLE ROAD	CONGER STREET	2	Arterial	AC	1,352	40	54,080	5/13/2022	47
LOGARD	010	LOGAN ROAD	SH254	END	2	Residential/Local	ST	1,901	14	26,614	6/23/2022	23
LOLEDR	010	LOLETA DRIVE	EEL RIVER DR	PERSHING ST	2	Arterial	AC	1,557	44	68,508	5/13/2022	45
LOLEDR	020	LOLETA DRIVE	PERSHING ST	SHADOWBROOK DR	2	Arterial	AC	1,465	28	41,020	5/13/2022	22
LOLEDR	030	LOLETA DRIVE	SHADOWBROOK DR	HWY 101	2	Arterial	AC	2,410	25	60,250	5/13/2022	40
LOMAAV	010	LOMA AVENUE	KING SALMON AVE	END	2	Rural Minor Collector	END	2,746	30	82,380	5/13/2022	35
LONDDR	010	LONDON DRIVE	BURNS DR	END	2	Residential/Local	AC	1,560	36	56,160	6/14/2022	65
LONODR	010	LONDON DRIVE	END	2106' N/O END	2	Residential/Local	ST	2,106	36	75,816	6/14/2022	30
LONODR	020	LONDON DRIVE	BURNS DR	END	2	Residential/Local	ST	670	36	24,120	6/14/2022	8
LONEDR	010	LONGSTAR DRIVE	END	BARNETT AV	2	Residential/Local	AC	456	36	16,416	6/2/2022	81
LONGCT	010	LONGSPUR COURT	END	FERNWOOD DR	2	Residential/Local	AC	320	28	8,960	6/2/2022	85
LOOPRD	010	LOOP ROAD	ROHNERVILLE RD	HILLTOP ROAD	2	Residential/Local	AC	1,300	30	39,000	6/17/2022	85
LOOPRD	020	LOOP ROAD	HILLTOP ROAD	MM .57	2	Residential/Local	AC	4,984	21	104,664	6/23/2022	33
LOOPRD	030	LOOP ROAD	MM .57	MM0.0	2	Residential/Local	AC	2,990	21	62,790	6/19/2022	39
LOWECT	010	LOWELL COURT	KIPLING DR	END	2	Residential/Local	AC	106	34	3,604	6/14/2022	7
LOWEST	010	LOWELL STREET	SH101	END	2	Residential/Local	ST	485	30	14,550	6/1/2022	75
LOPADR	010	LOWER PACIFIC DRIVE	UPPER PACIFIC DR	END	2	Residential/Local	AC	6,970	27	188,190	6/13/2022	21
LUCAST	010	LUCAS STREET	HARRISON AVE	MYRTLE AVE	2	Arterial	AC	1,480	36	53,280	5/13/2022	72
LUCIAV	010	LUCIA AVENUE	ELK ST	END	2	Residential/Local	AC	739	40	29,560	6/9/2022	59
LUMST	010	LUM STREET	NEWTON RD	WEOTT HTS RD	2	Residential/Local	ST	1,584	16	25,344	6/17/2022	79
LUNDST	010	LUNDBLADE STREET	SH101	BARNUM ST	2	Residential/Local	AC	634	23	14,582	6/1/2022	84
LYMARD	010	LYMAN ROAD	FIELDBROOK RD	SUNNY ACRES AVE	2	Residential/Local	AC	526	25	13,150	6/15/2022	18
LYNDLN	010	LYNDA LANE	BIG LAGOON PK	END	2	Residential/Local	AC	1,491	22	32,802	6/1/2022	95
MWMVLN	010	MA	CHER-AE LN	END	2	Residential/Local	AC	592	36	21,312	6/15/2022	83
MABEAV	010	MABELLE AVENUE	HUMBOLDT HILL RD	DAVID AVE	2	Residential/Local	AC	528	37	19,536	6/14/2022	34
MACHRD	010	MACHI ROAD	SHELTER COVE	END	2	Residential/Local	ST	3,221	25	80,525	6/16/2022	41
MARIRD	010A	MAD RIVER ROAD	UPPER BAY RD	MM 1.0	2	Residential/Local	AC	5,280	17	89,760	6/4/2022	69
MARIRD	010B	MAD RIVER ROAD	UPPER BAY RD	MM 2.0	2	Residential/Local	AC	5,280	17	89,760	6/4/2022	78
MARIRD	010C	MAD RIVER ROAD	UPPER BAY RD	MM 3.0	2	Residential/Local	AC	5,280	17	89,760	6/4/2022	81
MARIRD	010D	MAD RIVER ROAD	UPPER BAY RD	END	2	Residential/Local	AC	3,155	17	53,635	6/4/2022	57
MADIST	010	MADISON STREET	MEYERS AVE	UNION ST	2	Arterial	AC	583	36	20,988	5/13/2022	11
MADRIN	010	MADRONE LANE	E BLUE ROCK RD	MOSSWOOD LN	2	Residential/Local	AC	587	14	8,218	6/14/2022	5
MADRRD	010	MADRONE ROAD	SPRING RD	BEACH RD	2	Residential/Local	AC	1,426	21	29,946	6/18/2022	36
MAINST	010	MAIN STREET	EEL RIVER DR	LOLETA DR	2	Arterial	AC	1,200	26	31,200	5/13/2022	34
MAINST	020	MAIN STREET	LOLETA DR	EEL RIVER DR S	2	Arterial	AC	900	26	23,400	5/13/2022	28
MAINST	030	MAIN STREET	MITCHELL HEIGHTS DR	END	2	Residential/Local	ST	1,214	18	21,852	6/14/2022	85
MAIST	010	MAIN STREET	SIXTH ST	END	2	Residential/Local	AC	845	21	17,745	6/9/2022	66
MANZAV	010	MANZANITA AVENUE	HARRISON EXT	END	2	Residential/Local	AC	634	39	24,726	6/10/2022	88
MANZST	010	MANZANITA STREET	HEARTWOOD DR	SITKA CT	2	Residential/Local	AC	288	36	10,368	6/3/2022	67
MACRRD	010	MAPLE CREEK ROAD	BLUE LAKE ROAD	NORTH SIDE BRIDGE	2	Arterial	AC	6,930	26	180,180	5/13/2022	66
MACRRD	020	MAPLE CREEK ROAD	SOUTH SIDE OF BRIDGE	MM 2.44	2	Arterial	AC	5,318	22	116,996	5/13/2022	70
MACRRD	030	MAPLE CREEK ROAD	MM 2.44	PAVE CHANGE MM 2.95	2	Arterial	AC	2,503	22	55,066	5/13/2022	72
MACRRD	040	MAPLE CREEK ROAD	MM 2.95	MM 3.95	2	Arterial	AC	5,350	22	117,700	5/13/2022	41
MACRRD	050	MAPLE CREEK ROAD	MM 3.95	ADDRESS 3300	2	Arterial	AC	6,935	18	124,830	5/13/2022	65
MACRRD	060	MAPLE CREEK ROAD	ADDRESS 3300	MM 5.93	2	Arterial	AC	3,597	18	64,746	5/13/2022	77
MACRRD	070	MAPLE CREEK ROAD	MM 5.93	MM 6.71	2	Arterial	AC	3,990	18	71,820	5/13/2022	66
MACRRD	080	MAPLE CREEK ROAD	MM 6.71	MM 7.22 BRIDGE	2	Arterial	AC	2,660	18	47,880	5/13/2022	70
MACRRD	090	MAPLE CREEK ROAD	MM 7.45 BOP	EOP	2	Arterial	AC	2,547	18	45,846	5/13/2022	30
MACRRD	100	MAPLE CREEK ROAD	BOP MM 10.3	EOP MM 11.5	2	Arterial	AC	5,900	18	106,200	5/13/2022	27
MACRRD	110	MAPLE CREEK ROAD	BOP 11.9	MM 12.93	2	Arterial	AC	5,180	18	93,240	5/13/2022	35
MACRRD	120	MAPLE CREEK ROAD	MM 12.93	MM 13.82	2	Arterial	AC	4,750	18	85,500	5/13/2022	32
MACRRD	130	MAPLE CREEK ROAD	MM 13.82	BUTLER VALLEY	2	Arterial	AC	5,280	18	95,040	5/13/2022	30
MACRRD	140	MAPLE CREEK ROAD	BUTLER VALLEY RD	MM 0.67	2	Residential/Local	ST	3,537	17	60,129	1/27/2017	31
MACRRD	150	MAPLE CREEK ROAD	MM 0.67	MM 0.88	2	Residential/Local	GRAVEL	1,109	17	18,853	-	-

Walking Survey was conducted on Residential/Local;
Automated Survey was conducted on Arterial and Collector;
AC: Asphalt Concrete; PCC: Portland Cement Concrete; ST: Surface Treated

Humboldt County - 2022 PMP Update
Section Description Inventory
Sorted by Road Name

Street ID	Section ID	Road Name	Begin Location	End Location	No. of Lanes	Functional Class	Surface Type	Length (ft)	Width (ft)	Area (sf)	PCI Date	PCI
MACRRD	160	MAPLE CREEK ROAD	MM 0.88	MM 0.94	2	Residential/Local	ST	317	17	5,389	6/19/2022	19
MACRRD	170	MAPLE CREEK ROAD	MM 0.94	MM 1.42	2	Residential/Local	GRAVEL	2,534	17	43,078	-	-
MACRRD	180	MAPLE CREEK ROAD	MM 1.42	MM 1.49	2	Residential/Local	ST	370	17	6,290	1/27/2017	9
MACRRD	190	MAPLE CREEK ROAD	MM 1.49	MM 1.56	2	Residential/Local	GRAVEL	370	17	6,290	-	-
MACRRD	200	MAPLE CREEK ROAD	MM 1.56	MM 1.68	2	Residential/Local	ST	634	17	10,778	1/27/2017	9
MACRRD	210	MAPLE CREEK ROAD	MM 1.68	MM 2.22	2	Residential/Local	GRAVEL	2,851	17	48,467	-	-
MACRRD	220	MAPLE CREEK ROAD	MM 2.22	MP 2.50	2	Residential/Local	ST	1,478	17	25,126	1/27/2017	9
MACRRD	230	MAPLE CREEK ROAD	MP 2.50	MM 3.07	2	Residential/Local	GRAVEL	3,010	17	51,170	-	-
MACRRD	240	MAPLE CREEK ROAD	MP 3.07	MM 3.12	2	Residential/Local	ST	211	17	3,587	1/27/2017	9
MACRRD	250	MAPLE CREEK ROAD	MM 3.12	MM 3.42	2	Residential/Local	GRAVEL	1,584	17	26,928	-	-
MACRRD	260	MAPLE CREEK ROAD	MM 3.42	MM 3.58	2	Residential/Local	ST	845	17	14,365	1/27/2017	9
MACRRD	270	MAPLE CREEK ROAD	MM 3.58	MM 3.87	2	Residential/Local	GRAVEL	1,531	17	26,027	-	-
MACRRD	280	MAPLE CREEK ROAD	MM 3.87	MM 4.18	2	Residential/Local	ST	1,637	17	27,829	1/27/2017	65
MACRRD	290	MAPLE CREEK ROAD	MM 4.18	MM 5.47	2	Residential/Local	GRAVEL	6,811	17	115,787	-	-
MACRRD	300	MAPLE CREEK ROAD	MM 5.47	MM 5.57	2	Residential/Local	ST	528	17	8,976	1/27/2017	26
MACRRD	310	MAPLE CREEK ROAD	MM 5.57	MM 7.67	2	Residential/Local	GRAVEL	11,088	14	155,232	-	-
MACRRD	320	MAPLE CREEK ROAD	MM 7.67	MM 7.93	2	Residential/Local	ST	1,373	14	19,222	1/27/2017	21
MACRRD	330	MAPLE CREEK ROAD	MM 7.93	END	2	Residential/Local	GRAVEL	8,395	14	117,530	-	-
MAHIRD	010	MAPLE HILLS ROAD	AVE OF GIANTS	BEAR BUTTE ROAD	2	Arterial	AC	5,145	20	102,900	5/13/2022	50
MAHIRD	020	MAPLE HILLS ROAD	BEAR BUTTE ROAD	SALMON CREEK ROAD	2	Arterial	AC	5,280	20	105,600	5/13/2022	57
MAPELN	010	MAPLE LANE	LOCUST ST	515 N/O LOCUST ST	2	Residential/Local	AC	515	26	13,390	6/19/2022	40
MAPELN	020	MAPLE LANE	515' N/O LOCUST ST	MAPLE LN	2	Residential/Local	AC	1,710	16	27,360	6/23/2022	32
MAPLLN	010	MAPLE LANE	REDWOOD DR	LOCUST ST	2	Arterial	AC	285	31	8,835	5/13/2022	63
MAPLLN	020	MAPLE LANE	MOORE AVE	AVERY LN	2	Residential/Local	ST	684	30	20,520	6/9/2022	28
MAHICT	010	MAPLEHILL COURT	COOK RD	END	2	Residential/Local	AC	716	20	14,320	6/16/2022	15
MAPLDR	010	MAPLEWOOD DRIVE	END	END	2	Residential/Local	AC	935	18	16,830	6/16/2022	95
MARIST	010	MARIUS STREET	HALFWAY AV	BARNETT AV	2	Residential/Local	AC	792	36	28,512	6/2/2022	63
MARKST	010	MARKET STREET	FERNDAL CITY LIMIT	PORT KENYON	2	Residential/Local	AC	1,955	21	41,055	6/1/2022	55
MARSRD	010	MARSH ROAD	PARK ST	END	2	Residential/Local	AC	950	18	17,100	6/9/2022	33
MARTRD	010	MARTIN ROAD	SH299	SH299	2	Residential/Local	ST	478	25	11,950	7/16/2017	91
MARTWY	010	MARTIN WAY	MEYERS RD	END	2	Residential/Local	AC	385	28	10,780	6/14/2022	2
MARTWY	020	MARTIN WAY	WOLVERINE WY	END	2	Residential/Local	AC	1,069	20	21,380	10/14/2011	8
MARTAV	010	MARTY AVENUE	LINDA WY	END	2	Residential/Local	AC	706	36	25,416	6/3/2022	55
MARYRD	010	MARY ROAD	ANDERSON RD	STEENBLOCK AV	2	Residential/Local	AC	475	26	12,350	6/3/2022	54
MASTPL	010	MASTERSON PLACE	LEONARD DR	END	2	Residential/Local	ST	186	46	8,556	6/14/2022	58
MATSWY	010	MATSEN WAY	HOME DR	CHRISTINE DR	2	Residential/Local	AC	666	36	23,976	6/10/2022	76
MATTCI	010	MATTHEW CIRCLE	PRYOR ST	END	2	Residential/Local	AC	158	30	4,740	6/16/2022	56
MATTRD	010	MATTOLE ROAD	FERNDAL CITY LIMIT	MM 43.33	2	Arterial	AC	5,311	18	95,598	5/13/2022	59
MATTRD	020	MATTOLE ROAD	MM 43.33	MM 42.33	2	Arterial	AC	5,280	18	95,040	5/13/2022	60
MATTRD	030	MATTOLE ROAD	MM 42.33	MM 41.33	2	Arterial	AC	5,280	18	95,040	5/13/2022	38
MATTRD	040	MATTOLE ROAD	MM 41.33	40.33	2	Arterial	AC	5,280	18	95,040	5/13/2022	48
MATTRD	050	MATTOLE ROAD	MM 40.33	MM 39.33	2	Arterial	AC	5,280	20	105,600	5/13/2022	35
MATTRD	060	MATTOLE ROAD	MM 39.33	MM 38.34	2	Arterial	AC	5,250	20	105,000	5/13/2022	37
MATTRD	070	MATTOLE ROAD	MM 38.34	MM 37.32	2	Arterial	AC	5,368	20	107,360	5/13/2022	32
MATTRD	080	MATTOLE ROAD	MM 37.32	MM 36.32	2	Arterial	AC	5,280	20	105,600	5/13/2022	39
MATTRD	090	MATTOLE ROAD	MM 36.32	MM 35.32	2	Arterial	AC	5,280	20	105,600	5/13/2022	48
MATTRD	100	MATTOLE ROAD	MM 35.32	MM 34.32	2	Arterial	AC	5,280	20	105,600	5/13/2022	28
MATTRD	110	MATTOLE ROAD	MM 34.32	MM 33.32	2	Arterial	AC	5,280	20	105,600	5/13/2022	26
MATTRD	120	MATTOLE ROAD	MM 33.32	MM 32.32	2	Arterial	AC	5,280	20	105,600	5/13/2022	31
MATTRD	130	MATTOLE ROAD	MM 32.32	MM 31.2	2	Arterial	AC	5,375	20	107,500	5/13/2022	24
MATTRD	140	MATTOLE ROAD	MM 31.2	MM 29.98	2	Arterial	AC	6,000	20	120,000	5/13/2022	31
MATTRD	150	MATTOLE ROAD	MM 29.98	MM 28.98	2	Arterial	AC	5,280	20	105,600	5/13/2022	30
MATTRD	160	MATTOLE ROAD	MM 28.98	MM 27.98	2	Arterial	AC	5,280	20	105,600	5/13/2022	30
MATTRD	170	MATTOLE ROAD	MM 27.98	MM 26.98	2	Arterial	AC	5,280	20	105,600	5/13/2022	26
MATTRD	180	MATTOLE ROAD	MM 26.98	MM 26.05	2	Arterial	AC	4,648	20	92,960	5/13/2022	31
MATTRD	190	MATTOLE ROAD	MM 26.05	MM 25.05	2	Arterial	AC	5,280	20	105,600	5/13/2022	56
MATTRD	195	MATTOLE ROAD	MM 25.05	MM 24.05	2	Arterial	AC	5,280	20	105,600	5/13/2022	39
MATTRD	200	MATTOLE ROAD	MM 24.05	MM 23.05	2	Arterial	AC	5,280	20	105,600	5/13/2022	39
MATTRD	210	MATTOLE ROAD	MM 23.05	MM 22.05	2	Arterial	AC	5,280	20	105,600	5/13/2022	40
MATTRD	220	MATTOLE ROAD	MM 22.05	MM 20.99	2	Arterial	AC	5,517	20	110,340	5/13/2022	43
MATTRD	230	MATTOLE ROAD	MM 20.99	MM 19.77	2	Arterial	AC	6,431	20	128,620	5/13/2022	37
MATTRD	240	MATTOLE ROAD	MM 19.77	MM 18.77	2	Arterial	AC	5,280	20	105,600	5/13/2022	53
MATTRD	250	MATTOLE ROAD	MM 18.77	MM 17.77	2	Arterial	AC	5,280	20	105,600	5/13/2022	57
MATTRD	260	MATTOLE ROAD	MM 17.77	MM 16.77	2	Arterial	AC	5,280	20	105,600	5/13/2022	42
MATTRD	270	MATTOLE ROAD	MM 16.77	MM 15.77	2	Arterial	AC	5,280	20	105,600	5/13/2022	50
MATTRD	280	MATTOLE ROAD	MM 15.77	CHAMBERS RD	2	Arterial	AC	5,483	20	109,660	5/13/2022	45
MATTRD	290	MATTOLE ROAD	CHAMBERS RD	LIGHTHOUSE RD	2	Arterial	AC	3,621	20	72,420	5/13/2022	84

Walking Survey was conducted on Residential/Local;
Automated Survey was conducted on Arterial and Collector;
AC: Asphalt Concrete; PCC: Portland Cement Concrete; ST: Surface Treated

Humboldt County - 2022 PMP Update
Section Description Inventory
Sorted by Road Name

Street ID	Section ID	Road Name	Begin Location	End Location	No. of Lanes	Functional Class	Surface Type	Length (ft)	Width (ft)	Area (sf)	PCI Date	PCI
MATTRD	300	MATTOLE ROAD	LIGHTHOUSE	MM 12.9	2	Arterial	AC	5,280	20	105,600	5/13/2022	36
MATTRD	310	MATTOLE ROAD	MM 12.9	MM 11.96	2	Arterial	AC	5,107	20	102,140	5/13/2022	40
MATTRD	320	MATTOLE ROAD	MM 11.96	MM 10.96	2	Arterial	AC	5,280	20	105,600	5/13/2022	45
MATTRD	325	MATTOLE ROAD	MM 10.96	MM 9.96	2	Arterial	AC	5,280	20	105,600	5/13/2022	70
MATTRD	330	MATTOLE ROAD	MM 9.96	MM 8.92	2	Arterial	AC	5,300	28	148,400	5/13/2022	41
MATTRD	340	MATTOLE ROAD	MM 8.92	MM 7.91	2	Arterial	AC	5,280	22	116,160	5/13/2022	61
MATTRD	350	MATTOLE ROAD	MM 7.91	MM 6.91	2	Arterial	AC	5,280	22	116,160	5/13/2022	77
MATTRD	360	MATTOLE ROAD	MM 6.91	MM 5.91	2	Arterial	AC	5,280	22	116,160	5/13/2022	72
MATTRD	370	MATTOLE ROAD	MM 5.91	MM 4.75	2	Arterial	AC	6,018	22	132,396	5/13/2022	55
MATTRD	380	MATTOLE ROAD	MM 4.75	LINDLEY ROAD	2	Arterial	AC	5,632	22	123,904	5/13/2022	58
MATTRD	390	MATTOLE ROAD	LINDLEY ROAD	MM 2.72	2	Arterial	AC	5,074	22	111,628	5/13/2022	61
MATTRD	400	MATTOLE ROAD	MM 2.72	MM 1.72	2	Arterial	AC	5,280	22	116,160	5/13/2022	53
MATTRD	410	MATTOLE ROAD	MM 1.72	MM .81	2	Arterial	AC	4,812	22	105,864	5/13/2022	39
MATTRD	420	MATTOLE ROAD	MM .81	WILDER RIDGE RD	2	Arterial	AC	4,123	22	90,706	5/13/2022	52
MATTRD	430	MATTOLE ROAD	WILDER RIDGE ROAD	MM 1.0	2	Arterial	AC	5,280	20	105,600	5/13/2022	31
MATTRD	440	MATTOLE ROAD	MM 1.0	MM2.0	2	Arterial	AC	5,280	20	105,600	5/13/2022	30
MATTRD	450	MATTOLE ROAD	MM 2.0	MM 3	2	Arterial	AC	5,280	20	105,600	5/13/2022	39
MATTRD	460	MATTOLE ROAD	MM 3.0	MM4.0	2	Arterial	AC	5,280	20	105,600	5/13/2022	43
MATTRD	470	MATTOLE ROAD	MM 4.0	MM 5.0	2	Arterial	AC	5,280	20	105,600	5/13/2022	44
MATTRD	480	MATTOLE ROAD	MM 5.0	MM 6.0	2	Arterial	AC	5,280	20	105,600	5/13/2022	29
MATTRD	490	MATTOLE ROAD	MM 6.0	MM7.0	2	Arterial	AC	5,280	20	105,600	5/13/2022	35
MATTRD	500	MATTOLE ROAD	MM 7.0	MM 8.0	2	Arterial	AC	5,280	20	105,600	5/13/2022	47
MATTRD	510	MATTOLE ROAD	MM 8.0	MM 9.0	20	Arterial	AC	5,280	20	105,600	5/13/2022	38
MATTRD	520	MATTOLE ROAD	MM 9.0	MM 10.0	20	Arterial	AC	5,280	20	105,600	5/13/2022	40
MATTRD	530	MATTOLE ROAD	MM 10.0	MM 11.0	2	Arterial	AC	5,280	20	105,600	5/13/2022	34
MATTRD	540	MATTOLE ROAD	MM 11.0	MM 12.0	2	Arterial	AC	5,280	20	105,600	5/13/2022	41
MATTRD	550	MATTOLE ROAD	MM 12.0	MM 13.0	2	Arterial	AC	5,280	20	105,600	5/13/2022	60
MATTRD	560	MATTOLE ROAD	MM 13.0	MM 14.0	2	Arterial	AC	5,280	20	105,600	5/13/2022	46
MATTRD	570	MATTOLE ROAD	MM 14.0	MM 15.0	2	Arterial	AC	5,280	20	105,600	5/13/2022	47
MATTRD	580	MATTOLE ROAD	MM 15.0	MM 16.0	2	Arterial	AC	5,280	22	116,160	5/13/2022	49
MATTRD	590	MATTOLE ROAD	MM 16.0	MM 17.0	2	Arterial	AC	5,280	22	116,160	5/13/2022	55
MATTRD	600	MATTOLE ROAD	MM 17.0	MM 17.4	2	Arterial	AC	2,112	22	46,464	5/13/2022	88
MAYFST	010	MAYFAIR STREET	COUNTRY CLUB	WALNUT WAY	2	Residential/Local	AC	422	36	15,192	6/17/2022	75
MAYTST	010	MAYTAN STREET	SH096	COUNTRY CLUB	2	Residential/Local	AC	475	30	14,250	6/19/2022	69
MCCALN	010	MC CAHILL LANE	GRIZZLY BLUFF RD	END	2	Residential/Local	AC	1,750	10	17,500	6/23/2022	11
MCCARD	010	MC CANN ROAD	DYERVILLE LOOP RD	1969' S/O DYERVILLE LP RD	2	Residential/Local	GRAVEL	1,969	14	27,566	-	-
MCCARD	020	MC CANN ROAD	1969' S/O DYERVILLE LP RD	MM 1.37	2	Residential/Local	ST	5,264	14	73,696	6/23/2022	29
MCCARD	030	MC CANN ROAD	MM 1.37	MM 1.67	1	Residential/Local	GRAVEL	1,606	10	16,060	-	-
MCCLALN	010	MC CLASKEY LANE	WALNUT ST	EXCELSIOR RD	2	Residential/Local	ST	1,085	39	42,315	6/19/2022	29
MCDEST	010	MC DERMOTT STREET	SH 36	END	2	Residential/Local	AC	1,550	17	26,350	6/16/2022	71
MCKELN	010	MC KEOWN LANE	T ST	END	2	Residential/Local	ST	340	30	10,200	6/10/2022	29
MCKWLN	010	MC KEOWN LANE	SHIVELY FLAT RD	END	1	Residential/Local	ST	652	8	5,216	6/13/2022	70
MCMACT	010	MC MAINS COURT	OAK DR	END	2	Residential/Local	AC	792	21	16,632	6/16/2022	26
MCKIAV	010	MCKINLEYVILLE AVENUE	MURRAY RD	GASSAWAY RD	2	Rural Major Collector	AC	1,277	21	26,817	5/13/2022	65
MCKIAV	020	MCKINLEYVILLE AVENUE	WASHINGTON AV	END	2	Residential/Local	AC	570	21	11,970	6/2/2022	79
MEADCT	010	MEADOW COURT	HERRICK AVE	END	2	Residential/Local	AC	490	30	14,700	6/14/2022	28
MEADCT	020	MEADOW COURT	MEADOWBROOKE PL	END	2	Residential/Local	AC	264	31	8,184	6/3/2022	76
MEADLN	010	MEADOW LANE	HUM HILL RD	END	2	Residential/Local	ST	1,320	16	21,120	6/14/2022	95
MDBRKPL	010	MEADOWBROOKE PLACE	SUTTER RD	END	2	Residential/Local	AC	475	36	17,100	6/3/2022	69
MDWDLN	010	MEADOWWOOD LANE	AVALON DR	END	2	Residential/Local	ST	475	37	17,575	6/10/2022	89
MELICT	010	MELISSA COURT	LEE LN	END	2	Residential/Local	AC	165	36	5,940	6/13/2022	85
MELOCT	010	MELODY COURT	PLUNKETT RD	END	2	Residential/Local	ST	475	20	9,500	6/14/2022	66
MELIRD	010	MELVILLE ROAD	LOCUST ST	END	2	Residential/Local	AC	211	24	5,064	6/14/2022	84
MELVRD	010	MELVILLE ROAD	REDWOOD DR	LOCUST ST	2	Arterial	AC	300	31	9,300	5/13/2022	70
MELVAV	010	MELVIN AVENUE	VICTOR BLVD	END	2	Residential/Local	AC	228	20	4,560	6/7/2022	30
MERECT	010	MEREDITH COURT	WALLEN RD	END	2	Residential/Local	ST	950	11	10,450	9/27/2011	29
MERGDR	010	MERGANSER DRIVE	END	BATES ROAD	2	Residential/Local	AC	947	28	26,516	6/2/2022	89
MESA AV	010	MESA AVENUE	LOMA AVE	END	2	Residential/Local	ST	581	30	17,430	6/16/2022	95
METRRD	010	METROPOLITA NORTH ROAD	HWY 101	WIDTH CHANGE	2	Residential/Local	AC	1,060	29	30,740	6/23/2022	36
METRRD	020	METROPOLITA NORTH ROAD	WIDTH CHANGE	MM .95	2	Residential/Local	AC	3,850	16	61,600	6/23/2022	39
METRRD	030	METROPOLITA NORTH ROAD	MM .95	HWY 101	2	Residential/Local	AC	5,180	16	82,880	6/23/2022	29
MEYEA V	010	MEYERS AVENUE	EUREKA ST	MADISON ST	2	Arterial	AC	1,840	40	73,600	5/13/2022	32
MEYEA V	020	MEYERS AVENUE	EUREKA ST	END	2	Residential/Local	ST	264	31	8,184	6/19/2022	83
MEYEA V	030	MEYERS AVENUE	PINE HILL RD	GATLIFF AVE	2	Residential/Local	ST	940	21	19,740	6/14/2022	15
MEYEA V	040	MEYERS AVENUE	GATLIFF AVE	HERRICK AVE	2	Residential/Local	ST	644	36	23,184	6/14/2022	36
MIDLFLN	010	MIDDLEFIELD LANE	N END	QUAKER ST	2	Residential/Local	AC	1,180	40	47,200	6/9/2022	38
MIDLFLN	020	MIDDLEFIELD LANE	QUAKER ST	S END	2	Residential/Local	AC	457	40	18,280	6/9/2022	34

Walking Survey was conducted on Residential/Local;
Automated Survey was conducted on Arterial and Collector;
AC: Asphalt Concrete; PCC: Portland Cement Concrete; ST: Surface Treated

Humboldt County - 2022 PMP Update
Section Description Inventory
Sorted by Road Name

Street ID	Section ID	Road Name	Begin Location	End Location	No. of Lanes	Functional Class	Surface Type	Length (ft)	Width (ft)	Area (sf)	PCI Date	PCI
MIDFCT	010	MIDFIELD COURT	MCKINLEYVILLE AV	END	2	Residential/Local	AC	528	36	19,008	6/2/2022	30
MIDWDR	010	MIDWAY DRIVE	PATRICKS PT DR	END	2	Residential/Local	AC	261	20	5,220	6/1/2022	29
MILLCRD	010	MILL CREEK ROAD	BARTOW RD	MILL CREEK	2	Residential/Local	AC	1,224	36	44,064	6/16/2022	73
MILLST	010	MILL STREET	RHONERVILLE RD	MOUNTAINVIEW ROAD	2	Arterial	AC	1,591	32	50,912	5/13/2022	66
MILLST	020	MILL STREET	MOUNTAINVIEW ROAD	COUNTRY CLUB ES	2	Arterial	AC	3,517	32	112,544	5/13/2022	30
MILLST	030	MILL STREET	MAIN ST	END	2	Residential/Local	ST	615	38	23,370	6/23/2022	14
MILLST	100	MILL STREET	COUNTRY CLUB ES	END	2	Residential/Local	AC	2,575	11	28,325	6/23/2022	11
MLCKRD	010	MILLCREEK ROAD	TELEGRAPH CK RD	END	2	Residential/Local	AC	329	22	7,238	6/4/2022	45
MILLLN	010	MILLER LANE	MAD RIVER RD	HEINDON RD	2	Residential/Local	AC	3,946	14	55,244	6/4/2022	25
MILLST	010	MILLS STREET	VICTOR BLVD	PEERLESS AVE	2	Residential/Local	AC	950	16	15,200	6/7/2022	51
MINKDR	010	MINK DRIVE	COUGAR RD	COUGAR RD	2	Residential/Local	AC	1,267	18	22,806	6/16/2022	32
MISSST	010	MISSION STREET	EEL RIVER DR	MAIN ST	2	Residential/Local	ST	367	30	11,010	6/10/2022	45
MITHDR	010	MITCHELL HEIGHTS DRIVE	MYRTLE AVE	RANCHO VISTA RD	2	Residential/Local	ST	3,221	18	57,978	6/14/2022	72
MITCRD	010	MITCHELL ROAD	MYRTLE AVE	PACIFIC LN	2	Arterial	AC	5,000	23	115,000	5/13/2022	41
MITCRD	020	MITCHELL ROAD	PACIFIC LN	LENTELL RD	2	Arterial	AC	1,640	23	37,720	5/13/2022	42
MITCRD	030	MITCHELL ROAD	LENTELL RD	END	2	Residential/Local	ST	7,339	17	124,763	6/14/2022	51
MOCADR	010	MOCCASIN DRIVE	SUNSET PL	END	2	Residential/Local	AC	845	24	20,280	6/24/2022	42
MONTRD	010	MONTANA ROAD	BIRD AV	END	2	Residential/Local	AC	264	36	9,504	6/16/2022	85
MONTWY	010	MONTECITO WAY	EIGHTEENTH ST	END	2	Residential/Local	AC	372	28	10,416	6/9/2022	58
MONTGST	010	MONTGOMERY STREET	HARRIS ST	WILSON ST	2	Residential/Local	AC	392	32	12,544	6/9/2022	61
MONTGST	020	MONTGOMERY STREET	LOLETA DR	MAIN ST	2	Residential/Local	ST	719	27	19,413	6/10/2022	50
MONTGST	030	MONTGOMERY STREET	EEL RIVER DR	LOLETA DR	2	Residential/Local	ST	951	36	34,236	6/10/2022	62
MOUNRD	010	MONUMENT ROAD	CITY LIMITS	MM 1.0	2	Residential/Local	AC	5,280	18	95,040	6/24/2022	36
MOUNRD	020	MONUMENT ROAD	MM 1.0	MM 2.0	2	Residential/Local	AC	5,280	18	95,040	6/2/2022	25
MOUNRD	030	MONUMENT ROAD	MM 2.0	MM 3.0	2	Residential/Local	AC	5,280	18	95,040	6/2/2022	22
MOUNRD	040	MONUMENT ROAD	MM 3.0	MM 4.0	2	Residential/Local	AC	5,280	18	95,040	6/2/2022	19
MOUNRD	050	MONUMENT ROAD	MM 4.0	EOP	2	Residential/Local	AC	2,784	18	50,112	6/2/2022	39
MOBERD	010	MOONSTONE BEACH ROAD	TRINIDAD SCENIC DR	END	1	Residential/Local	ST	739	19	14,041	6/15/2022	20
MOORAV	010	MOORE AVENUE	MAPLE LN	END	2	Residential/Local	AC	290	28	8,120	6/9/2022	11
MOSSLN	010	MOSSWOOD LANE	E BLUE ROCK RD	END	2	Residential/Local	AC	1,426	14	19,964	4/21/2017	14
MOVILN	010	MOUNTAIN VIEW LANE	BURWOOD DR	END	2	Residential/Local	AC	609	18	10,962	6/17/2022	85
MOXLN	010	MOXON LANE	VASSAIDE RD	BAY SCHOOL RD	2	Residential/Local	AC	2,183	18	39,294	6/4/2022	20
MULBST	010	MULBERRY STREET	HEARTWOOD DR	JUNIPER AVE	2	Residential/Local	AC	360	36	12,960	6/3/2022	72
MUNST	010	MUNSON COURT	MUNSON ST	END	2	Residential/Local	AC	231	30	6,930	6/9/2022	59
MUNST	010	MUNSON STREET	HARRISON AVE	HILL ST	2	Residential/Local	AC	290	34	9,860	6/9/2022	63
MURPCT	010	MURPHY COURT	BLUERIDGE RD	COMBS RD	2	Residential/Local	AC	845	17	14,365	6/16/2022	15
MURRRD	010	MURRAY ROAD	KELLY AVE	US 101	2	Arterial	AC	1,500	26	39,000	5/13/2022	45
MURRRD	020	MURRAY ROAD	US 101	CENTRAL AVE	4	Arterial	AC	4,125	55	226,875	5/13/2022	65
MURRRD	030	MURRAY ROAD	CENTRAL AVE	MM 2.2	2	Arterial	AC	5,796	30	173,880	5/13/2022	87
MURRRD	040	MURRAY ROAD	MM 2.2	DAVID ROAD	2	Arterial	AC	5,821	25	145,525	5/13/2022	87
MURRRD	050	MURRAY ROAD	DAVID ROAD	MM 4.34	2	Arterial	AC	5,558	25	138,950	5/13/2022	81
MURRRD	060	MURRAY ROAD	MM 4.34	MM 4.91	2	Arterial	AC	4,200	25	105,000	5/13/2022	57
MURRRD	070	MURRAY ROAD	MM 4.91	OLD RAILROAD GRADE RD	2	Arterial	AC	925	25	23,125	5/13/2022	77
OCDHIR	020	MURRAY ROAD	HILLER	MCKINLEYVILLE AVE	2	Arterial	AC	4,444	31	137,764	5/13/2022	65
MUSHRD	010	MURRISH ROAD	REDWOOD DR	END	2	Residential/Local	AC	211	30	6,330	6/18/2022	39
MUSKCI	010	MUSKRAT CIRCLE	WOLVERINE WY	WOLVERINE WY	2	Residential/Local	AC	3,110	15	46,650	6/16/2022	19
MUSKCI	020	MUSKRAT CIRCLE	WOLVERINE WY	END	2	Residential/Local	AC	903	10	9,030	10/14/2011	1
MYERAV	010	MYERS AVENUE	AVE OF GIANTS	MM .2	2	Arterial	AC	1,005	24	24,120	5/13/2022	30
MYERAV	020	MYERS AVENUE	MM .2	MM .37	2	Arterial	AC	957	18	17,226	5/13/2022	27
MYERRD	010	MYERS AVENUE	HALFWAY AV	LILY AV	2	Residential/Local	AC	666	23	15,318	6/17/2022	77
NANCYCT	010	NANCY COURT	NOE AVE	END	2	Residential/Local	AC	430	35	15,050	6/14/2022	23
NEDRAV	010	NEDRA AVENUE	EIGHTEENTH ST	PARK ST	2	Residential/Local	ST	1,038	40	41,520	6/9/2022	38
NELSONWY	010	NELSON WAY	MCKINLEYVILLE AV	IMENSON RD	2	Residential/Local	AC	620	36	22,320	6/2/2022	50
NEPTDR	010	NEPTUNE DRIVE	LOWER PACIFIC	STEELHEAD CT	2	Residential/Local	AC	689	24	16,536	6/13/2022	24
NNBRD	010	NEW NAVY BASE ROAD	COAST GUARD STA	PAVE CAHNGE	2	Arterial	AC	657	16	10,512	5/13/2022	90
NNBRD	020	NEW NAVY BASE ROAD	MM 0.0	MM 1.04	2	Arterial	AC	5,440	35	190,400	5/13/2022	42
NNBRD	030	NEW NAVY BASE ROAD	MM 1.04	MM 1.98	2	Arterial	AC	5,083	35	177,905	5/13/2022	48
NNBRD	040	NEW NAVY BASE ROAD	MM 1.98	MM 2.85	2	Arterial	AC	4,294	35	150,290	5/13/2022	50
NNBRD	050	NEW NAVY BASE ROAD	MM 2.85	MM 3.4	4	Arterial	AC	3,350	63	211,050	5/13/2022	54
NNBRD	060	NEW NAVY BASE ROAD	MM 3.4	MM 4.17	2	Arterial	AC	3,525	35	123,375	5/13/2022	61
NNBRD	070	NEW NAVY BASE ROAD	MM 4.17	HWY 255	4	Arterial	AC	2,386	63	150,318	5/13/2022	50
NEWTRD	010	NEWTON ROAD	SH 254	SH 101	2	Arterial	AC	2,622	28	73,416	5/13/2022	44
NICODR	010A	NICOLOS DRIVE	BUTTERMILK	235' W/O BUTTERMILK	2	Residential/Local	ST	235	21	4,935	6/14/2022	53
NICODR	010B	NICOLOS DRIVE	235' W/O BUTTERMILK	END	2	Residential/Local	ST	240	21	5,040	6/14/2022	87
NINTNST	010	NINETEENTH STREET	MYRTLE AVE	END	2	Residential/Local	AC	60	32	1,920	6/14/2022	91
NOBHCT	010	NOB HILL COURT	REDWOOD RD	END	2	Residential/Local	AC	179	15	2,685	6/16/2022	29
NOHIRD	010	NOB HILL ROAD	HICKORY RD	REDWOOD RD	2	Residential/Local	AC	2,100	22	46,200	6/16/2022	28

Walking Survey was conducted on Residential/Local;
Automated Survey was conducted on Arterial and Collector;
AC: Asphalt Concrete; PCC: Portland Cement Concrete; ST: Surface Treated

Humboldt County - 2022 PMP Update
Section Description Inventory
Sorted by Road Name

Street ID	Section ID	Road Name	Begin Location	End Location	No. of Lanes	Functional Class	Surface Type	Length (ft)	Width (ft)	Area (sf)	PCI Date	PCI
NOBLECT	010	NOBLE COURT	HEARTWOOD DR	END	2	Residential/Local	AC	408	36	14,688	6/3/2022	76
NOEAV	010	NOE AVENUE	HERRICK AVE	END	2	Residential/Local	ST	1,480	36	53,280	6/14/2022	13
NORMCT	010	NORMAN COURT	BRET HARTE LN	END	2	Residential/Local	AC	317	39	12,363	6/14/2022	5
UNNAMED	010	NORTH BANK ROAD EXTENSION	SH 200	END	2	Residential/Local	AC	475	18	8,550	6/26/2022	31
NORTCT	010	NORTH COURT	SH 283	END	2	Residential/Local	AC/AC	317	28	8,876	7/12/2017	40
NORTCT	020	NORTH COURT	NORTH CT	END	2	Residential/Local	AC	475	31	14,725	7/12/2017	38
NORIRD	010	NORTH RIDGE ROAD	WALNUT DR	WALNUT DR	2	Residential/Local	ST	2,165	29	62,785	6/10/2022	28
NORTRD	010	NORTH ROAD	STAFFORD RD	END	2	Residential/Local	ST	4,752	27	128,304	6/24/2022	47
NORTST	010	NORTH STREET	JOHN HILL RD	VERNON ST	2	Residential/Local	ST	317	46	14,582	6/9/2022	17
NOWEAV	010	NORTHWESTERN AVENUE	N END PARKING LOT	END N	2	Residential/Local	AC	800	16	12,800	6/17/2022	83
NOWEAV	020	NORTHWESTERN AVENUE	SOUTH SIDE PARKING LOT	HWY 101	2	Residential/Local	AC	1,247	18	22,446	6/16/2010	16
NOWEAV	030	NORTHWESTERN AVENUE	HWY101	WIDTH CHANGE SOUTH	2	Residential/Local	AC	1,672	28	46,816	6/7/2017	44
NOWEAV	040	NORTHWESTERN AVENUE	WIDTH CHANGE SOUTH	END	2	Residential/Local	AC	2,750	17	46,750	6/7/2017	39
NORORD	010	NORTON ROAD	CENTRAL AV	END	2	Rural Major Collector	AC	3,175	28	88,900	5/13/2022	47
NODADR	010	NOTRE DAME DRIVE	PURDUE DR	PRINCETON DR	2	Residential/Local	ST	500	32	16,000	6/13/2022	21
NURSWY	010	NURSERY WAY	CENTRAL AV	HEARTWOOD DR	2	Residential/Local	AC	1,400	30	42,000	6/3/2022	88
NURSWY	020	NURSERY WAY	HEARTWOOD DR	END	2	Residential/Local	AC	324	30	9,720	6/3/2022	89
OAKAV	010	OAK AVENUE	REDWAY DR	PAR AVE	2	Residential/Local	AC	528	27	14,256	6/13/2022	49
OAKCT	010	OAK COURT	HEARTWOOD DR	END	2	Residential/Local	AC	158	36	5,688	6/3/2022	77
OAKDR	010	OAK DRIVE	TELEGRAPH CK RD	END	2	Residential/Local	AC	1,812	23	41,676	6/15/2022	30
OAKPL	010	OAK PLACE	HEARTWOOD DR	END	2	Residential/Local	AC	264	36	9,504	6/3/2022	81
OAKST	010	OAK STREET	LOCUST ST	END	2	Residential/Local	AC	422	30	12,660	6/19/2022	54
OAST	010	OAK STREET	EUREKA CITY LIMIT	E ST	2	Arterial	AC	828	48	39,744	5/13/2022	69
OAST	020	OAK STREET	OAK STREET	D ST	2	Arterial	AC	400	44	17,600	6/2/2022	8
OAKCCT	010	OAKCREST COURT	OAKCREST DR	END	2	Residential/Local	AC	686	12	8,232	6/14/2022	10
OAKCDR	010	OAKCREST DRIVE	BENBOW DR	OAKCREST CT	2	Residential/Local	AC	1,267	14	17,738	6/14/2022	9
OAKDDR	010	OAKDALE DRIVE	WASHINGTON AV	PAVEMENT CHANGE	2	Residential/Local	AC	1,225	36	44,100	6/3/2022	85
OAKRDR	010	OAKRIDGE DRIVE	BRICELAND RD	BRICELAND RD	2	Residential/Local	ST	2,798	13	36,374	6/13/2022	51
OAKWCT	010	OAKWOOD COURT	THEIL AV	END	2	Residential/Local	AC	260	28	7,280	6/2/2022	85
OCEACT	010	OCEAN COURT	LOWER PACIFIC	END	2	Residential/Local	AC	116	22	2,552	6/13/2022	28
OCDBIR	010	OCEAN DRIVE/HILLER ROAD	SCHOOL ROAD	HILLER	2	Arterial	AC	3,050	22	67,100	5/13/2022	57
OCVWDR	010	OCEAN VIEW DRIVE	ROUNDHOUSE CREEK RD	C RD	2	Residential/Local	AC	1,261	34	42,874	6/1/2022	50
OCVIRD	010	OCEAN VIEW ROAD	UPPER PACIFIC	BAMBI DR	2	Residential/Local	AC	1,036	15	15,540	6/15/2022	24
OESCRD	010	OESCHGER ROAD	CENTERVILLE ROAD	MM .33	2	Residential/Local	AC	1,719	16	27,504	6/1/2022	41
OESCRD	020	OESCHGER ROAD	MM .33	EOP	2	Residential/Local	AC	2,225	12	26,700	6/1/2022	34
OHIOST	010	OHIO STREET	TRINITY ST	PENNSYLVANIA AVE	2	Residential/Local	AC	870	36	31,320	6/9/2022	75
OHIOST	020	OHIO STREET	PENNSYLVANIA AVE	ERIE ST	2	Residential/Local	AC	400	36	14,400	6/9/2022	78
OARMYA	010	OLD ARCATA RD/MYRTLE AVE	5TH ST	HOOVER ST	3	Arterial	AC	5,584	50	279,200	5/13/2022	58
OARMYA	020	OLD ARCATA RD/MYRTLE AVE	HOOVER ST	HUBBARD LN	3	Arterial	AC	5,110	50	255,500	5/13/2022	74
OARMYA	030	OLD ARCATA RD/MYRTLE AVE	HUBBARD LN	MITCHELL RD	3	Arterial	AC	2,750	38	104,500	5/13/2022	65
OARMYA	040	OLD ARCATA RD/MYRTLE AVE	MITCHELL RD	PIGEON PT RD	2	Arterial	AC	4,950	30	148,500	5/13/2022	41
OARMYA	050	OLD ARCATA RD/MYRTLE AVE	PIGEON PT ROAD	MM 3.66	2	Arterial	AC	5,560	30	166,800	5/13/2022	56
OARMYA	060	OLD ARCATA RD/MYRTLE AVE	MM 3.66	MM 4.74	2	Arterial	AC	5,700	35	199,500	5/13/2022	72
OARMYA	070	OLD ARCATA RD/MYRTLE AVE	MM 4.74	INDIANOLA CUTOFF	2	Arterial	AC	3,250	35	113,750	5/13/2022	70
OLBRRD	010	OLD BRICELAND ROAD	SPROWEL CR RD	MM 0.48	2	Residential/Local	ST	2,534	28	70,952	6/14/2022	67
OLBRRD	020	OLD BRICELAND ROAD	MM 0.48	MM 1.48	2	Residential/Local	ST	5,280	14	73,920	6/14/2022	86
OLBRRD	030	OLD BRICELAND ROAD	MM 1.48	MM 2.48	2	Residential/Local	ST	5,280	14	73,920	6/14/2022	82
OLBRRD	040	OLD BRICELAND ROAD	MM 2.48	MM 3.48	2	Residential/Local	ST	5,280	14	73,920	6/14/2022	27
OLBRRD	050	OLD BRICELAND ROAD	MM 3.48	MM 4.48	2	Residential/Local	ST	5,280	14	73,920	6/14/2022	21
OLBRRD	060	OLD BRICELAND ROAD	MM 4.48	MM 5.42	2	Residential/Local	ST	4,963	14	69,482	6/14/2022	75
OLBRRD	070	OLD BRICELAND ROAD	MM 5.42	MM 5.58	2	Residential/Local	GRAVEL	845	14	11,830	-	-
OLBRRD	080	OLD BRICELAND ROAD	MM 5.58	BRICELAND RD	2	Residential/Local	ST	9,556	14	133,784	6/14/2022	85
OLDSARD	010	OLD SAMOA ROAD	SH 255	URBAN BDY	2	Residential/Local	AC	2,112	10	21,120	6/7/2022	24
OLDSARD	020	OLD SAMOA ROAD	URBAN BDY	SH 255	2	Residential/Local	ST	8,342	10	83,420	6/7/2022	12
OLDSHW	010A	OLD STATE HIGHWAY	SH101	MM 2.0	2	Residential/Local	ST	10,560	15	158,400	6/1/2022	29
OLDSHW	010B	OLD STATE HIGHWAY	MM 2.0	SH101	2	Residential/Local	ST	8,606	15	129,090	6/1/2022	27
OLSTHY	010	OLD STATE HIGHWAY	N END	S END	2	Residential/Local	AC	2,589	20	51,780	6/2/2022	50
OLHARD	010	OLE HANSON ROAD	MYRTLE AVE	2087	2	Residential/Local	ST	3,316	19	63,004	6/14/2022	73
OLSORD	010	OLSON ROAD	PARSONS RD	TOTH RD	2	Residential/Local	AC	1,637	21	34,377	6/15/2022	33
ORCHAV	010	ORCHARD AVENUE	FIELDS LAND DR	SH 101	2	Residential/Local	AC	335	24	8,040	6/13/2022	95
ORCHAV	020	ORCHARD AVENUE	SH 101	SPRING ST	2	Residential/Local	AC	299	36	10,764	6/13/2022	13
ORCHLN	010	ORCHARD LANE	BRICELAND RD	1459' S/O BRICELAND RD	2	Residential/Local	AC	1,459	28	40,852	6/13/2022	52
ORCHLN	020	ORCHARD LANE	1459' S/O BRICELAND RD	END	2	Residential/Local	AC	3,910	18	70,380	6/13/2022	77
ORCHWY	010	ORCHARD WAY	MYERS AV	SH254	2	Residential/Local	ST	1,003	19	19,057	6/18/2022	57
ORSCRD	010	ORLEANS SCHOOL ROAD	RED CAP RD	END	2	Residential/Local	ST	1,487	10	14,870	6/24/2022	1
OTTELN	010	OTTER LANE	END	END	2	Residential/Local	AC	1,637	21	34,377	6/15/2022	42
PACHLN	010	PACHECO LANE	OLD SAMOA RD	VASSAIDE RD	2	Residential/Local	ST	2,640	12	31,680	6/4/2022	17

Walking Survey was conducted on Residential/Local;
Automated Survey was conducted on Arterial and Collector;
AC: Asphalt Concrete; PCC: Portland Cement Concrete; ST: Surface Treated

Humboldt County - 2022 PMP Update
Section Description Inventory
Sorted by Road Name

Street ID	Section ID	Road Name	Begin Location	End Location	No. of Lanes	Functional Class	Surface Type	Length (ft)	Width (ft)	Area (sf)	PCI Date	PCI
PACIAV	010	PACIFIC AVENUE	END	END	2	Residential/Local	AC	792	26	20,592	6/17/2022	30
PALBCPRD	010	PACIFIC LABOR CP ROAD	FRESHWATER RD	END	2	Residential/Local	ST	2,400	14	33,600	6/24/2022	13
PALMBL	010	PALMER BLVD	PALMER CREEK	PAGE WAY	2	Residential/Local	AC	1,260	19	23,940	6/10/2022	60
PALMBL	020	PALMER BLVD	PAGE WAY	SCHIRMAN WAY	2	Residential/Local	AC	3,050	14	42,700	6/16/2022	57
PALMBL	030	PALMER BLVD	SCHIRMAN WAY	END	2	Residential/Local	AC	1,992	10	19,920	6/10/2022	18
PLPORD	010	PALMER BLVD	GRIZZLY BLUFF ROAD	RENNER LN	2	Arterial	AC	4,653	18	83,754	5/13/2022	53
PACRRD	010	PALMER CREEK ROAD	TOMPKINS HILL ROAD	SH 101	2	Arterial	AC	850	28	23,800	5/13/2022	12
PALOWY	010	PALOMINO WAY	E BRANCH RD	END	2	Residential/Local	AC	528	37	19,536	6/19/2022	4
PANTRD	010	PANTHER ROAD	SH299	END	2	Residential/Local	ST	556	28	15,568	6/19/2022	41
PARAV	010	PAR AVENUE	REDWAY DR	BRICELAND RD	2	Residential/Local	AC	1,690	21	35,490	6/13/2022	53
PAKAVE	010	PARK AVENUE	BRICELAND THOR	SUNSET DR	2	Residential/Local	AC	841	23	19,343	6/13/2022	46
PARKAV	010	PARK AVENUE	SUTTER RD	FIRST ST	2	Residential/Local	AC	1,690	33	55,770	6/24/2022	10
PARKST	010	PARK STREET	MYRTLE	MM .63	2	Arterial	AC	3,000	48	144,000	5/13/2022	50
PARKST	020	PARK STREET	PARK STREET	END	2	Residential/Local	AC	1,290	18	23,220	6/16/2010	30
PARKST	030	PARK STREET	QUAKER ST	END	2	Residential/Local	ST	1,478	13	19,214	9/14/2011	10
PARKST	040	PARK STREET	FRANKLIN AVE	LOLETA DR	2	Residential/Local	ST	771	48	37,008	6/10/2022	74
PARKST	050	PARK STREET	PARK STREET	FRANKLIN AVE	2	Residential/Local	ST	301	40	12,040	6/10/2022	70
PARKDR	010	PARKSIDE DRIVE	MCKINLEYVILLE AV	END	2	Residential/Local	AC	1,041	39	40,599	6/13/2022	56
PARVWRD	010	PARKVIEW ROAD	HICKORY RD	SHELTER COVE	2	Residential/Local	AC	2,429	21	51,009	6/15/2022	21
PRKWDBL	010	PARKWOOD BOULEVARD	HUMBOLDT HILL RD	LONDON DR	2	Residential/Local	ST	802	29	23,258	6/14/2022	20
PRKWDBL	020	PARKWOOD BOULEVARD	LONDON DR	HUMBOLDT HILL RD	2	Residential/Local	ST	802	29	23,258	6/14/2022	29
PARSRD	010	PARSONS ROAD	HILLSIDE DR	END	2	Residential/Local	AC	3,326	18	59,868	6/15/2022	48
PARTLN	010	PARTON LANE	URBAN BDY	MILLER LN	2	Residential/Local	ST	2,904	9	26,136	6/4/2022	21
PARTLN	020	PARTON LANE	ARC	URBAN BDY	2	Residential/Local	AC	1,584	30	47,520	6/4/2022	95
PAPODR	010A	PATRICKS POINT DRIVE	SH101	MM 1.0	2	Rural Minor Collector	AC	5,280	25	132,000	5/13/2022	35
PAPODR	010B	PATRICKS POINT DRIVE	MM 1.0	MM 1.7	2	Rural Minor Collector	AC	3,696	25	92,400	5/13/2022	40
PAPODR	020A	PATRICKS POINT DRIVE	MM 1.70	MM 2.0	2	Rural Minor Collector	AC	1,584	22	34,848	5/13/2022	45
PAPODR	020B	PATRICKS POINT DRIVE	MM 2.0	2.23	2	Rural Minor Collector	AC	1,214	22	26,708	5/13/2022	27
PAPODR	030	PATRICKS POINT DRIVE	MM 2.23	TRND	2	Rural Minor Collector	ST	17,318	25	432,950	5/13/2022	53
PATSCD	010	PATSY COURT	EILEEN RD	END	2	Residential/Local	AC	143	23	3,289	6/15/2022	74
PATTRD	010	PATTERSON ROAD	COUNTRY CLUB	MM 1.00	2	Rural Minor Collector	ST	5,280	24	126,720	5/13/2022	84
PATTRD	020	PATTERSON ROAD	MM 1.00	HORSE LINTO RD	2	Rural Minor Collector	ST	6,230	24	149,520	5/13/2022	80
PAYTLN	010	PAYTON LANE	SH 36	END	2	Residential/Local	ST	360	13	4,680	5/6/2017	68
PEERAVE	010	PEERLESS AVENUE	MILL ST	END	2	Residential/Local	AC	224	16	3,584	6/17/2022	4
PENIDR	010	PENINSULA DRIVE	SH 255	MM 1.92	2	Residential/Local	ST	10,137	20	202,740	6/7/2022	58
PENIDR	020	PENINSULA DRIVE	MM 1.92	END	2	Residential/Local	ST	159	15	2,385	6/7/2022	42
PENNAV	010	PENNSYLVANIA AVENUE	MYRTLE AVE	FRANK ST	2	Residential/Local	AC	1,937	38	73,606	6/9/2022	64
PENNAV	020	PENNSYLVANIA AVENUE	FRANK ST	END	2	Residential/Local	AC	122	36	4,392	6/9/2022	43
PEWOCI	010	PEPPERWOOD CIRCLE	E BLUE ROCK RD	END	2	Residential/Local	AC	418	10	4,180	4/21/2017	4
PEWDDR	010	PEPPERWOOD DRIVE	WILLOW GLEN RD	TOTH RD	2	Residential/Local	AC	2,158	21	45,318	6/15/2022	48
PERCST	010	PERCH STREET	BUHNE DR	END	2	Residential/Local	AC	691	20	13,820	6/13/2022	29
PERRAV	010	PERROTT AVENUE	LOLETA DR	END	2	Residential/Local	ST	686	47	32,242	6/10/2022	39
PERSST	010	PERSHING STREET	PARK DR	LINCOLN AVE	2	Residential/Local	ST	325	30	9,750	6/10/2022	13
PERSST	020	PERSHING STREET	PARK DR	LOLETA DR	2	Residential/Local	ST	639	30	19,170	6/10/2022	16
PEUGRD	010	PEUGH ROAD	SUMMER ST	END	2	Residential/Local	AC	3,485	10	34,850	6/24/2022	95
PHELRD	010	PHELAN ROAD	HOOKTON ROAD	END	2	Residential/Local	AC	2,595	17	44,115	5/30/2022	35
PHILRD	010	PHILLIPSVILLE ROAD	SH254	SH254	2	Rural Minor Collector	ST	3,326	16	53,216	5/13/2022	55
PICKRD	010	PICKETT ROAD	CENTRAL AV	END	2	Rural Major Collector	AC	2,046	37	75,702	5/13/2022	79
PIGPTRD	010	PIGEON POINT ROAD	MYRTLE AVE	END	2	Residential/Local	ST	6,389	24	153,336	6/14/2022	69
PILLDR	010	PILLOR DRIVE	GWIN RD	END	2	Residential/Local	AC	528	36	19,008	6/3/2022	61
PINDR	010	PINE COURT	THOMAS RD	END	2	Residential/Local	GRAVEL	1,795	10	17,950	-	-
PINECT	010	PINE COURT	HICKORY RD	END	2	Residential/Local	AC	600	21	12,600	6/15/2022	17
PCRKRD	010	PINE CREEK ROAD	PINE CREEK RD	MM 2.00	2	Rural Minor Collector	ST	10,560	21	221,760	5/13/2022	59
PCRKRD	020	PINE CREEK ROAD	MM 2.00	PINE CREEK RD	2	Rural Minor Collector	ST	8,659	21	181,839	5/13/2022	57
PICRRD	010	PINE CREEK ROAD	LOOP RD	MM1.0	2	Arterial	AC	5,280	22	116,160	5/13/2022	76
PICRRD	020	PINE CREEK ROAD	MM1.0	MM2.0	2	Arterial	AC	5,280	22	116,160	5/13/2022	75
PICRRD	030	PINE CREEK ROAD	MM2.0	MOON LN	2	Arterial	AC	4,940	22	108,680	5/13/2022	78
PICRRD	040	PINE CREEK ROAD	MOON LN	PAVEMNT CHANGE	2	Arterial	AC	3,815	22	83,930	5/13/2022	72
PICRCT	010	PINE CREST COURT	HERRICK AVE	END	2	Residential/Local	AC	370	28	10,360	6/14/2022	29
PIDR	010	PINE DRIVE	THOMAS RD	END	2	Residential/Local	GRAVEL	1,795	10	17,950	-	-
PNHIRD	010	PINE HILL ROAD	ELK RIVER RD	MEYERS AVE	2	Residential/Local	ST	1,916	23	44,068	6/14/2022	6
PNHIRD	020	PINE HILL ROAD	ELK RIVER RD	END	2	Residential/Local	ST	140	21	2,940	6/14/2022	28
PINELN	010	PINE LANE	LOCUST ST	END	2	Residential/Local	AC	686	28	19,208	6/14/2022	27
PINEDR	010	PINECREST DRIVE	COUNTRY CLUB	END	2	Residential/Local	AC	845	21	17,745	6/16/2022	35
PLCLRD	010	PLACER CLAIM ROAD	SH096	W PEACH CK RD	2	Residential/Local	ST	1,795	22	39,490	6/24/2022	66
PLACDR	010	PLACER DRIVE	CAMP CR RD	END	2	Residential/Local	ST	1,141	17	19,397	6/24/2022	77
PLEASAV	010	PLEASANT AVENUE	WALNUT DR	END	2	Residential/Local	AC	571	32	18,272	6/24/2022	64

Walking Survey was conducted on Residential/Local;
Automated Survey was conducted on Arterial and Collector;
AC: Asphalt Concrete; PCC: Portland Cement Concrete; ST: Surface Treated

Humboldt County - 2022 PMP Update
Section Description Inventory
Sorted by Road Name

Street ID	Section ID	Road Name	Begin Location	End Location	No. of Lanes	Functional Class	Surface Type	Length (ft)	Width (ft)	Area (sf)	PCI Date	PCI
PLPORD	020	PLEASANT POINT ROAD	RENNER LN	MM 1.88	2	Residential/Local	AC	5,210	18	93,780	5/31/2022	39
PLPORD	030	PLEASANT POINT ROAD	PLEASANT LN	MM 1.88	2	Residential/Local	AC	3,640	18	65,520	5/31/2022	50
PLSNTST	010	PLEASANT STREET	VIALE AVE	WELLINGTON ST	2	Residential/Local	ST	438	17	7,446	6/9/2022	95
PLUNRD	010	PLUNKETT ROAD	JACOBY CREEK RD	END	2	Residential/Local	ST	528	19	10,032	6/14/2022	46
POLARLN	010	POLARIS LANE	BAY SCHOOL LN	FOSTER AVE	2	Residential/Local	AC	1,312	11	14,432	6/4/2022	23
POORD	010	POOLE ROAD	CENTERVILLE ROAD	MM 1.0	2	Residential/Local	AC	5,280	10	52,800	6/24/2022	83
POKERD	010	PORT KENYON ROAD	SH 211	MM 1.0	2	Residential/Local	AC	5,280	21	110,880	5/30/2022	47
POKERD	020	PORT KENYON ROAD	MM 1.0	MM 1.97	2	Residential/Local	AC	5,125	21	107,625	5/30/2022	47
POKERD	030	PORT KENYON ROAD	MM 1.97	MM 2.72	2	Residential/Local	AC	3,913	15	58,695	5/30/2022	48
POKERD	040	PORT KENYON ROAD	MM 2.72	EOP	2	Residential/Local	AC	2,540	10	25,400	5/30/2022	26
POUNRD	010	POUND ROAD	SH101	END	2	Residential/Local	AC	1,267	11	13,937	6/14/2022	47
PRAIRAV	010	PRAIRIE AVENUE	FLORA PL	FOREST LAKE DR	2	Residential/Local	AC	567	40	22,680	6/9/2022	19
PRHACT	010	PRAIRIE HAWKE COURT	DOWS PRIRIE RD	END	2	Residential/Local	AC	950	18	17,100	6/2/2022	86
PRESDR	010	PRESCOTT DR	MATTOLE RD	351' E/O MATTOLE RD	2	Residential/Local	ST	351	19	6,669	6/25/2022	14
PRESDR	020	PRESCOTT DR	351' E/O MATTOLE RD	END	2	Residential/Local	GRAVEL	12,268	16	196,288	-	-
PCRD	010	PRICE CREEK ROAD	GRIZZLY BLUFF RD	MM 1.0	2	Arterial	AC	5,280	16	84,480	5/13/2022	35
PCRD	020	PRICE CREEK ROAD	MM 1.0	MM 2.0	2	Arterial	AC	5,280	16	84,480	5/13/2022	55
PCRD	030	PRICE CREEK ROAD	MM 2.0	MM 3.0	2	Arterial	AC	5,280	16	84,480	5/13/2022	78
PCRD	040	PRICE CREEK ROAD	MM 3.0	MM 3.43	2	Arterial	AC	2,234	16	35,744	5/13/2022	70
PCSRD	010	PRICE CREEK ROAD	GRIZZLY BLUFF RD	WIDTH CHANGE	2	Residential/Local	AC	4,375	21	91,875	5/31/2022	24
PCSRD	020	PRICE CREEK ROAD	WIDTH CHANGE	END	2	Residential/Local	GRAVEL	5,444	11	59,884	-	-
PRIMAV	010	PRIMROSE AVENUE	WALNUT ST	END	2	Residential/Local	AC	317	25	7,925	6/16/2022	84
PRINDR	010	PRINCETON DRIVE	STANFORD DR	END	2	Residential/Local	ST	991	32	31,712	6/13/2022	6
PROSAV	010	PROSPECT AVENUE	SCENIC DR	LOLETA DR	2	Residential/Local	ST	898	31	27,838	6/10/2022	58
PRYOCT	010	PRYOR COURT	BAYVIEW LN	END	2	Residential/Local	AC	317	36	11,412	6/24/2022	65
PRYOST	010	PRYOR STREET	BAYVIEW LN	END	2	Residential/Local	AC	815	36	29,340	6/13/2022	76
PUMADR	010	PUMA DRIVE	TELEGRAPH CK RD	END	2	Residential/Local	AC	5,914	17	100,538	6/15/2022	95
PURDDR	010	PURDUE DRIVE	S BROADWAY	END	2	Residential/Local	ST	3,168	32	101,376	6/13/2022	32
QUHIRD	010	QUAIL HILL ROAD	JOHNSON RD	END	2	Residential/Local	ST	784	21	16,464	6/16/2022	39
QUAKST	010	QUAKER STREET	TRINITY ST	GLEENWOOD ST	2	Arterial	AC	440	36	15,840	5/13/2022	81
QUAKST	020	QUAKER STREET	PARK ST	TRINITY	2	Arterial	AC	2,626	48	126,048	5/13/2022	76
QUARD	010	QUARRY ROAD	WESTHAVEN DR	END	2	Residential/Local	AC	1,618	17	27,506	6/15/2022	38
QUINRD	010	QUINN ROAD	COPENHAGEN RD	TABLE BLUFF RD	2	Residential/Local	AC	2,710	18	48,780	-	-
RACOC	010	RACON COURT	WOLVERINE WY	END	2	Residential/Local	AC	561	17	9,537	6/15/2022	32
RAECT	010	RAE COURT	TIMOTHY RD	END	2	Residential/Local	AC	230	36	8,280	6/3/2022	63
RAFFAV	010	RAFFAELLI AVENUE	SH 211	COFFEE CREEK RD	2	Residential/Local	AC	1,390	14	19,460	6/25/2022	45
RAILAV	010	RAILROAD AVENUE	FIELDS LANDING	END	2	Arterial	AC	1,300	44	57,200	5/13/2022	35
RAILAV	020	RAILROAD AVENUE	400 FT EAST OF RAYMAR	BLUE LAKE BLVD	2	Arterial	AC	850	18	15,300	5/13/2022	40
RAILAV	030	RAILROAD AVENUE	LOLETA DR	END	2	Residential/Local	ST	662	23	15,226	6/19/2022	44
RARAV	010	RAILROAD AVENUE	FORT SEWARD RD	END	2	Residential/Local	ST	2,693	18	48,474	6/25/2022	29
RAROAV	010	RAILROAD AVENUE	SHIVELY RD	END	2	Residential/Local	ST	1,126	14	15,764	6/25/2022	61
RAILDR	010	RAILROAD DRIVE	THIEL AV	MCKINLEYVILLE AV	2	Residential/Local	AC	1,356	25	33,900	6/2/2022	73
RAILDR	020	RAILROAD DRIVE	MCKINLEYVILLE AV	CENTRAL AV	2	Collector	AC	2,745	35	96,075	5/13/2022	63
RAINCI	010	RAINTREE CIRCLE	MILLCREEK RD	END	2	Residential/Local	AC	1,378	21	28,938	6/15/2022	43
RALPCT	010	RALPH COURT	CHRISTINE DR	END	2	Residential/Local	AC	264	27	7,128	6/10/2022	51
RAMPRD	010	RAMP ROAD	SH 299	GLENDAL DR	2	Rural Major Collector	AC	211	32	6,752	5/13/2022	36
RANCRD	010	RANCH ROAD	HOOKTON RD	END	2	Residential/Local	ST	845	21	17,745	-	-
RANGCT	010	RANGER COURT	HILLSIDE DR	END	2	Residential/Local	AC	1,109	21	23,289	6/15/2022	27
RASMLN	010	RASMUSSEN LANE	VAN NESS AVE	PORT KENYON	2	Residential/Local	AC	2,135	13	27,755	6/1/2022	15
RAVWDP	010	RAVENWOOD PLACE	CAMELLIA DR	END	2	Residential/Local	AC	264	36	9,504	6/3/2022	61
RAWHCT	010	RAWHIDE COURT	HILLSIDE DR	END	2	Residential/Local	AC	1,001	18	18,018	6/15/2022	36
REASRD	010	REASOR ROAD	CENTRAL AV	END	2	Residential/Local	AC	1,267	35	44,345	6/2/2022	81
REDAV	010	RED AVENUE	ADKINS RD	END	2	Residential/Local	AC	120	60	7,200	6/2/2022	63
RECARD	010	RED CAP ROAD	SH096	MM 1.59	2	Residential/Local	ST	8,395	24	201,480	6/16/2022	90
RECARD	020	RED CAP ROAD	MM 1.59	MM 2.38	2	Residential/Local	ST	4,171	16	66,736	6/16/2022	80
RECARD	030	RED CAP ROAD	MM 2.38	MM 2.43	2	Residential/Local	GRAVEL	264	16	4,224	-	-
RECARD	040	RED CAP ROAD	MM 2.43	MM 2.48	2	Residential/Local	ST	264	16	4,224	6/16/2022	91
RECARD	050	RED CAP ROAD	MM 2.48	MM 2.53	2	Residential/Local	GRAVEL	264	16	4,224	-	-
RECARD	060	RED CAP ROAD	MM 2.53	MM 2.73	2	Residential/Local	ST	1,056	16	16,896	6/16/2022	85
RECARD	070A	RED CAP ROAD	MM 2.73	MM 4.23	1	Residential/Local	ST	7,920	12	95,040	6/16/2022	62
RECARD	070B	RED CAP ROAD	MM 4.23	MM 5.03 (NF)	1	Residential/Local	ST	4,224	12	50,688	6/16/2022	80
RECARD	090	RED CAP ROAD	MM 5.03 (NF)	REDCAP CR RD	1	Residential/Local	ST	8,975	10	89,750	6/25/2022	48
REDDCT	010	REDDEN COURT	SHELTER COVE	END	2	Residential/Local	AC	763	20	15,260	6/15/2022	47
REDMRD	010	REDMOND ROAD	MYRTLE AVE	3222' E/O MYRTLE AVE	2	Residential/Local	ST	3,222	19	61,218	6/25/2022	43
REDMRD	020	REDMOND ROAD	3222' E/O MYRTLE AVE	END	2	Residential/Local	ST	1,319	10	13,190	6/25/2022	27
REDPRD	010	REDPARK ROAD	REDWOOD STATE PARK HWY	DN CO	2	Residential/Local	AC	4,488	14	62,832	7/20/2017	80
REDWDR	010	REDWAY DRIVE	REDWOOD DR	BRICELAND THORN	2	Arterial	AC	3,937	35	137,795	5/13/2022	79

Walking Survey was conducted on Residential/Local;
Automated Survey was conducted on Arterial and Collector;
AC: Asphalt Concrete; PCC: Portland Cement Concrete; ST: Surface Treated

Humboldt County - 2022 PMP Update
Section Description Inventory
Sorted by Road Name

Street ID	Section ID	Road Name	Begin Location	End Location	No. of Lanes	Functional Class	Surface Type	Length (ft)	Width (ft)	Area (sf)	PCI Date	PCI
REDWDR	040	REDWOOD DRIVE	BRICELAND RD	REDWAY DR	2	Rural Major Collector	AC	1,857	46	85,422	5/13/2022	53
REDWDR	050A	REDWOOD DRIVE	REDWOOD DR	MM 1.0	2	Rural Major Collector	AC	5,280	33	174,240	5/13/2022	74
REDWDR	050B	REDWOOD DRIVE	MM 1.0	ALDERPOINT RD	2	Rural Major Collector	AC	4,796	33	158,268	5/13/2022	77
REWDDR	010	REDWOOD DRIVE	ALDERPOINT RD	SH101	2	Rural Major Collector	AC	1,584	32	50,688	5/13/2022	77
REWDDR	020A	REDWOOD DRIVE	SH101	MM 1.0	2	Rural Major Collector	AC	5,280	26	137,280	5/13/2022	81
REWDDR	020B	REDWOOD DRIVE	MM 1.0	BRICELAND THRONE RD	2	Rural Major Collector	AC	4,224	26	109,824	5/13/2022	80
REWDDR	030	REDWOOD DRIVE	SH101	SH101 OFF RAMP	2	Rural Major Collector	AC	2,376	30	71,280	5/13/2022	16
REDDLN	010	REDWOOD LANE	SH254	LAUREL AVE	2	Residential/Local	ST	880	21	18,480	6/25/2022	48
REDWRD	010	REDWOOD ROAD	UPPER PACIFIC DR	SHELTER COVE	2	Residential/Local	AC	4,963	20	99,260	6/15/2022	19
RDWDST	010	REDWOOD STREET	WALNUT DR	W END	2	Residential/Local	ST	858	46	39,468	6/25/2022	58
RDWDST	020	REDWOOD STREET	E END	WALNUT DR	2	Residential/Local	ST	315	46	14,490	6/25/2022	63
REDWST	010	REDWOOD STREET	HANSEN ST	BARNUM ST	2	Residential/Local	AC	234	30	7,020	6/1/2022	72
REWOST	010	REDWOOD STREET	ELM ST	PINE LN	2	Residential/Local	AC	188	30	5,640	6/14/2022	35
REMORD	010	REED MOUNTAIN ROAD	BENBOW DR	MM 0.06	2	Residential/Local	GRAVEL	317	18	5,706	-	-
REMORD	020	REED MOUNTAIN ROAD	MM 0.06	MM 0.25	2	Residential/Local	AC	1,003	18	18,054	7/19/2017	64
REMORD	030	REED MOUNTAIN ROAD	MM 0.25	MM 0.34	1	Residential/Local	GRAVEL	473	12	5,676	-	-
REMORD	040	REED MOUNTAIN ROAD	MM 0.34	MM 0.42	1	Residential/Local	AC	442	14	6,188	9/14/2011	20
RENFST	010	RENFREW STREET	HARRISON AVE	TOGO ST	2	Residential/Local	AC	211	40	8,440	6/9/2022	55
RENNLN	010	RENNER LANE	PLEASANT POINT RD	END OF PAVE	2	Residential/Local	AC	1,270	18	22,860	5/31/2022	36
RESERD	010	RESERVE ROAD	SH 200	END	2	Residential/Local	AC	370	19	7,030	6/4/2022	55
RICHCI	010	RICH CIRCLE	DEBBIE LN	END	2	Residential/Local	AC	106	30	3,180	6/15/2022	47
RIDGRD	010	RIDGE ROAD	BEACH RD	BEACH RD	2	Residential/Local	AC	3,776	24	90,624	6/25/2022	49
RDCRCT	010	RIDGECREST COURT	BEACH RD	END	2	Residential/Local	AC	368	21	7,728	7/17/2017	48
RDCRDR	010	RIDGECREST DRIVE	F ST	EUR CL	2	Residential/Local	AC	370	40	14,800	6/14/2022	40
RDVWCI	010	RIDGEVIEW CIRCLE	HUMBOLDT LOOP RD	HUMBOLDT LOOP RD	2	Residential/Local	AC	950	23	21,850	6/14/2022	42
RDWYST	010	RIDGEWAY STREET	HOOVER ST	JOHN HILL RD	2	Residential/Local	ST	950	42	39,900	6/9/2022	81
RDWDDR	010	RIDGEWOOD DRIVE	WALNUT DR	BEECHWOOD DR	2	Residential/Local	AC	2,728	36	98,208	6/16/2022	84
RITAAV	010	RITA AVENUE	EUCALYPTUS RD	IMESON RD	2	Residential/Local	AC	616	30	18,480	6/2/2022	87
RIVERA	010	RIVER ACCESS	END	ORCHARD LN	2	Residential/Local	AC	581	12	6,972	6/25/2022	38
RIVBAR	010	RIVER BAR ROAD	SH 36	END	2	Residential/Local	ST	9,293	21	195,153	6/25/2022	63
RVERRD	010	RIVER ROAD	ALDERPOINT RD	MM 0.62	2	Residential/Local	ST	3,374	15	50,610	6/25/2022	25
RVERRD	020	RIVER ROAD	MM 0.62	END	1	Residential/Local	ST	475	10	4,750	6/25/2022	26
RICRDR	010	RIVERCREST DRIVE	SPROWEL CK RD	END	2	Residential/Local	AC	250	32	8,000	6/18/2022	52
RIVELN	010	RIVERSIDE LANE	BURWOOD DR	END	2	Residential/Local	AC	429	18	7,722	6/17/2022	83
RIPARD	010	RIVERSIDE PARK ROAD	SH036	END	2	Residential/Local	ST	3,547	21	74,487	6/25/2022	70
RISIRD	010	RIVERSIDE ROAD	MAPLE CR RD	END	2	Residential/Local	AC	5,242	23	120,566	7/13/2017	73
RIVERD	010	RIVERSIDE ROAD	DILLON RD	EOP	2	Residential/Local	AC	4,425	15	66,375	6/25/2022	41
RIVILN	010	RIVERVIEW LANE	SPROWEL CK RD	END	2	Residential/Local	AC	370	24	8,880	6/18/2022	34
ROANAVE	010	ROANE AVENUE	HARRISON AVE	TOGO ST	2	Residential/Local	AC	245	38	9,310	6/9/2022	37
ROBEDR	010	ROBERTS DRIVE	MC CLASKY LN	HOLLY ST	2	Residential/Local	ST	453	40	18,120	6/10/2022	9
ROHNRD	010	ROHNERVILLE ROAD	DRAKE HILL RD	MM2.2 PAVE AND W/CHANGE	2	Arterial	AC	3,150	33	103,950	5/13/2022	29
ROHNRD	020	ROHNERVILLE ROAD	MM 2.2	MM 1.1	2	Arterial	AC	5,495	22	120,890	5/13/2022	71
ROHNRD	030	ROHNERVILLE ROAD	MM 1.1	HWY 36	2	Arterial	AC	5,745	22	126,390	5/13/2022	72
ROSCRD	010	ROSCOE ROAD	LINDLEY ROAD	MM .43	2	Residential/Local	AC	2,250	16	36,000	6/25/2022	74
ROSCRD	020	ROSCOE ROAD	MM .43	EOP	2	Residential/Local	AC	2,643	16	42,288	6/25/2022	80
ROSEAV	010	ROSE AVENUE	GRIZZLY BLUFF RD	FERNDAL CITY LIMITS	2	Residential/Local	AC	3,441	20	68,820	5/31/2022	53
ROMAAV	010	ROSEMARY AVENUE	SAGE RD	END	2	Residential/Local	AC	355	15	5,325	5/31/2022	15
ROTHCT	010	ROTH COURT	T ST	END	2	Residential/Local	AC	300	30	9,000	6/10/2022	8
ROTHRD	010	ROTH ROAD	SH299	THE TERRACE	2	Residential/Local	AC	845	20	16,900	6/18/2022	56
RNDHCRD	010	ROUNDHOUSE CREEK ROAD	BIG LAGOON PK	END	2	Residential/Local	AC	1,186	36	42,696	6/1/2022	27
RYANCT	010	RYAN COURT	GATLUFF AVE	END	2	Residential/Local	AC	175	32	5,600	6/14/2022	33
SADDC	010	SADDLE COURT	REDWOOD RD	END	2	Residential/Local	AC	259	24	6,216	6/15/2022	16
SAGERD	010	SAGE ROAD	SH211	END	2	Residential/Local	AC	5,544	16	88,704	5/31/2022	37
SAGITPL	010	SAGITTARIUS PLACE	CAMELLIA DR	END	2	Residential/Local	AC	106	80	8,480	6/3/2022	72
SAILCT	010	SAIL COURT	LOWER PACIFIC	END	2	Residential/Local	AC	139	20	2,780	6/13/2022	18
SALMAV	010	SALMON AVENUE	GRIFFITH RD	SCHOOL RD	2	Residential/Local	ST	686	34	23,324	6/3/2022	64
SALMCT	010	SALMON COURT	SEA VIEW RD	END	2	Residential/Local	AC	106	40	4,240	6/15/2022	30
SACRRD	010	SALMON CREEK ROAD	SH101	MM 0.95	2	Residential/Local	ST	5,016	15	75,240	6/17/2022	33
SACRRD	020	SALMON CREEK ROAD	MM 0.95	MM 2.83	2	Residential/Local	ST	9,926	20	198,520	6/17/2022	28
SACRRD	030	SALMON CREEK ROAD	MM 2.83	MM 4.00	1	Residential/Local	ST	6,177	12	74,124	6/25/2022	24
SACRRD	040	SALMON CREEK ROAD	MM 4.00	END	1	Residential/Local	GRAVEL	9,926	12	119,112	-	-
SAPODR	010	SAND POINT DRIVE	MURRAY RD	END	2	Residential/Local	AC	1,526	20	30,520	6/2/2022	85
SAPRRD	010	SANDY PRAIRIE ROAD	DRAKE HILL ROAD	SH 101	2	Residential/Local	AC	4,158	17	70,686	6/2/2022	82
SNTCLST	010	SANTA CLARA STREET	PARK ST	RIDGE WAY	2	Residential/Local	ST	1,042	46	47,932	6/9/2022	66
SNTCLST	020	SANTA CLARA STREET	RIDGE WAY	END	2	Residential/Local	ST	226	40	9,040	6/9/2022	20
SAOTLN	010	SAOTTINI LANE	COFFEE CREEK RD	EOP	2	Residential/Local	AC	654	10	6,540	5/31/2022	22
SCENDR	010	SCENIC DRIVE	LINCOLN AVE	LOLETA DR	2	Residential/Local	AC	1,086	46	49,956	6/25/2022	59

Walking Survey was conducted on Residential/Local;
Automated Survey was conducted on Arterial and Collector;
AC: Asphalt Concrete; PCC: Portland Cement Concrete; ST: Surface Treated

Humboldt County - 2022 PMP Update
Section Description Inventory
Sorted by Road Name

Street ID	Section ID	Road Name	Begin Location	End Location	No. of Lanes	Functional Class	Surface Type	Length (ft)	Width (ft)	Area (sf)	PCI Date	PCI
SCENDR	020	SCENIC DRIVE	LOLETA DR	SUMMER ST	2	Residential/Local	AC	482	24	11,568	6/25/2022	65
SCHLRD	010	SCHOOL ROAD	SHIVELY FLAT RD	END	2	Residential/Local	ST	158	10	1,580	6/14/2022	72
SCHORD	010	SCHOOL ROAD	CENTRAL AVE	BUGENG AVE	2	Arterial	AC	2,000	44	88,000	5/13/2022	60
SCHORD	020	SCHOOL ROAD	BUGEN AVE	OCEAN AVE	2	Arterial	AC	5,200	24	124,800	5/13/2022	72
SCHORD	030	SCHOOL ROAD	OCEAN DR	END	2	Residential/Local	AC	240	24	5,760	7/7/2017	45
SCOLRD	010	SCHOOL ROAD	NEWTON RD	END	2	Residential/Local	AC	370	20	7,400	6/3/2022	50
SHOLRD	010	SCHOOL ROAD	SH254	OAKS ST	2	Residential/Local	AC	739	21	15,519	6/17/2022	72
SCOTWY	010	SCOTT WAY	PLEASANT AVE	CAMPTON RD	2	Residential/Local	AC	686	36	24,696	6/10/2022	29
SEAAVE	010	SEA AVENUE	LITTLE FAIRFIELD	UNION ST	2	Arterial	AC	1,785	22	39,270	5/13/2022	81
SEACT	010	SEA COURT	LOWER PACIFIC	LOWER PACIFIC	2	Residential/Local	AC	105	43	4,515	6/13/2022	32
SEACRRD	010	SEA CREST ROAD	VISTA RD	END	2	Residential/Local	AC	475	21	9,975	6/13/2022	22
SEAVRD	010	SEA VIEW ROAD	UPPER PACIFIC	UPPER PACIFIC	2	Residential/Local	AC	1,795	23	41,285	6/15/2022	25
SEAFRD	010	SEAFOAM ROAD	UPPER PACIFIC	HICKORY RD	2	Residential/Local	AC	3,269	21	68,649	6/15/2022	14
SEALCT	010	SEAL COURT	SURF PT	END	2	Residential/Local	AC	370	20	7,400	6/13/2022	35
SEAVPT	010	SEAVIEW POINT	HUMBOLDT LOOP RD	END	2	Residential/Local	AC	185	24	4,440	6/15/2022	41
SEAWDR	010	SEAWOOD DRIVE	SH101	PATRICKS PT DR	2	Residential/Local	ST	1,056	28	29,568	6/1/2022	52
SECNST	010	SECOND STREET	CHURCH ST	END	2	Residential/Local	ST	325	15	4,875	7/14/2017	48
SECOST	010	SECOND STREET	RAILROAD AVE	END	2	Residential/Local	AC	883	36	31,788	6/13/2022	64
SECOST	020	SECOND STREET	D ST	END	2	Residential/Local	AC	422	13	5,486	5/4/2017	95
SECOST	030	SECOND STREET	MAIN ST	B ST	2	Residential/Local	ST	370	31	11,470	10/13/2011	28
SEMCRD	010	SEELY MCINTOSH ROAD	COUNTRY CLUB	MM 1.45	2	Rural Minor Collector	ST	7,656	18	137,808	5/13/2022	82
SEMCRD	020	SEELY MCINTOSH ROAD	MM 1.45	TRI CO	2	Rural Minor Collector	ST	4,140	14	57,960	5/13/2022	61
SEIDRD	010	SEIDEL ROAD	URBAN BDY	MM 0.31	2	Residential/Local	AC	1,636	15	24,540	6/4/2022	18
SEIDRD	020	SEIDEL ROAD	MM 0.31	END	2	Residential/Local	GRAVEL	2,746	15	41,190	-	-
SEIDRD	030	SEIDEL ROAD	URBAN BDY	URBAN BDY	2	Residential/Local	AC	1,848	15	27,720	6/4/2022	13
SEIDRD	040	SEIDEL ROAD	FOSTOR AVE	URBAN BDY	2	Residential/Local	AC	1,848	17	31,416	6/4/2022	15
SENECT	010	SENECA COURT	TOTH RD	END	2	Residential/Local	AC	319	21	6,699	6/15/2022	32
SEQUAV	010	SEQUOIA AVENUE	HARRIS ST	END	2	Residential/Local	AC	581	32	18,592	6/9/2022	95
SEQRD	010	SEQUOIA ROAD	DYERVILLE LOOP	MM 0.93	1	Residential/Local	ST	4,910	10	49,100	6/17/2022	20
SEQRD	020	SEQUOIA ROAD	MM 0.93	WHITLOW RD	2	Residential/Local	GRAVEL	3,485	10	34,850	-	-
SESALN	010	SESAME LANE	RIDGEWOOD DR	END	2	Residential/Local	AC	358	36	12,888	6/10/2022	45
SMSRD	010	SEVEN MILE SLOUGH ROAD	CANNIBAL ISLAND ROAD	END GATE	2	Residential/Local	AC	1,550	12	18,600	6/10/2022	18
SVNST	010	SEVENTEENTH STREET	MYRTLE AVE	NEDRA AVE	2	Residential/Local	AC	1,589	47	74,683	6/14/2022	23
SEWADR	010	SEWARD DRIVE	RAILROAD AVE	END	2	Residential/Local	GRAVEL	792	14	11,088	-	-
SEWEDR	010	SEWELL DRIVE	SH101	1150' N/O SH101	2	Residential/Local	AC	1,150	20	23,000	6/17/2022	78
SEWEDR	020	SEWELL DRIVE	1150' N/O SH101	END	1	Residential/Local	AC	540	10	5,400	6/17/2022	47
SHBKST	010	SHADOWBROOK STREET	LOLETA DR	END	2	Residential/Local	AC	1,457	36	52,452	6/10/2022	76
SHADLN	010	SHADY LANE	PATTERSON RD	END	2	Residential/Local	AC	845	32	27,040	6/26/2022	45
SHAKRD	010	SHAKER ROAD	SEAFOAM RD	DULUARD DR	2	Residential/Local	AC	1,214	20	24,280	6/15/2022	21
SHALLCT	010	SHALLER COURT	THISTLE CT	END	2	Residential/Local	AC	739	21	15,519	6/15/2022	44
SHAMCT	010	SHAMBERGER COURT	COACH WY	END	2	Residential/Local	AC	328	36	11,808	6/2/2022	76
SHASCT	010	SHASTA COURT	FOREST RD	END	2	Residential/Local	AC	347	21	7,287	6/15/2022	31
SHCORD	010	SHELTER COVE ROAD	BRICELAND THORN ROAD	MM 1.0	2	Arterial	AC	5,280	20	105,600	5/13/2022	78
SHCORD	020	SHELTER COVE ROAD	MM 1.0	MM 2.0	2	Arterial	AC	5,280	20	105,600	5/13/2022	52
SHCORD	030	SHELTER COVE ROAD	MM 2.0	MM 3.0	2	Arterial	AC	5,280	20	105,600	5/13/2022	57
SHCORD	040	SHELTER COVE ROAD	MM 3.0	MM 4.0	2	Arterial	AC	5,280	20	105,600	5/13/2022	54
SHCORD	050	SHELTER COVE ROAD	MM 4.0	MM 5.0	2	Arterial	AC	5,280	20	105,600	5/13/2022	37
SHCORD	060	SHELTER COVE ROAD	MM 5.0	MM 6.0	2	Arterial	AC	5,280	20	105,600	5/13/2022	40
SHCORD	070	SHELTER COVE ROAD	MM 6.0	MM 7.0	2	Arterial	AC	5,280	20	105,600	5/13/2022	43
SHCORD	080	SHELTER COVE ROAD	MM 7.0	MM 8.0	2	Arterial	AC	5,280	20	105,600	5/13/2022	49
SHCORD	090	SHELTER COVE ROAD	MM 8.0	MM9.0	2	Arterial	AC	5,280	20	105,600	5/13/2022	30
SHCORD	100	SHELTER COVE ROAD	MM 9.0	UPPER PACIFIC DR	2	Arterial	AC	1,830	20	36,600	5/13/2022	27
SHERST	010	SHERMAN STREET	MATTOLE ROAD	END	2	Residential/Local	AC	222	22	4,884	6/26/2022	7
SHFLRD	010	SHIVELY FLAT ROAD	CROCCO LN	END	2	Residential/Local	ST	5,491	12	65,892	6/26/2022	69
SHVRD	010	SHIVELY ROAD	SH 101	MM .2	2	Arterial	AC	2,586	36	93,096	5/13/2022	67
SHVRD	020	SHIVELY ROAD	MM .2	MM 1.2	2	Arterial	AC	5,280	20	105,600	5/13/2022	42
SHVRD	030	SHIVELY ROAD	MM 1.2	MM 2.25	2	Arterial	AC	5,545	20	110,900	5/13/2022	37
SHVRD	040	SHIVELY ROAD	MM 2.25	MM 3.25	2	Arterial	AC	5,280	20	105,600	5/13/2022	35
SHVRD	050	SHIVELY ROAD	MM 3.25	MM 4.25	2	Arterial	AC	5,280	20	105,600	5/13/2022	58
SHVRD	060	SHIVELY ROAD	MM 4.25	EOP MM 5.3	2	Arterial	GRAVEL	5,497	20	109,940	-	-
SHVRD	070	SHIVELY ROAD	START OF PAVE MM 5.35	MM 6.35	2	Arterial	AC	5,280	20	105,600	5/13/2022	43
SHVRD	080	SHIVELY ROAD	MM 6.35	MM 7.26	2	Arterial	AC	4,390	20	87,800	5/13/2022	30
SHVRD	090	SHIVELY ROAD	MM 7.26	MM 8.26	2	Arterial	AC	5,280	18	95,040	5/13/2022	39
SHVRD	100	SHIVELY ROAD	MM 8.26	MM 9.26	2	Arterial	AC	5,280	18	95,040	5/13/2022	44
SHVRD	110	SHIVELY ROAD	MM 9.26	RR TRX MM 10.05	2	Arterial	AC	3,864	18	69,552	5/13/2022	52
SHOERD	010	SHOEMAKER ROAD	SH096	SH096	2	Residential/Local	ST	7,181	19	136,439	6/26/2022	57
SHORST	010	SHORT STREET	NOB HILL RD	REDWOOD RD	2	Residential/Local	AC	211	24	5,064	6/15/2022	26

Walking Survey was conducted on Residential/Local;
Automated Survey was conducted on Arterial and Collector;
AC: Asphalt Concrete; PCC: Portland Cement Concrete; ST: Surface Treated

Humboldt County - 2022 PMP Update
Section Description Inventory
Sorted by Road Name

Street ID	Section ID	Road Name	Begin Location	End Location	No. of Lanes	Functional Class	Surface Type	Length (ft)	Width (ft)	Area (sf)	PCI Date	PCI
SHOTST	010	SHORT STREET	DENA DR	END	2	Residential/Local	AC	183	36	6,588	6/15/2022	95
SHOWWRD	010	SHOWERS ROAD	EK RIVER RD	END	2	Residential/Local	ST	2,357	10	23,570	6/15/2022	32
SILKST	010	SILKWOOD STREET	HILLER RD	RAILROAD AV	2	Residential/Local	AC	637	36	22,932	6/2/2022	66
SILVRD	010	SILVA ROAD	SH 101	END	2	Residential/Local	AC	1,373	21	28,833	6/4/2022	44
SILVAV	010	SILVERADO AVENUE	LITTLE POND ST	END	2	Residential/Local	AC	2,094	36	75,384	6/2/2022	58
SILVPL	010	SILVERADO PLACE	LITTLE POND ST	END	2	Residential/Local	AC	230	36	8,280	6/2/2022	59
SILVCT	010	SILVERBROOK COURT	RAILROAD DR	END	2	Residential/Local	AC	651	28	18,228	6/2/2022	75
SIMPMRD	010	SIMPSON MILL ROAD	ARC	END	2	Residential/Local	ST	1,320	16	21,120	7/15/2017	88
SINGLN	010	SINGLEY LANE	SH 101	SINGLEY RD	2	Residential/Local	AC	1,214	22	26,708	6/10/2022	72
SINGRD	010	SINGLEY ROAD	SH 101	MM .4	2	Residential/Local	AC	1,920	32	61,440	6/10/2022	74
SINGRD	020	SINGLEY ROAD	MM .4	MM 1.18	2	Residential/Local	AC	4,255	21	89,355	6/10/2022	48
SINGRD	030	SINGLEY ROAD	MM 1.18	MM 1.9	2	Residential/Local	AC	3,763	21	79,023	6/10/2022	70
SINGRD	040	SINGLEY ROAD	MM 1.9	MM 2.49	2	Residential/Local	AC	2,834	18	51,012	6/10/2022	54
SITKACT	010	SITKA COURT	MANZANITA ST	END	2	Residential/Local	AC	407	36	14,652	6/3/2022	76
SITHST	010	SIXTH STREET	ALDERPOINT RD	END	2	Residential/Local	AC	775	18	13,950	6/19/2022	48
SIXTST	010	SIXTH STREET	MAIN ST	B ST	2	Residential/Local	ST	211	31	6,541	6/26/2022	19
SKYLDR	010	SKYLINE DRIVE	HUM HILL RD	HUM HILL RD	2	Residential/Local	ST	2,746	15	41,190	6/14/2022	95
SOLEST	010	SOLE STREET	BUHNE DR	END	2	Residential/Local	ST	753	20	15,060	6/13/2022	16
SORERD	010	SORENSEN ROAD	SH254	END	2	Residential/Local	AC	4,522	24	108,528	5/1/2017	48
SOULAL	010	SOULE ALLEY	SEA AVE	LLOYD ST	2	Residential/Local	ST	639	12	7,668	6/14/2022	15
SOULST	010	SOULE STREET	ALLARD AVE	END	2	Residential/Local	ST	370	24	8,880	6/14/2022	93
SOBADR	010	SOUTH BAY DEPOT	FIELDS LAND DR	END	2	Residential/Local	ST	1,146	19	21,774	6/13/2022	85
SBRWAY	010	SOUTH BROADWAY	HUMBOLDT HILL RD	END SOUTH HWY 101	2	Arterial	AC	3,588	30	107,640	5/13/2022	25
SOQRD	010	SOUTH QUARRY ROAD	JACOBY CREEK RD	END	2	Residential/Local	ST	3,432	14	48,048	6/14/2022	55
SOURD	010	SOUTH ROAD	S END	SH101	2	Residential/Local	ST	1,748	26	45,448	5/3/2017	75
SOURD	020	SOUTH ROAD	SH101	N END	2	Residential/Local	ST	1,016	26	26,416	5/3/2017	66
SPEAAV	010	SPEAR AVENUE	JANES ROAD	ARCATA CITY LIMIT/500FT EAST	2	Arterial	AC	500	35	17,500	5/13/2022	83
SPRSRD	010	SPEARS ROAD	MYRTLE AVE	END	2	Residential/Local	AC	2,323	13	30,199	6/14/2022	66
SPRIRD	010	SPRING ROAD	RIDGE RD	RIDGE RD	2	Residential/Local	AC	6,311	21	132,531	6/15/2022	44
SPRIST	010	SPRING STREET	END	END	2	Residential/Local	ST	654	32	20,928	6/15/2022	28
SPRIST	020	SPRING STREET	RAILROAD AVE	SUMMER ST	2	Residential/Local	ST	422	36	15,192	6/15/2022	65
SPRIDR	010	SPRINGER DRIVE	LEDRU AV	FORTUNE ST	2	Residential/Local	AC	1,056	36	38,016	6/2/2022	60
SPCRRD	010	SPROWEL CREEK ROAD	REDWOOD DR	US 101	2	Arterial	AC	454	46	20,884	5/13/2022	41
SPCRRD	020	SPROWEL CREEK ROAD	US 101	CAMP KIMTU ROAD	2	Arterial	AC	5,100	23	117,300	5/13/2022	60
SPCRRD	030	SPROWEL CREEK ROAD	CAMP KIMTU ROAD	BRICELAND ROAD	2	Arterial	AC	5,187	23	119,301	5/13/2022	77
SPCRRD	040	SPROWEL CREEK ROAD	BRICELAND ROAD	MM 1.0	2	Arterial	AC	5,280	23	121,440	5/13/2022	48
SPCRRD	050	SPROWEL CREEK ROAD	MM 1.0	MM 2.0/PRIVATE	2	Arterial	AC	5,280	22	116,160	5/13/2022	28
SPCRRD	060	SPROWEL CREEK ROAD	SPROWEL CK RD	MM 1.00	2	Rural Minor Collector	ST	5,280	21	110,880	5/13/2022	40
SPCRRD	070	SPROWEL CREEK ROAD	MM 1.00	END OF PAVEMENT	2	Rural Minor Collector	ST	1,440	21	30,240	5/13/2022	25
SPCRRD	080	SPROWEL CREEK ROAD	MM 2.00	MM 3.00	2	Rural Minor Collector	GRAVEL	5,280	21	110,880	-	-
SPCRRD	090	SPROWEL CREEK ROAD	MM 3.00	3.78	2	Rural Minor Collector	GRAVEL	4,118	21	86,478	-	-
SPCRRD	100	SPROWEL CREEK ROAD	MM 3.78	MM 5.03	2	Rural Minor Collector	GRAVEL	6,600	14	92,400	-	-
SPCRRD	110	SPROWEL CREEK ROAD	MM 5.03	MM 7.22	2	Rural Minor Collector	GRAVEL	11,556	14	161,784	-	-
SPRURD	010	SPRUCE ROAD	DULUARD DR	END	2	Residential/Local	AC	1,388	14	19,432	6/15/2022	70
SPRUST	010	SPRUCE STREET	F ST	WILLIAMS ST	2	Residential/Local	AC	933	48	44,784	6/14/2022	18
SPRUST	020	SPRUCE STREET	WILLIAMS ST	END	2	Residential/Local	AC	387	21	8,127	6/15/2022	13
SPURCT	010	SPUR COURT	SEAFOAM RD	END	2	Residential/Local	AC	581	21	12,201	6/15/2022	14
SPURST	010	SPUR STREET	LUM ST	END	2	Residential/Local	ST	338	17	5,746	6/17/2022	85
STAFRD	010	STAFFORD ROAD	SH 101	END	2	Residential/Local	AC	5,702	11	62,722	5/1/2017	59
STAGRD	010A	STAGECOACH ROAD	PATRICKS PT DR	MM 1.5	2	Residential/Local	ST	7,920	18	142,560	6/1/2022	78
STAGRD	010B	STAGECOACH ROAD	MM 1.5	TRND	2	Residential/Local	ST	4,805	18	86,490	6/1/2022	79
STALCT	010	STALLION COURT	WRANGLER CT	END	2	Residential/Local	AC	583	28	16,324	6/3/2022	93
STANCI	010	STANFORD CIRCLE	PURDUE DR	END	2	Residential/Local	ST	106	37	3,922	6/13/2022	4
STANDR	010	STANFORD DRIVE	HUM HILL RD	PURDUE DR	2	Residential/Local	ST	912	32	29,184	6/13/2022	12
STAPRD	010	STAPP ROAD	ANDERSON RD	WHITEMIRE AV	2	Residential/Local	AC	617	36	22,212	6/16/2022	21
STARLAV	010	STARLING AVENUE	TASI LN	WILD CANARY ST	2	Residential/Local	AC	370	36	13,320	6/3/2022	74
STARTCT	010	STARTING COURT	END	MURRAY RD	2	Residential/Local	AC	370	28	10,360	6/15/2022	81
STEECT	010	STEELHEAD COURT	LOWER PACIFIC	END	2	Residential/Local	AC	528	23	12,144	6/13/2022	15
STEEAV	010	STEENBLOCK AVENUE	MARY RD	END	2	Residential/Local	AC	370	26	9,620	6/3/2022	52
STEVWY	010	STEVEN WAY	PICKETT RD	GWIN RD	2	Residential/Local	AC	670	40	26,800	6/3/2022	66
STEWDR	010	STEWART ROAD	DYERVILLE LOOP RD	END	2	Residential/Local	GRAVEL	2,112	10	21,120	-	-
STOCLN	010	STOCKELL LANE	SHIVELY FLAT RD	END	1	Residential/Local	ST	1,120	8	8,960	6/26/2022	16
STOVRD	010	STOVER ROAD	BAIR RD	MM 1.05	2	Residential/Local	ST	5,544	19	105,336	6/8/2022	73
STOVRD	020	STOVER ROAD	MM 1.05	MM 1.20	2	Residential/Local	GRAVEL	792	19	15,048	-	-
STOVRD	030	STOVER ROAD	MM 1.20	MM 3.20	2	Residential/Local	ST	10,560	19	200,640	6/8/2022	64
STOVRD	040	STOVER ROAD	MM 3.20	MM 5.20	2	Residential/Local	ST	10,560	19	200,640	6/8/2022	41
STOVRD	050	STOVER ROAD	MM 5.20	MM 5.91	2	Residential/Local	ST	3,748	19	71,212	6/8/2022	38

Walking Survey was conducted on Residential/Local;
Automated Survey was conducted on Arterial and Collector;
AC: Asphalt Concrete; PCC: Portland Cement Concrete; ST: Surface Treated

Humboldt County - 2022 PMP Update
Section Description Inventory
Sorted by Road Name

Street ID	Section ID	Road Name	Begin Location	End Location	No. of Lanes	Functional Class	Surface Type	Length (ft)	Width (ft)	Area (sf)	PCI Date	PCI
STOVRD	060	STOVER ROAD	MM 5.91	MM 6.42	1	Residential/Local	ST	2,693	12	32,316	6/8/2022	40
STOVRD	070	STOVER ROAD	MM 6.42	END	1	Residential/Local	GRAVEL	1,430	12	17,160	-	-
STRACT	010	STRAWBERRY COURT	HOLLY DR	END	2	Residential/Local	AC	252	36	9,072	6/3/2022	46
STURRD	010	STRUM ROAD	ALDERPOINT RD	580' N/O ALDERPOINT RD	2	Residential/Local	AC	580	10	5,800	6/26/2022	66
STURRD	020	STRUM ROAD	580' N/O ALDERPOINT RD	END	2	Residential/Local	GRAVEL	1,110	10	11,100	-	-
STUMRD	010	STUMPTOWN ROAD	TRINIDAD FTG RD	964' E/O TRN FTG RD	2	Residential/Local	AC	964	15	14,460	6/1/2022	22
STUMRD	020	STUMPTOWN ROAD	964' E/O TRN FTG RD	PAVEMENT CHANGE	2	Residential/Local	AC	778	15	11,670	6/1/2022	39
SUBSRD	010	SUBSTATION ROAD	WADDINGTON RD	END	2	Residential/Local	AC	4,634	22	101,948	5/31/2022	55
SUMMST	010	SUMMER STREET	EEL RIVER DR	END	2	Residential/Local	AC	1,214	10	12,140	10/12/2011	0
SURIDR	010	SUMMIT RIDGE DRIVE	HUMBOLDT HILL RD	END	2	Residential/Local	AC	686	32	21,952	6/14/2022	18
SUNRD	010	SUN ROAD	FORSON RD	END	2	Residential/Local	AC	1,003	35	35,105	6/2/2022	51
SUNDRD	010	SUNDIAL COURT	EXCELSIOR RD	END	2	Residential/Local	AC	264	36	9,504	6/16/2022	29
SUACAV	010	SUNNY ACRES AVENUE	LYMAN RD	END	2	Residential/Local	AC	742	25	18,550	6/15/2022	8
SUNNYCI	010	SUNNY CIRCLE	CYPRESS ST	END	2	Residential/Local	AC	179	35	6,265	6/16/2022	79
SHRD	010	SUNNY HEIGHTS ROAD	CITY LIMITS	END	2	Residential/Local	AC	2,946	12	35,352	6/10/2022	25
SUNYSAV	010	SUNNYSIDE AVENUE	ALLARD AVE	KINSEY ST	2	Residential/Local	ST	272	24	6,528	6/14/2022	95
SUNSDR	010	SUNSET DRIVE	WILLOW AVE	END	2	Residential/Local	AC	907	18	16,326	6/13/2022	39
SUNSLN	010	SUNSET LANE	BIGFOOT AV	HILLCREST WY	2	Residential/Local	ST	1,590	28	44,520	7/13/2017	64
SUNSP	010	SUNSET PLACE	PATTERSON RD	END	2	Residential/Local	ST	1,478	16	23,648	6/26/2022	29
SUNSRDG	010	SUNSET RIDGE	CAMELLIA DR	END	2	Residential/Local	AC	528	36	19,008	6/3/2022	55
SURFPT	010	SURF POINT	LOWER PACIFIC	END	2	Residential/Local	AC	331	24	7,944	6/13/2022	29
SUTTRD	010	SUTTER ROAD	CENTRAL AVE	NELSON RD	3	Collector	AC	2,975	48	142,800	5/13/2022	66
SUTTRD	020	SUTTER ROAD	NELSON RD	AZALEA AVE	2	Arterial	AC	2,610	32	83,520	5/13/2022	71
SUTTRD	030	SUTTER ROAD	AZALEA AVE	END	2	Residential/Local	AC	850	32	27,200	5/13/2022	82
SWANRD	010	SWAN ROAD	SH101	MM 0.12	2	Residential/Local	ST	633	20	12,660	6/1/2022	54
SWANRD	020	SWAN ROAD	MM 0.12	END	2	Residential/Local	ST	422	14	5,908	6/1/2022	57
SWANCT	010	SWANTADO COURT	IMESON RD	END	2	Residential/Local	AC	317	27	8,559	6/2/2022	84
SYCAAV	010	SYCAMORE AVENUE	COTTONWOOD AV	LIME AV	2	Residential/Local	AC	934	36	33,624	6/3/2022	50
SYCACT	010	SYCAMORE COURT	COTTONWOOD AV	END	2	Residential/Local	AC	264	36	9,504	6/3/2022	75
TST	010	T STREET	FERN ST	ROTH CT	2	Residential/Local	ST	556	46	25,576	6/10/2022	43
TABLRD	010	TABLE BLUFF ROAD	COPENHAGEN RD	SOUTH JETTY ROAD	2	Residential/Local	AC	5,842	22	128,524	5/30/2022	45
TABLRD	020	TABLE BLUFF ROAD	HOOKTON RD	MM 1.00	2	Residential/Local	ST	5,280	19	100,320	5/23/2017	50
TABLRD	030	TABLE BLUFF ROAD	MM 1.00	MM 2.28	2	Residential/Local	ST	6,846	19	130,074	5/23/2017	49
TABLRD	040	TABLE BLUFF ROAD	MM 2.28	SOUTH JETTY RD	2	Residential/Local	AC	1,367	14	19,138	6/22/2022	49
TASILN	010	TASI LANE	SUTTER RD	STARLING AVE	2	Residential/Local	AC	792	36	28,512	6/3/2022	69
TAVEAV	010	TAVES AVENUE	HILLER RD	FRITZ RD	2	Residential/Local	AC	370	40	14,800	6/2/2022	20
TECRD	010	TELEGRAPH CREEK ROAD	SHELTERCOVE RD	MM 1.00	2	Residential/Local	AC	5,280	22	116,160	6/15/2022	23
TECRD	020	TELEGRAPH CREEK ROAD	MM 1.00	MM 2.00	2	Residential/Local	AC	5,280	22	116,160	6/15/2022	51
TECRD	030	TELEGRAPH CREEK ROAD	MM 2.00	BEACH RD	2	Residential/Local	AC	2,957	22	65,054	6/15/2022	42
TEMPCI	010	TEMPLE CIRCLE	PURDUE DR	END	2	Residential/Local	ST	158	35	5,530	6/13/2022	4
TERILN	010	TERI LANE	LINDLEY LOOP WEST	END	2	Residential/Local	AC	574	21	12,054	6/15/2022	59
TERNRD	010	TERN ROAD	UPPER PACIFIC DR	DOLPHIN DR	2	Residential/Local	AC	810	21	17,010	6/15/2022	29
TEVIPL	010	TERRA VISTA PLACE	HEWITT RD	END	2	Residential/Local	AC	2,006	30	60,180	6/4/2022	85
TERRWY	010	TERRACE WAY	PARK ST	END	2	Residential/Local	ST	470	20	9,400	6/15/2022	25
TESSCT	010	TESS COURT	LISSA DR	END	2	Residential/Local	AC	211	36	7,596	6/14/2022	50
THTERR	010	THE TERRACE	TRINITY ACRES	COUNTRY CLUB	2	Residential/Local	AC	4,351	22	95,722	7/13/2017	75
THIEAV	010	THIEL AVENUE	HILLER RD	END	2	Residential/Local	AC	2,640	36	95,040	6/2/2022	61
THIRST	010	THIRD STREET	RAILROAD AVE	C ST	2	Residential/Local	AC	574	36	20,664	6/13/2022	59
THIRST	020	THIRD STREET	MAIN ST	B ST	2	Residential/Local	AC	448	32	14,336	6/13/2022	34
THISCT	010	THISTLE COURT	MC MAINS CT	END	2	Residential/Local	AC	370	21	7,770	6/15/2022	44
THOMDR	010	THOMAS DRIVE	REDWOOD DR	END	2	Residential/Local	AC	642	25	16,050	6/16/2022	21
THOMRD	010	THOMAS ROAD	SALMON CK ROAD	MM 1.00	2	Residential/Local	ST	5,280	14	73,920	6/17/2022	33
THOMRD	020	THOMAS ROAD	MM 1.00	MM 2.00	2	Residential/Local	ST	5,280	14	73,920	6/17/2022	48
THOMRD	030	THOMAS ROAD	MM 2.00	MM 3.00	2	Residential/Local	ST	5,280	14	73,920	6/17/2022	26
THOMRD	040	THOMAS ROAD	MM 3.00	END/MM 3.92	2	Residential/Local	ST	4,867	14	68,138	6/17/2022	13
TIERRD	010	TIERNY ROAD	HOLMES FLAT RD	END	2	Residential/Local	ST	1,584	13	20,592	6/17/2022	83
TIMMLN	010	TIMMONS LANE	ESSEX LN	END	2	Residential/Local	AC	922	26	23,972	6/11/2022	46
TIMOCT	010	TIMOTHY COURT	TIMOTHY RD	END	2	Residential/Local	AC	192	36	6,912	6/3/2022	49
TIMORD	010	TIMOTHY ROAD	PICKETT RD	GRACE AV	2	Residential/Local	AC	2,120	36	76,320	6/3/2022	60
TITARD	010	TISH TANG ROAD	SH096	MM 1.00	2	Rural Minor Collector	ST	5,280	20	105,600	5/13/2022	74
TITARD	020	TISH TANG ROAD	MM 1.00	TISH TANG RD	2	Rural Minor Collector	ST	5,861	20	117,220	5/13/2022	76
TIHRD	010	TITLOW HILL ROAD	SH299	MM 2.00	2	Rural Minor Collector	ST	10,560	22	232,320	5/13/2022	53
TIHRD	020	TITLOW HILL ROAD	MM 2.00	MM 4.00	2	Rural Minor Collector	ST	10,560	22	232,320	5/13/2022	41
TIHRD	030	TITLOW HILL ROAD	MM 4.00	NF BDRY	2	Rural Minor Collector	ST	2,820	22	62,040	5/13/2022	38
TOGOST	010	TOGO STREET	RENFREW AVE	ROANE AVE	2	Residential/Local	AC	584	22	12,848	6/9/2022	33
TOHIRD	010	TOMPKINS HILL ROAD	HOOKTON RD	MM 4.5	2	Residential/Local	AC	4,870	18	87,660	5/31/2022	53
TOHIRD	020	TOMPKINS HILL ROAD	MM 4.5 BRIDGE	MM 3.9 BRIDGE	2	Residential/Local	AC	2,965	18	53,370	5/31/2022	35

Walking Survey was conducted on Residential/Local;
Automated Survey was conducted on Arterial and Collector;
AC: Asphalt Concrete; PCC: Portland Cement Concrete; ST: Surface Treated

Humboldt County - 2022 PMP Update
Section Description Inventory
Sorted by Road Name

Street ID	Section ID	Road Name	Begin Location	End Location	No. of Lanes	Functional Class	Surface Type	Length (ft)	Width (ft)	Area (sf)	PCI Date	PCI
TOHIRD	030	TOMPKINS HILL ROAD	MM 3.9 BRIDGE	MM 3.09	2	Residential/Local	AC	4,230	18	76,140	5/31/2022	70
TOHIRD	040	TOMPKINS HILL ROAD	MM 3.09	MM 2	2	Residential/Local	AC	5,510	18	99,180	5/31/2022	63
TOHIRD	050	TOMPKINS HILL ROAD	MM 2	MM 1	2	Residential/Local	AC	5,280	18	95,040	5/31/2022	40
TOHIRD	060	TOMPKINS HILL ROAD	MM 1	PALMER CREEK ROAD	2	Residential/Local	AC	5,280	18	95,040	5/31/2022	58
TOMPRD	010	TOMPKINS HILL ROAD	HWY 101	MM 1.67	2	Arterial	AC	5,290	35	185,150	5/13/2022	58
TOMPRD	020A	TOMPKINS HILL ROAD	MM 1.67	MM 1.0	2	Arterial	AC	3,538	26	91,988	5/13/2022	59
TOMPRD	020B	TOMPKINS HILL ROAD	MM 1.0	HOOKTON RD	2	Arterial	AC	5,122	26	133,172	5/13/2022	53
TOOBRD	010	TOOBY ROAD	SH 101	END	2	Residential/Local	AC	1,320	22	29,040	6/15/2022	52
TOTHRD	010A	TOTH ROAD	SHELTER COVE	MM 1.0	2	Residential/Local	AC	5,280	22	116,160	6/15/2022	19
TOTHRD	010B	TOTH ROAD	MM 1.0	MM 2.0	2	Residential/Local	AC	5,280	22	116,160	6/15/2022	19
TOTHRD	010V	TOTH ROAD	MM 2.0	SHELTER COVE	2	Residential/Local	AC	5,966	22	131,252	6/15/2022	22
TRAVICT	010	TRAVIS COURT	AZALEA AVE	END	2	Residential/Local	AC	460	36	16,560	6/3/2022	48
TRTOLN	010	TREE TOP LANE	BIGFOOT AV	VILLAGE WY	2	Residential/Local	ST	1,109	28	31,052	6/18/2022	85
TREMST	010	TREMONT STREET	HOOVER ST	VERNON ST	2	Residential/Local	ST	605	42	25,410	6/9/2022	39
TRINACT	010	TRINA COURT	AZALEA AVE	END	2	Residential/Local	AC	331	36	11,916	6/3/2022	51
TRFRDR	010	TRINIDAD FRGT ROAD	TRND	END	2	Residential/Local	AC	4,699	25	117,475	6/1/2022	52
TRSCDR	010	TRINIDAD SCENIC DRIVE	TRND	TRND	2	Rural Minor Collector	AC	1,214	22	26,708	5/13/2022	68
TRSCDR	020	TRINIDAD SCENIC DRIVE	IR BDRY	TRND	2	Rural Minor Collector	AC	1,637	22	36,014	5/13/2022	45
TRSCDR	030	TRINIDAD SCENIC DRIVE	END	MP 0.95	2	Residential/Local	ST	5,016	20	100,320	6/1/2022	84
TRSCDR	040	TRINIDAD SCENIC DRIVE	MP 0.95	MM 1.54	2	Residential/Local	ST	3,115	16	49,840	6/1/2022	57
TRSCDR	050	TRINIDAD SCENIC DRIVE	MM 1.54	MM 1.62	2	Residential/Local	GRAVEL	422	16	6,752	-	-
TRSCDR	060	TRINIDAD SCENIC DRIVE	MM 1.62	MM 1.98	2	Residential/Local	AC	1,901	20	38,020	6/1/2022	38
TRSCDR	070	TRINIDAD SCENIC DRIVE	MM 1.98	MM 2.06	2	Residential/Local	GRAVEL	422	20	8,440	-	-
TRSCDR	080	TRINIDAD SCENIC DRIVE	MM 2.06	IR BDRY	2	Residential/Local	ST	1,172	20	23,440	6/1/2022	75
TRACRD	010	TRINITY ACRES ROAD	ROTH RD	END	2	Residential/Local	ST	2,277	15	34,155	6/18/2022	49
TRINST	010	TRINITY STREET	QUAKER ST	END	2	Residential/Local	ST	792	47	37,224	6/9/2022	95
TRBUST	010	TRINITY/BUHNE STREET	MYRTLE AVE	QUAKER ST	2	Arterial	AC	1,800	44	79,200	5/13/2022	64
TULICT	010	TULIP COURT	ADKINS RD	END	2	Residential/Local	AC	158	36	5,688	6/2/2022	85
TUCRRD	010	TULLEY CREEK ROAD	BALD HILLS RD	BRIDGE	2	Residential/Local	ST	10,243	18	184,374	6/18/2022	69
TURNRD	010	TURNER ROAD	CENTRAL AV	2000' W/O CENTRAL AV	2	Residential/Local	AC	2,000	18	36,000	6/4/2022	48
TURNRD	020	TURNER ROAD	2000' W/O CENTRAL AV	END	1	Residential/Local	AC	1,234	10	12,340	6/4/2022	19
UNDECT	010	UNDERWOOD COURT	END	END	2	Residential/Local	AC	792	25	19,800	6/2/2022	67
UNIOST	010	UNION STREET	MADISON ST	MM .32	2	Arterial	AC	1,750	28	49,000	5/13/2022	94
UNIOST	020	UNION STREET	MM .32	EUREKA CITY LIMIT	2	Arterial	AC	1,056	24	25,344	5/13/2022	93
UNIOST	030	UNION STREET	HIGGINS ST	MADISON ST	2	Residential/Local	ST	889	30	26,670	6/14/2022	90
UNIOST	040	UNION STREET	HIGGINS ST	ARTINO ST	2	Residential/Local	ST	853	30	25,590	6/14/2022	24
UPBARD	010	UPPER BAY ROAD	URBAN BDY	MAD RIVER RD	2	Residential/Local	AC	1,373	17	23,341	6/4/2022	12
UPBARD	020	UPPER BAY ROAD	ARC	URBAN BDY	2	Residential/Local	AC	2,112	36	76,032	6/4/2022	32
UPPADR	010A	UPPER PACIFIC DRIVE	MACHI RD	MM 1.0	2	Residential/Local	AC	5,280	21	110,880	6/15/2022	36
UPPADR	010B	UPPER PACIFIC DRIVE	MM 1.0	END	2	Residential/Local	AC	2,006	21	42,126	6/15/2022	50
VST	010	V STREET	SH 255	PAVE CHANGE	2	Arterial	AC	584	22	12,848	5/13/2022	6
VST	020	V STREET	584 FT NORTH OF 255	VAISSADE RD	2	Arterial	AC	741	31	22,971	6/2/2022	43
VST	030	V STREET	FERN ST	E END	2	Residential/Local	ST	530	27	14,310	6/10/2022	63
VST	040	V STREET	FERN ST	W END	1	Residential/Local	ST	203	17	3,451	6/10/2022	35
VAISRD	010	VAISSADE ROAD	URBAN BDY	END	2	Residential/Local	GRAVEL	2,587	20	51,740	-	-
VAISRD	020	VAISSADE ROAD	V ST	1052' W/O V ST	2	Residential/Local	AC	1,052	20	21,040	6/11/2022	30
VAISRD	030	VAISSADE ROAD	1052' W/O V ST	END	2	Residential/Local	GRAVEL	796	20	15,920	-	-
VAISRD	040	VAISSADE ROAD	ARC JANES RD	V ST	2	Rural Minor Arterial	AC	1,267	36	45,612	5/13/2022	43
VALLDR	010	VALLEY DRIVE	BERTAS RD	END	2	Residential/Local	ST	1,848	18	33,264	6/15/2022	40
VADUST	010	VAN DUZEN STREET	SH 36	4TH ST	2	Residential/Local	AC	1,250	20	25,000	6/2/2022	66
VANEAV	010	VAN NESS AVENUE	CALIFORNIA ST	WIDTH CHANGE	2	Residential/Local	AC	1,307	34	44,438	6/1/2022	25
VANEAV	020	VAN NESS AVENUE	WIDTH CHANGE	RASMUSSIN LN	2	Residential/Local	AC	725	13	9,425	6/1/2022	26
VANCAV	010	VANCE AVE	HERRICK RD	EUREKA ST	2	Arterial	AC	1,162	38	44,156	5/13/2022	46
VANCAV	020	VANCE AVE	SH 255	BRIDGE	2	Residential/Local	ST	3,274	21	68,754	6/7/2022	37
VANCAV	030	VANCE AVE	END	2200 VANCE AVE	2	Residential/Local	ST	3,643	21	76,503	6/7/2022	32
VANCRD	010	VANCE ROAD	WILLOW GLEN RD	END	2	Residential/Local	AC	1,680	20	33,600	6/15/2022	19
VERGCT	010	VERGARA COURT	OLSON RD	END	2	Residential/Local	AC	158	18	2,844	6/15/2022	31
VERNST	010	VERNON STREET	PARK ST	NORTH ST	2	Residential/Local	ST	2,130	25	53,250	6/9/2022	82
VIALEAV	010	VIALE AVENUE	HALL AVE	PLEASANT AVE	2	Residential/Local	AC	634	40	25,360	6/9/2022	20
VICTBL	010	VICTOR BOULEVARD	PENINSULA DR	END	2	Residential/Local	ST	2,600	17	44,200	6/7/2022	45
VIEWCI	010	VIEW CIRCLE	VISTA RD	END	2	Residential/Local	AC	171	21	3,591	6/15/2022	20
VILLWY	010	VILLAGE WAY	FOREST VIEW DR	HILLCREST WY	2	Residential/Local	ST	717	28	20,076	6/19/2022	50
VISTADR	010	VISTA DRIVE	BELLA VISTA RD	BELLA VISTA RD	2	Residential/Local	AC	2,973	20	59,460	6/4/2022	73
VISRDR	010	VISTA ROAD	PARKVIEW RD	PARKVIEW RD	2	Residential/Local	AC	1,690	20	33,800	6/14/2022	95
WADDRD	010	WADDINGTON ROAD	SUBSTATION RD	MM 1.01	2	Arterial	AC	4,880	24	117,120	5/13/2022	29
WADDRD	020	WADDINGTON ROAD	MM 1.01	MM 2.04	2	Arterial	AC	5,527	24	132,648	5/13/2022	37
WADDRD	030	WADDINGTON ROAD	MM 2.04	GRIZZLEY BLUFF ROAD	2	Arterial	AC	3,917	24	94,008	5/13/2022	32

Walking Survey was conducted on Residential/Local;
Automated Survey was conducted on Arterial and Collector;
AC: Asphalt Concrete; PCC: Portland Cement Concrete; ST: Surface Treated

Humboldt County - 2022 PMP Update
Section Description Inventory
Sorted by Road Name

Street ID	Section ID	Road Name	Begin Location	End Location	No. of Lanes	Functional Class	Surface Type	Length (ft)	Width (ft)	Area (sf)	PCI Date	PCI
WALFDAV	010	WALFORD AVENUE	HARRIS ST	WILSON ST	2	Residential/Local	AC	422	36	15,192	6/9/2022	61
WALKAV	010	WALKER AVENUE	RAILROAD DR	END	2	Residential/Local	AC	106	25	2,650	6/15/2022	85
WAPORD	010	WALKER POINT ROAD	EUR	END	2	Residential/Local	AC	3,709	19	70,471	6/14/2022	11
WALKWY	010	WALKER WAY	TELEGRAPH CK RD	OAK DR	2	Residential/Local	AC	1,373	16	21,968	6/15/2022	56
WALLRD	010	WALLAN ROAD	ALDERPOINT RD	END	2	Residential/Local	ST	6,811	15	102,165	9/27/2011	34
WALNWY	010	WALNUT WAY	SH299	THE TERRACE	2	Residential/Local	AC	659	33	21,747	6/19/2022	65
WARDCT	010	WARDEN COURT	TOTH RD	END	2	Residential/Local	AC	730	18	13,140	6/15/2022	16
WACRRD	010	WARREN CREEK ROAD	WEST END RD	END	2	Residential/Local	AC	4,905	19	93,195	6/8/2022	49
WASHAV	010	WASHINGTON AVE	SCHOOL RD	100 FT WEST OF THREE CABINS LN	2	Arterial	AC	1,050	21	22,050	5/13/2022	62
WASHAV	020	WASHINGTON AVE	100FT WEST OF 3 CABINS LN	MCKINLEYVILLE AVE	2	Arterial	AC	969	34	32,946	5/13/2022	74
WASHAV	030	WASHINGTON AVE	MCKINLEYVILLE AVE/WASH AVE	MURREY RD	2	Arterial	AC	6,612	26	171,912	5/13/2022	59
WATERAV	010	WATERS AVENUE	HEARTWOOD DR	END	2	Residential/Local	AC	146	36	5,256	6/3/2022	67
WAVEDR	010	WAVE DRIVE	LOWER PACIFIC DR	ALBATROSS RD	2	Residential/Local	AC	1,218	26	31,668	6/26/2022	29
WAVEAV	010	WAVECREST AVENUE	WAVECREST AV	CLIFF AV	2	Residential/Local	AC	1,214	36	43,704	6/16/2022	20
WAVECT	010	WAVECREST COURT	WAVECREST AV	END	2	Residential/Local	AC	158	40	6,320	6/16/2022	7
BARUST	010	WEBSTER STREET	WEBSTER ST	REDWOOD ST	2	Residential/Local	AC	375	23	8,625	6/1/2022	72
WEBSST	010	WEBSTER STREET	LUNDBLADE ST	HANSEN ST	2	Residential/Local	AC	528	23	12,144	6/1/2022	81
UWSCRD	010	WEITCHPEC SCHOOL ROAD	SH169	LWR WEITCHPEC RD	2	Residential/Local	ST	2,323	10	23,230	7/16/2017	61
WELGTST	010	WELLINGTON STREET	HALL AVE	PLEASANT AVE	2	Residential/Local	AC	634	17	10,778	6/9/2022	71
WELLCT	010	WELLS COURT	LONDON DR	END	2	Residential/Local	AC	211	36	7,596	6/14/2022	2
WELLRD	010	WELLS ROAD	SPRING RD	DEBBIE LN	2	Residential/Local	AC	211	21	4,431	6/15/2022	42
WEHTRD	010	WEOTT HEIGHTS ROAD	NEWTON RD	LUM ST	2	Residential/Local	AC	686	24	16,464	6/17/2022	81
WEHTRD	020	WEOTT HEIGHTS ROAD	NEWTON RD	END	2	Residential/Local	AC	536	22	11,792	6/17/2022	46
WESTAV	010	WEST AVENUE	CIVIC AVE	RAILROAD AVE	2	Residential/Local	AC	782	36	28,152	6/9/2022	95
WEBRRD	010	WEST BLUE ROCK ROAD	EAST BLUE ROCK	OAK DR	2	Residential/Local	AC	739	18	13,302	9/14/2011	10
WCOARD	010	WEST COAST RD	REDWOOD DR	896' N/O REDWOOD DR	2	Residential/Local	AC	896	24	21,504	6/18/2022	27
WCOARD	020	WEST COAST RD	896' N/O REDWOOD DR	END	2	Residential/Local	AC	864	14	12,096	6/18/2022	55
WEENRD	010	WEST END ROAD	HATCHERY RD	MM 2.00	2	Residential/Local	ST	10,560	16	168,960	6/8/2022	72
WEENRD	020	WEST END ROAD	MM 2.00	MM 4.00	2	Residential/Local	ST	10,560	16	168,960	6/8/2022	74
WEENRD	030	WEST END ROAD	MM 4.00	URBAN BDY	2	Residential/Local	ST	7,709	16	123,344	6/8/2022	62
WESENRD	010	WEST END ROAD	URBAN BDY	ARC	2	Rural Major Collector	ST	1,056	30	31,680	5/13/2022	67
WPCRDR	010	WEST PERCH CREEK ROAD	SH096	END	1	Residential/Local	GRAVEL	370	10	3,700	-	-
WESTRD	010	WEST ROAD	SH254	SH101	2	Residential/Local	ST	791	20	15,820	6/18/2022	22
WECORD	010	WESTCOAST ROAD	REDWOOD DR	896' N/O REDWOOD DR	2	Residential/Local	AC	896	24	21,504	4/30/2017	43
WECORD	020	WESTCOAST ROAD	896' N/O REDWOOD DR	END	2	Residential/Local	AC	864	14	12,096	-	-
WEGADR	010	WESTGATE DRIVE	PATRICK PT DR	END	2	Residential/Local	ST	2,429	25	60,725	6/1/2022	34
WESGDR	010	WESTGATE DRIVE	RIDGEWOOD DR	RIDGEWOOD DR	2	Residential/Local	ST	4,858	21	102,018	6/10/2022	33
WSGTDREX	010	WESTGATE DRIVE EXIT	RIDGEWOOD DR	WESTGATE DR	2	Residential/Local	ST	264	28	7,392	6/10/2022	81
WESTDR	010	WESTHAVEN DRIVE	SCENIC DR	PAVE CHANGE	2	Arterial	AC	5,226	22	114,972	5/13/2022	48
WESTDR	020	WESTHAVEN DRIVE	357FT NORTH OF OLD WAGON RD	TEH PAH LN	2	Arterial	AC	6,300	22	138,600	5/13/2022	26
WESTDR	030	WESTHAVEN DRIVE	TEH PAH LN	SH 101	2	Arterial	AC	5,770	22	126,940	8/1/2022	66
WESTPL	010	WESTWOOD PLACE	WALNUT DR	END	2	Residential/Local	AC	220	36	7,920	6/10/2022	4
WYBRD	010	WEYMOUTH BLUFF ROAD	GRIZZLY BLUFF NORTH	GRIZZLY BLUFF SOUTH	2	Residential/Local	AC	5,729	12	68,748	6/19/2022	19
WHALPT	010	WHALE POINT	RIDGEVIEW CIR	END	2	Residential/Local	AC	422	24	10,128	6/14/2022	47
WHLORD	010	WHITLOW ROAD	DYERVILLE LOOP RD	MM 0.55	2	Residential/Local	ST	2,904	19	55,176	6/17/2022	34
WHLORD	020	WHITLOW ROAD	MM 0.55	END	2	Residential/Local	GRAVEL	15,470	19	293,930	-	-
WHITRD	010	WHITMIRE AVENUE	END	END	2	Residential/Local	AC	528	36	19,008	6/16/2022	41
WHITAV	010	WHITMORE AVENUE	REDWAY DR	BRICELAND RD	2	Residential/Local	AC	1,795	21	37,695	6/13/2022	37
WHITCT	010	WHITTIER COURT	IRVING DR	END	2	Residential/Local	AC	180	35	6,300	6/16/2022	43
WILBAV	010	WILBUR AVENUE	FORTUNE ST	END	2	Residential/Local	AC	181	36	6,516	7/10/2017	85
WLCANST	010	WILD CANARY STREET	BLACKBIRD AVE	END	2	Residential/Local	AC	782	36	28,152	6/3/2022	75
WIRIRD	010	WILDER RIDGE ROAD	MATTOLE ROAD/MM7.73	MM 6.76	2	Arterial	AC	5,176	18	93,168	5/13/2022	45
WIRIRD	020	WILDER RIDGE ROAD	MM 6.76	MM 5.76	2	Arterial	AC	5,280	18	95,040	5/13/2022	60
WIRIRD	030	WILDER RIDGE ROAD	MM 5.76	EOP MM 5.13	2	Arterial	AC	3,314	18	59,652	5/13/2022	51
WIRIRD	040	WILDER RIDGE ROAD	MM 4.7	MM 3.7	2	Arterial	AC	5,280	20	105,600	5/13/2022	54
WIRIRD	050	WILDER RIDGE ROAD	MM 3.7	MM 2.7	2	Arterial	AC	5,280	20	105,600	5/13/2022	56
WIRIRD	060	WILDER RIDGE ROAD	MM 2.7	MM 1.7	2	Arterial	AC	5,280	20	105,600	5/13/2022	46
WIRIRD	070	WILDER RIDGE ROAD	MM 1.7	MM .7	2	Arterial	AC	5,280	20	105,600	5/13/2022	64
WIRIRD	080	WILDER RIDGE ROAD	MM .7	KINGS PEAK ROAD	2	Arterial	AC	4,040	20	80,800	5/13/2022	42
WIRIRD	090	WILDER RIDGE ROAD	KINGS PEAK ROAD	MM 11.2	2	Arterial	AC	5,280	20	105,600	5/13/2022	51
WIRIRD	100	WILDER RIDGE ROAD	MM 11.2	MM 10.2	2	Arterial	AC	5,280	20	105,600	5/13/2022	48
WIRIRD	110	WILDER RIDGE ROAD	MM10.2	MM9.2	2	Arterial	AC	5,280	18	95,040	5/13/2022	39
WIRIRD	120	WILDER RIDGE ROAD	MM 9.2	MM 8.2	2	Arterial	AC	5,280	20	105,600	5/13/2022	65
WIRIRD	130	WILDER RIDGE ROAD	MM 8.2	MM 7.2	2	Arterial	AC	5,280	20	105,600	5/13/2022	55
WIRIRD	140	WILDER RIDGE ROAD	MM 7.2	ETTERSBERG ROAD	2	Arterial	AC	4,170	20	83,400	5/13/2022	36
WILDRD	010	WILDER ROAD	SH036	END	2	Residential/Local	ST	1,901	17	32,317	6/18/2022	63
WILDLN	010	WILDFLOWER LANE	EAST BLUE ROCK	END	2	Residential/Local	AC	422	30	12,660	6/14/2022	7

Walking Survey was conducted on Residential/Local;
Automated Survey was conducted on Arterial and Collector;
AC: Asphalt Concrete; PCC: Portland Cement Concrete; ST: Surface Treated

Humboldt County - 2022 PMP Update
Section Description Inventory
Sorted by Road Name

Street ID	Section ID	Road Name	Begin Location	End Location	No. of Lanes	Functional Class	Surface Type	Length (ft)	Width (ft)	Area (sf)	PCI Date	PCI
WLDWD	010	WILDWOOD	UNION ST	LISSA DR	2	Residential/Local	AC	158	36	5,688	6/14/2022	61
WILLCT	010	WILLIAM COURT	GRACE AV	JAMES CT	2	Residential/Local	AC	1,340	36	48,240	6/3/2022	51
WICRRD	010	WILLIAMS CREEK ROAD	GRIZZLY BLUFF RD	MM .5	2	Residential/Local	AC	2,790	18	50,220	6/18/2022	59
WICRRD	020	WILLIAMS CREEK ROAD	MM .5	MM 1.5	2	Residential/Local	AC	5,280	11	58,080	6/8/2017	59
WICRRD	030	WILLIAMS CREEK ROAD	MM 1.5	EOP	2	Residential/Local	AC	6,080	11	66,880	6/8/2017	39
WILLST	010	WILLIAMS STREET	ALDER ST	SPRUCE ST	2	Residential/Local	ST	1,283	48	61,584	6/14/2022	83
WILLST	020	WILLIAMS STREET	BRIDGE ST	END	2	Residential/Local	ST	2,254	16	36,064	7/14/2017	48
WILLAV	010	WILLOW AVENUE	REDWOOD DR	END	2	Residential/Local	ST	1,003	13	13,039	6/13/2022	27
WIGLRD	010	WILLOW GLEN ROAD	SHELTER COVE	TOTH RD	2	Residential/Local	AC	5,755	21	120,855	6/15/2022	26
WILLRD	010	WILLOW ROAD	SH299	END	2	Residential/Local	AC	1,116	32	35,712	6/18/2022	49
WILLVY	010	WILLOW WAY	SH299	THE TERRACE	2	Residential/Local	AC	686	20	13,720	6/18/2022	77
WILSST	010	WILSON STREET	HARRISON ST	WALFORD AVE	2	Residential/Local	AC	632	38	24,016	6/19/2022	34
WINCAV	010	WINCHESTER AVENUE	BONANZA ST	END	2	Residential/Local	AC	1,995	36	71,820	6/2/2022	85
WINDAV	010	WINDSOR AVENUE	SCHOOL RD	DUCHESS RD	2	Residential/Local	AC	311	22	6,842	6/3/2022	55
WINDST	010	WINDSOR STREET	SANTA CLARA ST	VERNON ST	2	Residential/Local	ST	280	46	12,880	6/9/2022	8
WINDRD	010	WINDY ROAD	MCKINLEYVILLE AV	END	2	Residential/Local	AC	422	38	16,036	6/2/2022	59
WOLVWY	010	WOLVERINE WAY	TELEGRAPH CK RD	END	2	Residential/Local	AC	4,142	20	82,840	6/15/2022	28
WODCT	010	WOOD COURT	TOTH RD	END	2	Residential/Local	AC	404	21	8,484	6/15/2022	17
WDCCKT	010	WOODCHUCK COURT	WOLVERINE WY	END	2	Residential/Local	AC	878	16	14,048	6/15/2022	35
WDCRCT	010	WOODCREST COURT	WALNUT DR	END	2	Residential/Local	AC	158	47	7,426	6/10/2022	83
WOODCT	010	WOODY ROAD	DOWS PRAIRIE RD	END	2	Residential/Local	ST	1,340	22	29,480	5/31/2022	22
WORTAV	010A	WORTH AVENUE	WASHINGTON AVE	257' E/O WASHINGTON AVE	2	Residential/Local	AC	257	37	9,509	6/15/2022	42
WORTAV	010B	WORTH AVENUE	257' E/O WASHINGTON	LINDA WAY	2	Residential/Local	AC	257	37	9,509	6/15/2022	63
WRANCT	010	WRANGLER COURT	BUGENIG LN	END	2	Residential/Local	AC	624	28	17,472	6/3/2022	93
WRIGRD	010	WRIGLEY ROAD	ELK RIVER RD	END	2	Residential/Local	ST	2,957	18	53,226	10/12/2011	44
WYCLLN	010	WYCLIFFE LANE	LONDON DR	END	2	Residential/Local	AC	350	36	12,600	6/14/2022	53
WYMORD	010	WYMORE ROAD	URBAN BDY	END	2	Residential/Local	AC	3,696	18	66,528	6/4/2022	15
WYMORD	020	WYMORE ROAD	GUINTOLI LN	URBAN BDY	2	Collector	AC	1,478	26	38,428	5/13/2022	46
YALECI	010	YALE CIRCLE	HUM HILL RD	END	2	Residential/Local	AC	178	33	5,874	6/14/2022	41
ZANERD	010	ZANES ROAD	ELK RIVER RD	MM 0.62	2	Residential/Local	ST	3,295	14	46,130	6/15/2022	48
ZANERD	020	ZANES ROAD	MM 0.62	MM 0.71	2	Residential/Local	ST	429	17	7,293	6/15/2022	63
ZANORD	010	ZANONE ROAD	ELK RIVER RD	END	2	Residential/Local	ST	1,109	12	13,308	6/15/2022	85
ZEBLRD	010	ZENIA BLUFF ROAD	ALDERPOINT ROAD	MM 1.0	2	Arterial	AC	5,280	20	105,600	5/13/2022	46
ZEBLRD	020	ZENIA BLUFF ROAD	MM 1.0	MM 2.0	2	Arterial	AC	5,280	20	105,600	5/13/2022	42
ZEBLRD	030	ZENIA BLUFF ROAD	MM 2.0	MM 2.3/EOP	2	Arterial	AC	1,650	20	33,000	5/13/2022	55
ZEBLRD	040	ZENIA BLUFF ROAD	MM 2.41	MM 3.17	2	Arterial	AC	3,787	20	75,740	5/13/2022	45
ZEBLRD	050	ZENIA BLUFF ROAD	MM 3.17	COUNTY LINE	2	Arterial	AC	3,954	20	79,080	5/13/2022	54

Section Description Inventory – Sorted by Descending PCI

Humboldt County - 2022 PMP Update
Section Description Inventory
Sorted by Descending PCI

Street ID	Section ID	Road Name	Begin Location	End Location	No. of Lanes	Functional Class	Surface Type	Length (ft)	Width (ft)	Area (sf)	PCI Date	PCI
HILLRD	020	HILLER ROAD	2000' N/O MCKINLEYVILLE AV	CENTRAL AV	2	Collector	AC	620	58	35,960	5/13/2022	96
AUSTAV	010	AUSTIN AVENUE	HUM HILL RD	END	2	Residential/Local	ST	615	32	19,680	6/14/2022	95
CHANDR	010	CHANTRELLE DRIVE	HEARTWOOD SR	HEARTWOOD DR	2	Residential/Local	AC	1,593	36	57,348	6/15/2022	95
ELMWPL	010	ELMWOOD PLACE	END	END	2	Residential/Local	AC	649	18	11,682	6/16/2022	95
ERIEST	030	ERIE STREET	OHIO ST	41 FT OHIO ST	2	Residential/Local	AC	41	48	1,968	6/9/2022	95
FERNST	030	FERN STREET	WALNUT ST	CEDAR ST	2	Residential/Local	ST	425	48	20,400	6/10/2022	95
FRANKST	020	FRANK STREET	PENNSYLVANIA AVE	END	2	Residential/Local	ST	266	33	8,778	6/9/2022	95
FRESAV	010	FRESE AVENUE	HARRIS ST	ELK ST	2	Residential/Local	ST	963	39	37,557	6/9/2022	95
GST	010	G STREET	EUR CL	OAK ST	2	Residential/Local	ST	245	48	11,760	6/22/2022	95
GARDST	010	GARDENBROOK STREET	HAWKSVIEW CT	END	2	Residential/Local	AC	475	28	13,300	6/2/2022	95
HANNACT	010	HANNAH COURT	TASI LN	END	2	Residential/Local	AC	628	30	18,840	6/3/2022	95
HARVIDR	010	HARBOR VIEW DRIVE	HUM HILL RD	SKYLINE DR	2	Residential/Local	ST	1,267	17	21,539	6/14/2022	95
HAWKST	010	HAWKSVIEW COURT	BATES RD	END	2	Residential/Local	AC	581	28	16,268	6/2/2022	95
HEMLST	030	HEMLOCK STREET	WALNUT DR	EUR CL	2	Residential/Local	AC	158	46	7,268	6/9/2022	95
HEMLST	040	HEMLOCK STREET	W ST	WALNUT ST	2	Residential/Local	AC	422	42	17,724	6/9/2022	95
HIDECT	010	HIDEAWAY COURT	WEIRUP LANE	END	2	Residential/Local	AC	581	27	15,687	6/3/2022	95
HILTRD	010	HILTONS ROAD	SH101	MM 0.11	2	Residential/Local	AC	580	15	8,700	6/1/2022	95
HILTRD	030	HILTONS ROAD	MM 0.20	MM 0.26	1	Residential/Local	AC	317	10	3,170	6/1/2022	95
HONECT	010	HONEYCOMB COURT	HAWKSVIEW CT	END	2	Residential/Local	AC	455	28	12,740	6/2/2022	95
LAPOIRD	010	LA POINTE ROAD	CAMPTON RD	END	2	Residential/Local	AC	475	24	11,400	6/10/2022	95
LYNDLN	010	LYNDA LANE	BIG LAGOON PK	END	2	Residential/Local	AC	1,491	22	32,802	6/1/2022	95
MAPLDR	010	MAPLEWOOD DRIVE	END	END	2	Residential/Local	AC	935	18	16,830	6/16/2022	95
MEADLN	010	MEADOW LANE	HUM HILL RD	END	2	Residential/Local	ST	1,320	16	21,120	6/14/2022	95
MESAAV	010	MESA AVENUE	LOMA AVE	END	2	Residential/Local	ST	581	30	17,430	6/16/2022	95
ORCHAV	010	ORCHARD AVENUE	FIELDS LAND DR	SH 101	2	Residential/Local	AC	335	24	8,040	6/13/2022	95
PARTLN	020	PARTON LANE	ARC	URBAN BDY	2	Residential/Local	AC	1,584	30	47,520	6/4/2022	95
PEUGRD	010	PEUGH ROAD	SUMMER ST	END	2	Residential/Local	AC	3,485	10	34,850	6/24/2022	95
PLSNTST	010	PLEASANT STREET	VIALE AVE	WELLINGTON ST	2	Residential/Local	ST	438	17	7,446	6/9/2022	95
PUMADR	010	PUMA DRIVE	TELEGRAPH CK RD	END	2	Residential/Local	AC	5,914	17	100,538	6/15/2022	95
SECOST	020	SECOND STREET	D ST	END	2	Residential/Local	AC	422	13	5,486	5/4/2017	95
SEQUAV	010	SEQUOIA AVENUE	HARRIS ST	END	2	Residential/Local	AC	581	32	18,592	6/9/2022	95
SHOTST	010	SHORT STREET	DENA DR	END	2	Residential/Local	AC	183	36	6,588	6/15/2022	95
SKYLDR	010	SKYLINE DRIVE	HUM HILL RD	HUM HILL RD	2	Residential/Local	ST	2,746	15	41,190	6/14/2022	95
SUNYSAV	010	SUNNYSIDE AVENUE	ALLARD AVE	KINSEY ST	2	Residential/Local	ST	272	24	6,528	6/14/2022	95
TRINST	010	TRINITY STREET	QUAKER ST	END	2	Residential/Local	ST	792	47	37,224	6/9/2022	95
VISRD	010	VISTA ROAD	PARKVIEW RD	PARKVIEW RD	2	Residential/Local	AC	1,690	20	33,800	6/14/2022	95
WESTAV	010	WEST AVENUE	CIVIC AVE	RAILROAD AVE	2	Residential/Local	AC	782	36	28,152	6/9/2022	95
JACRRD	060	JACOBY CREEK ROAD	MM 1.48	END	2	Residential/Local	ST	2,387	15	35,805	6/14/2022	94
UNIOST	010	UNION STREET	MADISON ST	MM .32	2	Arterial	AC	1,750	28	49,000	5/13/2022	94
ALFRCI	010	ALFRED CIRCLE	END	ALICE ST	2	Residential/Local	AC	347	36	12,492	6/13/2022	93
ALLAAV	010	ALLARD AVENUE	GLEN ST	UTAH ST	2	Residential/Local	AC	844	40	33,760	6/14/2022	93
ANKERD	010	ANKER ROAD	FLDDBROOK RD	END	2	Residential/Local	ST	1,525	20	30,500	6/15/2022	93
ASHCT	010	ASH COURT	HICKORY RD	END	2	Residential/Local	AC	200	24	4,800	6/13/2022	93
CEDRST	010	CEDAR LANE	PINE LN	END	2	Residential/Local	AC	581	30	17,430	7/14/2017	93
CHSEWA	010	CHELSEA WAY	END	END	2	Residential/Local	AC	121	18	2,178	6/3/2022	93
DRAGPL	010	DRAGONFLY PLACE	CARDINAL DR	END	2	Residential/Local	AC	190	26	4,940	6/3/2022	93
HILCRAV	010	HILLCREST AVENUE	GLENWOOD ST	TRINITY ST	2	Residential/Local	AC	432	33	14,256	6/14/2022	93
KINSST	010	KINSEY STREET	SUNNYSIDE AVE	SOULE ST	2	Residential/Local	ST	247	28	6,916	6/14/2022	93
LINDAV	010	LINDSTROM AVENUE	DUPREY ST	BENDIXSEN ST	2	Residential/Local	AC	1,966	16	31,456	6/7/2022	93
SOULST	010	SOULE STREET	ALLARD AVE	END	2	Residential/Local	ST	370	24	8,880	6/14/2022	93
STALCT	010	STALLION COURT	WRANGLER CT	END	2	Residential/Local	AC	583	28	16,324	6/3/2022	93
UNIOST	020	UNION STREET	MM .32	EUREKA CITY LIMIT	2	Arterial	AC	1,056	24	25,344	5/13/2022	93
WRANCT	010	WRANGLER COURT	BUGENIG LN	END	2	Residential/Local	AC	624	28	17,472	6/3/2022	93
BLKBIAV	010	BLACKBIRD AVENUE	WILD CANARY ST	SUTTER RD	2	Residential/Local	AC	1,061	26	27,586	6/3/2022	91
BONGCT	010	BONGIO COURT	HUMBOLDT HILL RD	END	2	Residential/Local	AC	552	25	13,800	6/13/2022	91
CHURLN	010	CHURCH LANE	GRIZZLEY BLUFF RD	END	2	Residential/Local	AC	2,610	14	36,540	5/31/2022	91
DRAGDR	010	DRAGONFLY DRIVE	BLACKBIRD AVE	CARDINAL DR	2	Residential/Local	AC	766	26	19,916	6/3/2022	91
DUPRST	010	DUPREY STREET	LINCOLN AVE	LINDSTROM AVE	2	Residential/Local	AC	317	16	5,072	6/7/2022	91
KELLPL	010	KELLOG PLACE	HUM HILL RD	END	2	Residential/Local	AC	634	36	22,824	6/13/2022	91
MARTRD	010	MARTIN ROAD	SH299	SH299	2	Residential/Local	ST	478	25	11,950	7/16/2017	91
NINTNST	010	NINETEENTH STREET	MYRTLE AVE	END	2	Residential/Local	AC	60	32	1,920	6/14/2022	91
RECARD	040	RED CAP ROAD	MM 2.43	MM 2.48	2	Residential/Local	ST	264	16	4,224	6/16/2022	91
DONNDR	010	DONNA DRIVE	HUM HILL RD	HUM HILL RD	2	Residential/Local	ST	2,197	36	79,092	6/14/2022	90
NNBRD	010	NEW NAVY BASE ROAD	COAST GUARD STA	PAVE CAHNGE	2	Arterial	AC	657	16	10,512	5/13/2022	90
RECARD	010	RED CAP ROAD	SH096	MM 1.59	2	Residential/Local	ST	8,395	24	201,480	6/16/2022	90
UNIOST	030	UNION STREET	HIGGINS ST	MADISON ST	2	Residential/Local	ST	889	30	26,670	6/14/2022	90
ANDRRD	010	ANDERSON ROAD	SCHOOL ROAD	END	2	Residential/Local	AC	1,657	18	29,826	6/3/2022	89

Walking Survey was conducted on Residential/Local;
Automated Survey was conducted on Arterial and Collector;
AC: Asphalt Concrete; PCC: Portland Cement Concrete; ST: Surface Treated

Humboldt County - 2022 PMP Update
Section Description Inventory
Sorted by Descending PCI

Street ID	Section ID	Road Name	Begin Location	End Location	No. of Lanes	Functional Class	Surface Type	Length (ft)	Width (ft)	Area (sf)	PCI Date	PCI
CHICKCT	010	CHICKADEE COURT	END	MERGANSER DR	2	Residential/Local	AC	501	28	14,028	6/2/2022	89
MDWDLN	010	MEADOWWOOD LANE	AVALON DR	END	2	Residential/Local	ST	475	37	17,575	6/10/2022	89
MERGDR	010	MERGANSER DRIVE	END	BATES ROAD	2	Residential/Local	AC	947	28	26,516	6/2/2022	89
NURSWY	020	NURSERY WAY	HEARTWOOD DR	END	2	Residential/Local	AC	324	30	9,720	6/3/2022	89
ADFFRD	010A	ADAMS FOX FARM ROAD	WETHAVEN DR	MM 1.0	2	Residential/Local	AC	5,280	20	105,600	6/15/2022	88
MANZAV	010	MANZANITA AVENUE	HARRISON EXT	END	2	Residential/Local	AC	634	39	24,726	6/10/2022	88
MATTRD	600	MATTOLE ROAD	MM 17.0	MM 17.4	2	Arterial	AC	2,112	22	46,464	5/13/2022	88
NURSWY	010	NURSERY WAY	CENTRAL AV	HEARTWOOD DR	2	Residential/Local	AC	1,400	30	42,000	6/3/2022	88
SIMPMRD	010	SIMPSON MILL ROAD	ARC	END	2	Residential/Local	ST	1,320	16	21,120	7/15/2017	88
ALPHST	050	ALDERPOINT ROAD	MM 43	MM 42	2	Arterial	AC	5,280	22	116,160	8/1/2022	87
DAVIDR	010	DAVIDSON ROAD	SH101	MM 0.34	2	Residential/Local	AC	1,795	27	48,465	6/15/2022	87
EDDYST	010	EDDY STREET	CHURCH ST	END	2	Residential/Local	ST	239	26	6,214	6/17/2022	87
KANERD	020	KANE ROAD	MM 0.47	MM 0.62	1	Residential/Local	AC	792	10	7,920	6/1/2022	87
MURRRD	030	MURRAY ROAD	CENTRAL AVE	MM 2.2	2	Arterial	AC	5,796	30	173,880	5/13/2022	87
MURRRD	040	MURRAY ROAD	MM 2.2	DAVID ROAD	2	Arterial	AC	5,821	25	145,525	5/13/2022	87
NICODR	010B	NICOLOS DRIVE	235' W/O BUTTERMILK	END	2	Residential/Local	ST	240	21	5,040	6/14/2022	87
RITAAV	010	RITA AVENUE	EUCALYPTUS RD	IMESON RD	2	Residential/Local	AC	616	30	18,480	6/2/2022	87
OLBRD	020	OLD BRICELAND ROAD	MM 0.48	MM 1.48	2	Residential/Local	ST	5,280	14	73,920	6/14/2022	86
PRHACT	010	PRAIRIE HAWKE COURT	DOWS PRIRIE RD	END	2	Residential/Local	AC	950	18	17,100	6/2/2022	86
ALDGRD	010	ALDERGROVE ROAD	ARC	URBAN BDY	2	Residential/Local	AC	528	31	16,368	6/4/2022	85
ALPHST	040	ALDERPOINT ROAD	MM 44.01	MM 43	2	Arterial	AC	5,300	22	116,600	8/1/2022	85
BARNAV	010	BARNETT AVENUE	WINCHESTER	END	2	Residential/Local	AC	1,056	36	38,016	6/2/2022	85
BEACCT	010	BEACHWOOD COURT	SANDPOINT DR	END	2	Residential/Local	AC	275	20	5,500	6/2/2022	85
BOEIAV	010	BOEING AVENUE	AIRPORT RD	END	2	Residential/Local	AC	2,462	36	88,632	6/2/2022	85
BOEICT	010	BOEING COURT	BOEING AV	END	2	Residential/Local	AC	264	36	9,504	6/2/2022	85
BONAST	010	BONANZA STREET	HORRELL AVE	END	2	Residential/Local	AC	646	36	23,256	6/2/2022	85
CAMERCT	010	CAMERON COURT	KRISTIN WY	END	2	Residential/Local	AC	383	23	8,809	6/15/2022	85
CAMIWY	010	CAMINO WAY	CENTRAL AV	END	2	Residential/Local	AC	639	31	19,809	6/2/2022	85
CHRCST	010	CHURCH STREET	REDWOOD DR	LOCUST ST	2	Residential/Local	ST	295	30	8,850	6/14/2022	85
CHURST	040	CHURCH STREET	FIRST ST	MAIN ST	2	Residential/Local	AC	686	32	21,952	6/17/2022	85
COBARD	010	COUNTY BARN ROAD	FRESHWATER POOL RD	END	2	Residential/Local	ST	422	11	4,642	6/16/2022	85
COYARD	010	COUNTY YARD ROAD	ALDERPOINT RD	ALDERPOINT RD	2	Residential/Local	ST	795	14	11,130	6/17/2022	85
CUMMRD	010B	CUMMINGS ROAD	MM 1.0	END	2	Residential/Local	AC	3,326	20	66,520	6/14/2022	85
DAVICT	010	DAVIS COURT	SPRUCE ST	END	2	Residential/Local	AC	554	28	15,512	6/14/2022	85
DUMPRD	010	DUMP ROAD	SH036	END	2	Residential/Local	ST	1,003	10	10,030	6/17/2022	85
EGGERD	010	EGGERT ROAD	RIDGEWOOD DR	END	2	Residential/Local	ST	3,062	10	30,620	6/10/2022	85
EUCARD	010	EUCALYPTUS ROAD	RITA AV	MCKINLEYVILLE AV	2	Residential/Local	AC	845	30	25,350	6/2/2022	85
FELTRD	020	FELT ROAD	WOOD GULCH RD	FRESHWATER RD	1	Residential/Local	ST	1,872	11	20,592	6/17/2022	85
FLAMCT	010	FLAMINGO COURT	END	FERNWOOD DR	2	Residential/Local	AC	422	28	11,816	6/2/2022	85
FRTLKCT	010	FOREST LAKE COURT	TRINITY ST	END	2	Residential/Local	AC	211	30	6,330	6/9/2022	85
FRONAV	010	FRONTIER AVENUE	LITTLE POND ST	BONANZA ST	2	Residential/Local	AC	528	36	19,008	6/2/2022	85
GAMBLN	010	GAMBI LANE	BURWOOD DR	END	2	Residential/Local	AC	320	18	5,760	6/17/2022	85
HEARTDR	030	HEARTWOOD DRIVE	CENTRAL AVE	END	2	Residential/Local	AC	3,420	36	123,120	6/3/2022	85
JACKCT	010	JACK COURT	WAVECREST AV	END	2	Residential/Local	AC	106	80	8,480	6/3/2022	85
KIRKCT	010	KIRKWOOD COURT	THIEL AV	END	2	Residential/Local	AC	375	28	10,500	6/2/2022	85
LINCAV	010	LINCOLN AVENUE	SCENIC DR	PERSHING ST	2	Residential/Local	AC	625	30	18,750	7/12/2017	85
LONGCT	010	LONGSPUR COURT	END	FERNWOOD DR	2	Residential/Local	AC	320	28	8,960	6/2/2022	85
LOOPRD	010	LOOP ROAD	ROHNERVILLE RD	HILLTOP ROAD	2	Residential/Local	AC	1,300	30	39,000	6/17/2022	85
MAINST	030	MAIN STREET	MITCHELL HEIGHTS DR	END	2	Residential/Local	ST	1,214	18	21,852	6/14/2022	85
MELICT	010	MELISSA COURT	LEE LN	END	2	Residential/Local	AC	165	36	5,940	6/13/2022	85
MONTRD	010	MONTANA ROAD	BIRD AV	END	2	Residential/Local	AC	264	36	9,504	6/16/2022	85
MOVILN	010	MOUNTAIN VIEW LANE	BURWOOD DR	END	2	Residential/Local	AC	609	18	10,962	6/17/2022	85
OAKDDR	010	OAKDALE DRIVE	WASHINGTON AV	PAVEMENT CHANGE	2	Residential/Local	AC	1,225	36	44,100	6/3/2022	85
OAKWCT	010	OAKWOOD COURT	THEIL AV	END	2	Residential/Local	AC	260	28	7,280	6/2/2022	85
OLBRD	080	OLD BRICELAND ROAD	MM 5.58	BRICELAND RD	2	Residential/Local	ST	9,556	14	133,784	6/14/2022	85
RECARD	060	RED CAP ROAD	MM 2.53	MM 2.73	2	Residential/Local	ST	1,056	16	16,896	6/16/2022	85
SAPODR	010	SAND POINT DRIVE	MURRAY RD	END	2	Residential/Local	AC	1,526	20	30,520	6/2/2022	85
SOBARDR	010	SOUTH BAY DEPOT	FIELDS LAND DR	END	2	Residential/Local	ST	1,146	19	21,774	6/13/2022	85
SPURST	010	SPUR STREET	LUM ST	END	2	Residential/Local	ST	338	17	5,746	6/17/2022	85
TEVIPL	010	TERRA VISTA PLACE	HEWITT RD	END	2	Residential/Local	AC	2,006	30	60,180	6/4/2022	85
TRTOLN	010	TREE TOP LANE	BIGFOOT AV	VILLAGE WY	2	Residential/Local	ST	1,109	28	31,052	6/18/2022	85
TULICT	010	TULIP COURT	ADKINS RD	END	2	Residential/Local	AC	158	36	5,688	6/2/2022	85
WALKAV	010	WALKER AVENUE	RAILROAD DR	END	2	Residential/Local	AC	106	25	2,650	6/15/2022	85
WILBAV	010	WILBUR AVENUE	FORTUNE ST	END	2	Residential/Local	AC	181	36	6,516	7/10/2017	85
WINCAV	010	WINCHESTER AVENUE	BONANZA ST	END	2	Residential/Local	AC	1,995	36	71,820	6/2/2022	85
ZANORD	010	ZANONE ROAD	ELK RIVER RD	END	2	Residential/Local	ST	1,109	12	13,308	6/15/2022	85
ALPHST	060	ALDERPOINT ROAD	MM 42	MM 41	2	Arterial	AC	5,280	22	116,160	8/1/2022	84

Walking Survey was conducted on Residential/Local;
Automated Survey was conducted on Arterial and Collector;
AC: Asphalt Concrete; PCC: Portland Cement Concrete; ST: Surface Treated

Humboldt County - 2022 PMP Update
Section Description Inventory
Sorted by Descending PCI

Street ID	Section ID	Road Name	Begin Location	End Location	No. of Lanes	Functional Class	Surface Type	Length (ft)	Width (ft)	Area (sf)	PCI Date	PCI
BETTCT	010	BETTY COURT	END	SCHOOL RD	2	Residential/Local	AC	530	40	21,200	6/3/2022	84
CARDDR	010	CARDINAL DRIVE	SUTTER RD	DRAGONFLY DR	2	Residential/Local	AC	680	26	17,680	6/3/2022	84
CHMTRD	010C	CHEMISE MOUNTAIN ROAD	MM 2.0	MM 2.79	2	Rural Minor Collector	AC	4,184	20	83,680	5/13/2022	84
GRAYLN	010	GRAYBROOK LANE	SH 36	END	2	Residential/Local	AC	686	28	19,208	6/17/2022	84
JOHNRD	010	JOHNSON ROAD	SH036	END	2	Residential/Local	ST	7,376	25	184,400	6/17/2022	84
LUNDST	010	LUNDBLADE STREET	SH101	BARNUM ST	2	Residential/Local	AC	634	23	14,582	6/1/2022	84
MATTRD	290	MATTOLE ROAD	CHAMBERS RD	LIGHTHOUSE RD	2	Arterial	AC	3,621	20	72,420	5/13/2022	84
MELIRD	010	MELVILLE ROAD	LOCUST ST	END	2	Residential/Local	AC	211	24	5,064	6/14/2022	84
PATTRD	010	PATTERSON ROAD	COUNTRY CLUB	MM 1.00	2	Rural Minor Collector	ST	5,280	24	126,720	5/13/2022	84
PRIMAV	010	PRIMROSE AVENUE	WALNUT ST	END	2	Residential/Local	AC	317	25	7,925	6/16/2022	84
RDWDDR	010	RIDGEWOOD DRIVE	WALNUT DR	BEECHWOOD DR	2	Residential/Local	AC	2,728	36	98,208	6/16/2022	84
SWANCT	010	SWANTADO COURT	IMESON RD	END	2	Residential/Local	AC	317	27	8,559	6/2/2022	84
TRSCDR	030	TRINIDAD SCENIC DRIVE	END	MP 0.95	2	Residential/Local	ST	5,016	20	100,320	6/1/2022	84
ADKIRD	010	ADKINS ROAD	MCKINLEYVILLE AV	THIEL AV	2	Residential/Local	AC	1,274	35	44,590	6/2/2022	83
ARDACT	010	ARDAGH COURT	NORTH RIDGE RD	END	2	Residential/Local	AC	475	28	13,300	6/10/2022	83
BECARD	020	BEAR CANYON ROAD	MM 0.15	MM 0.42	2	Residential/Local	ST	1,426	18	25,668	6/17/2022	83
CRYSWY	010	CRYSTAL WAY	GWIN RD	END	2	Residential/Local	AC	528	36	19,008	6/3/2022	83
HOSPRD	010	HOSPITAL ROAD	TISH TANG RD	HOOPA AIRPORT RD	2	Residential/Local	AC	1,742	21	36,582	6/17/2022	83
KILLRD	010	KILLDEER ROAD	HALFWAY AV	END	2	Residential/Local	AC	845	36	30,420	6/2/2022	83
LANDRD	010	LANDERGEN ROAD	WILDER RIDGE RD	END	2	Residential/Local	AC	1,426	14	19,964	6/18/2022	83
LAURAV	010	LAUREL AVENUE	LOGAN RD	REDWOOD LN	2	Residential/Local	ST	581	20	11,620	6/17/2022	83
MWMVLN	010	MA	CHER-AE LN	END	2	Residential/Local	AC	592	36	21,312	6/15/2022	83
MEYEVAV	020	MEYERS AVENUE	EUREKA ST	END	2	Residential/Local	ST	264	31	8,184	6/19/2022	83
NOWEAV	010	NORTHWESTERN AVENUE	N END PARKING LOT	END N	2	Residential/Local	AC	800	16	12,800	6/17/2022	83
POORD	010	POOLE ROAD	CENTERVILLE ROAD	MM 1.0	2	Residential/Local	AC	5,280	10	52,800	6/24/2022	83
RIVELN	010	RIVERSIDE LANE	BURWOOD DR	END	2	Residential/Local	AC	429	18	7,722	6/17/2022	83
SPEAAV	010	SPEAR AVENUE	JANES ROAD	ARCATA CITY LIMIT/500FT EAST	2	Arterial	AC	500	35	17,500	5/13/2022	83
TIERRD	010	TIERNEY ROAD	HOLMES FLAT RD	END	2	Residential/Local	ST	1,584	13	20,592	6/17/2022	83
WILLST	010	WILLIAMS STREET	ALDER ST	SPRUCE ST	2	Residential/Local	ST	1,283	48	61,584	6/14/2022	83
WDCRCT	010	WOODCREST COURT	WALNUT DR	END	2	Residential/Local	AC	158	47	7,426	6/10/2022	83
ACACICT	010	ACACIA COURT	HEARTWOOD DR	END	2	Residential/Local	AC	172	36	6,192	6/3/2022	82
GLENDDR	040	GLENDALE DRIVE	GLENDALE DR	END	2	Residential/Local	ST	950	27	25,650	6/16/2022	82
HIGGST	010	HIGGINS STREET	MEYERS AVE	END	2	Residential/Local	ST	1,815	39	70,785	6/14/2022	82
JACRRD	040	JACOBY CREEK ROAD	ROAD NARROWS/MAILBOXS	END OF COUNTY ROAD	2	Arterial	AC	2,500	16	40,000	5/13/2022	82
KRISVY	010	KRISTIN WAY	END	BELLA VISTA RD	2	Residential/Local	AC	960	26	24,960	6/4/2022	82
LEDUAV	010	LEDRU AVENUE	FORTUNE ST	SPRINGER DR	2	Residential/Local	AC	401	36	14,436	6/18/2022	82
OLBRD	030	OLD BRICELAND ROAD	MM 1.48	MM 2.48	2	Residential/Local	ST	5,280	14	73,920	6/14/2022	82
SAPRRD	010	SANDY PRAIRIE ROAD	DRAKE HILL ROAD	SH 101	2	Residential/Local	AC	4,158	17	70,686	6/2/2022	82
SEMCRD	010	SEELY MCINTOSH ROAD	COUNTRY CLUB	MM 1.45	2	Rural Minor Collector	ST	7,656	18	137,808	5/13/2022	82
SUTTRD	030	SUTTER ROAD	AZALEA AVE	END	2	Residential/Local	AC	850	32	27,200	5/13/2022	82
VERNST	010	VERNON STREET	PARK ST	NORTH ST	2	Residential/Local	ST	2,130	25	53,250	6/9/2022	82
ABALPT	010	ABALONE POINT	LOWER PACIFIC	END	2	Residential/Local	AC	264	23	6,072	6/13/2022	81
ALICST	010	ALICE STREET	BAYVIEW LN	KELLOG PLACE	2	Residential/Local	AC	552	25	13,800	6/17/2022	81
BIGFAV	010	BIGFOOT AVENUE	PATTERSON RD	HILLCREST WY	2	Residential/Local	ST	2,640	38	100,320	6/17/2022	81
ERRDWD	020	ELK RIVER/RIDGEWOOD/WALNUT RD	MM 1.0	MM 1.64	2	Arterial	AC	3,536	30	106,080	5/25/2017	81
FRPORD	010	FRESHWATER POOL ROAD	FRESHWATER RD	END	2	Residential/Local	AC	760	11	8,360	6/16/2022	81
IANLN	010	IAN LANE	MCKINLEYVILLE AV	OAKDALE DR	2	Residential/Local	AC	343	36	12,348	6/3/2022	81
LARICI	010	LARISSA CIRCLE	REASOR RD	REASOR RD	2	Residential/Local	AC	581	36	20,916	6/2/2022	81
LONEDR	010	LONESTAR DRIVE	END	BARNETT AV	2	Residential/Local	AC	456	36	16,416	6/2/2022	81
MARIRD	010C	MAD RIVER ROAD	MM 2.0	MM 3.0	2	Residential/Local	AC	5,280	17	89,760	6/4/2022	81
MURRRD	050	MURRAY ROAD	DAVID ROAD	MM 4.34	2	Arterial	AC	5,558	25	138,950	5/13/2022	81
OAKPL	010	OAK PLACE	HEARTWOOD DR	END	2	Residential/Local	AC	264	36	9,504	6/3/2022	81
QUAKST	010	QUAKER STREET	TRINITY ST	GLEENWOOD ST	2	Arterial	AC	440	36	15,840	5/13/2022	81
REASRD	010	REASOR ROAD	CENTRAL AV	END	2	Residential/Local	AC	1,267	35	44,345	6/2/2022	81
REWDDR	020A	REDWOOD DRIVE	SH101	MM 1.0	2	Rural Major Collector	AC	5,280	26	137,280	5/13/2022	81
RDWYST	010	RIDGEWAY STREET	HOOVER ST	JOHN HILL RD	2	Residential/Local	ST	950	42	39,900	6/9/2022	81
SEAAVE	010	SEA AVENUE	LITTLE FAIRFIELD	UNION ST	2	Arterial	AC	1,785	22	39,270	5/13/2022	81
STARTCT	010	STARTING COURT	END	MURRAY RD	2	Residential/Local	AC	370	28	10,360	6/15/2022	81
WEBSST	010	WEBSTER STREET	LUNDBLADE ST	HANSEN ST	2	Residential/Local	AC	528	23	12,144	6/1/2022	81
WEHTRD	010	WEOTT HEIGHTS ROAD	NEWTON RD	LUM ST	2	Residential/Local	AC	686	24	16,464	6/17/2022	81
WSGTDREX	010	WESTGATE DRIVE EXIT	RIDGEWOOD DR	WESTGATE DR	2	Residential/Local	ST	264	28	7,392	6/10/2022	81
ADFFRD	010B	ADAMS FOX FARM ROAD	MM 1.0	END	2	Residential/Local	AC	2,059	20	41,180	6/15/2022	80
ASPECT	010	ASPEN COURT	HEARTWOOD DR	END	2	Residential/Local	AC	475	36	17,100	6/3/2022	80
DOPRRD	030	DOWS PRAIRIE ROAD	MM 1.12	STRAWBERRY CREEK	2	Rural Major Collector	ST	1,584	28	44,352	5/13/2022	80
EERILN	010	EEL RIVER LANE	FOREST DR	BRICELAND THRONE RD	2	Residential/Local	AC	1,954	14	27,356	4/19/2017	80
FIRLN	010	FIR LANE	CONGER ST	END	2	Residential/Local	AC	465	14	6,510	6/14/2022	80
HOCRRD	030	HOWE CREEK ROAD	MM .92	MM 1.02	2	Residential/Local	AC	528	22	11,616	6/17/2022	80

Walking Survey was conducted on Residential/Local;
Automated Survey was conducted on Arterial and Collector;
AC: Asphalt Concrete; PCC: Portland Cement Concrete; ST: Surface Treated

Humboldt County - 2022 PMP Update
Section Description Inventory
Sorted by Descending PCI

Street ID	Section ID	Road Name	Begin Location	End Location	No. of Lanes	Functional Class	Surface Type	Length (ft)	Width (ft)	Area (sf)	PCI Date	PCI
JOHIRD	010	JOHN HILL ROAD	EIGHTEENTH ST	SEVENTEENTH ST	2	Residential/Local	ST	364	49	17,836	6/9/2022	80
PATTRD	020	PATTERSON ROAD	MM 1.00	HORSE LINTO RD	2	Rural Minor Collector	ST	6,230	24	149,520	5/13/2022	80
RECARD	020	RED CAP ROAD	MM 1.59	MM 2.38	2	Residential/Local	ST	4,171	16	66,736	6/16/2022	80
RECARD	070B	RED CAP ROAD	MM 4.23	MM 5.03 (NF)	1	Residential/Local	ST	4,224	12	50,688	6/16/2022	80
REDPRD	010	REDPARK ROAD	REDWOOD STATE PARK HWY	DN CO	2	Residential/Local	AC	4,488	14	62,832	7/20/2017	80
REWDDR	020B	REDWOOD DRIVE	MM 1.0	BRICELAND THRONE RD	2	Rural Major Collector	AC	4,224	26	109,824	5/13/2022	80
ROSCRD	020	ROSCOE ROAD	MM .43	EOP	2	Residential/Local	AC	2,643	16	42,288	6/25/2022	80
AIRPRD	020	AIRPORT ROAD	MM .33	CENTRAL AVE	2	Arterial	AC	3,740	37	138,380	5/13/2022	79
BATERD	010	BATES ROAD	MCKINLEYVILLE AV	CENTRAL AV	2	Residential/Local	AC	2,711	27	73,197	6/15/2022	79
BERTRD	010	BERTA ROAD	ELK RIVER RD	MM 0.17	2	Residential/Local	ST	887	20	17,740	6/15/2022	79
BIRDAV	010	BIRD AVENUE	CAPE RD	CLIFF AV	2	Residential/Local	AC	596	36	21,456	6/3/2022	79
CAPERD	010	CAPE ROAD	OCEAN AV	CLIFF AV	2	Residential/Local	AC	455	36	16,380	6/3/2022	79
EIGHST	010	EIGHTEENTH STREET	MYRTLE AVE	END	2	Residential/Local	AC	2,693	46	123,878	6/14/2022	79
GLNWST	020	GLENWOOD STREET	MYRTLE AVE	FRANK ST	2	Residential/Local	ST	2,218	48	106,464	6/9/2022	79
HEARTDR	010	HEARTWOOD DRIVE	END	NURSERY WY	2	Collector	AC	605	30	18,150	5/13/2022	79
LUMST	010	LUM STREET	NEWTON RD	WEOTT HTS RD	2	Residential/Local	ST	1,584	16	25,344	6/17/2022	79
MCKIAV	020	MCKINLEYVILLE AVENUE	WASHINGTON AV	END	2	Residential/Local	AC	570	21	11,970	6/2/2022	79
PICKRD	010	PICKETT ROAD	CENTRAL AV	END	2	Rural Major Collector	AC	2,046	37	75,702	5/13/2022	79
REDWDR	010	REDWAY DRIVE	REDWOOD DR	BRICELAND THORN	2	Arterial	AC	3,937	35	137,795	5/13/2022	79
STAGRD	010B	STAGECOACH ROAD	MM 1.5	TRND	2	Residential/Local	ST	4,805	18	86,490	6/1/2022	79
SUNNYCI	010	SUNNY CIRCLE	CYPRESS ST	END	2	Residential/Local	AC	179	35	6,265	6/16/2022	79
BRWDCI	010	BRIARWOOD CIRCLE	BEECHWOOD DR	BEECHWOOD DR	2	Residential/Local	AC	1,162	36	41,832	6/10/2022	78
HARRST	010	HARRIS STREET	HALL AVE	HARRISON AVE	2	Arterial	AC	3,800	45	171,000	5/13/2022	78
MARIRD	010B	MAD RIVER ROAD	MM 1.0	MM 2.0	2	Residential/Local	AC	5,280	17	89,760	6/4/2022	78
OHIOST	020	OHIO STREET	PENNSYLVANIA AVE	ERIE ST	2	Residential/Local	AC	400	36	14,400	6/9/2022	78
PICRRD	030	PINE CREEK ROAD	MM2.0	MOON LN	2	Arterial	AC	4,940	22	108,680	5/13/2022	78
PCRD	030	PRICE CREEK ROAD	MM 2.0	MM 3.0	2	Arterial	AC	5,280	16	84,480	5/13/2022	78
SEWEDR	010	SEWELL DRIVE	SH101	1150' N/O SH101	2	Residential/Local	AC	1,150	20	23,000	6/17/2022	78
SHCORD	010	SHELTER COVE ROAD	BRICELAND THORN ROAD	MM 1.0	2	Arterial	AC	5,280	20	105,600	5/13/2022	78
STAGRD	010A	STAGECOACH ROAD	PATRICKS PT DR	MM 1.5	2	Residential/Local	ST	7,920	18	142,560	6/1/2022	78
12THST	010	12TH STREET	CITY LIMITS RRX	RIVERWALK DR	2	Arterial	AC	1,367	40	54,680	5/13/2022	77
ALDEST	020	ALDER STREET	E ST	END	2	Residential/Local	ST	581	28	16,268	6/14/2022	77
DST	010	D STREET	EUR CL	SPRUCE ST	2	Residential/Local	ST	857	48	41,136	6/17/2022	77
GLEDDR	020	LENDALE DRIVE	ESSEX LN	FIELDBROOK RD	2	Residential/Local	AC	2,693	25	67,325	6/8/2022	77
GRAGRD	010	GRANGE ROAD	CENTRAL AV	DOWS PRAIRIE RD	2	Residential/Local	ST	1,280	27	34,560	5/31/2022	77
HEDGCT	010	HEDGE ROSE COURT	BUGENIG LN	END	2	Residential/Local	AC	550	36	19,800	6/3/2022	77
HERRRD	010	HERRON ROAD	CAMPTON RD	END	2	Residential/Local	ST	528	40	21,120	6/10/2022	77
HILLWY	010	HILLCREST WAY	BIGFOOT AV	FOREST VIEW DR	2	Residential/Local	ST	1,870	23	43,010	6/18/2022	77
MACRRD	060	MAPLE CREEK ROAD	ADDRESS 3300	MM 5.93	2	Arterial	AC	3,597	18	64,746	5/13/2022	77
MATTRD	350	MATTOLE ROAD	MM 7.91	MM 6.91	2	Arterial	AC	5,280	22	116,160	5/13/2022	77
MURRRD	070	MURRAY ROAD	MM 4.91	OLD RAILROAD GRADE RD	2	Arterial	AC	925	25	23,125	5/13/2022	77
MYERRD	010	MYERS AVENUE	HALFWAY AV	LILY AV	2	Residential/Local	AC	666	23	15,318	6/17/2022	77
OAKCT	010	OAK COURT	HEARTWOOD DR	END	2	Residential/Local	AC	158	36	5,688	6/3/2022	77
ORCHLN	020	ORCHARD LANE	1459' S/O BRICELAND RD	END	2	Residential/Local	AC	3,910	18	70,380	6/13/2022	77
PLACDR	010	PLACER DRIVE	CAMP CR RD	END	2	Residential/Local	ST	1,141	17	19,997	6/24/2022	77
REDWDR	050B	REDWOOD DRIVE	MM 1.0	ALDERPOINT RD	2	Rural Major Collector	AC	4,796	33	158,268	5/13/2022	77
REWDDR	010	REDWOOD DRIVE	ALDERPOINT RD	SH101	2	Rural Major Collector	AC	1,584	32	50,688	5/13/2022	77
SPCRD	030	SPROWEL CREEK ROAD	CAMP KIMTU ROAD	BRICELAND ROAD	2	Arterial	AC	5,187	23	119,301	5/13/2022	77
WILLWY	010	WILLOW WAY	SH299	THE TERRACE	2	Residential/Local	AC	686	20	13,720	6/18/2022	77
CST	020	C STREET	THIRD ST	END	2	Residential/Local	AC	220	23	5,060	6/13/2022	76
COVECT	010	COVEY COURT	WALNUT DR	END	2	Residential/Local	AC	264	27	7,128	6/10/2022	76
CREECT	010	CREEK COURT	BARTOW RD	END	2	Residential/Local	AC	634	25	15,850	6/4/2022	76
DST	020B	D STREET	ALDER ST	EUR CL	2	Residential/Local	AC	536	48	25,728	6/18/2022	76
FISHRD	010	FISHER ROAD	SH036	MM 0.33	2	Residential/Local	ST	1,727	14	24,178	6/18/2022	76
HORR	010	HORRELL AVENUE	CENTRAL AV	LITTLE POND ST	2	Residential/Local	AC	1,142	46	52,532	6/2/2022	76
HUCKCT	010	HUCKLEBERRY COURT	BLACKBERRY LN	END	2	Residential/Local	AC	211	36	7,596	6/16/2022	76
LIBERCT	010	LIBERTY BELL COURT	CEDAR ST	END	2	Residential/Local	AC	528	31	16,368	6/10/2022	76
LICIST	010	LITTLE CINDER STREET	HARDEN DR	HORRELL AVE	2	Residential/Local	AC	211	36	7,596	6/2/2022	76
MATSWY	010	MATSEN WAY	HOME DR	CHRISTINE DR	2	Residential/Local	AC	666	36	23,976	6/10/2022	76
MEADCT	020	MEADOW COURT	MEADOWBROOKE PL	END	2	Residential/Local	AC	264	31	8,184	6/3/2022	76
NOBLECT	010	NOBLE COURT	HEARTWOOD DR	END	2	Residential/Local	AC	408	36	14,688	6/3/2022	76
PICRRD	010	PINE CREEK ROAD	LOOP RD	MM1.0	2	Arterial	AC	5,280	22	116,160	5/13/2022	76
PRYOCT	010	PRYOR STREET	BAYVIEW LN	END	2	Residential/Local	AC	815	36	29,340	6/13/2022	76
QUAKST	020	QUAKER STREET	PARK ST	TRINITY	2	Arterial	AC	2,626	48	126,048	5/13/2022	76
SHBKST	010	SHADOWBROOK STREET	LOLETA DR	END	2	Residential/Local	AC	1,457	36	52,452	6/10/2022	76
SHAMCT	010	SHAMBERGER COURT	COACH WY	END	2	Residential/Local	AC	328	36	11,808	6/2/2022	76
SITKACT	010	SITKA COURT	MANZANITA ST	END	2	Residential/Local	AC	407	36	14,652	6/3/2022	76

Walking Survey was conducted on Residential/Local;
Automated Survey was conducted on Arterial and Collector;
AC: Asphalt Concrete; PCC: Portland Cement Concrete; ST: Surface Treated

Humboldt County - 2022 PMP Update
Section Description Inventory
Sorted by Descending PCI

Street ID	Section ID	Road Name	Begin Location	End Location	No. of Lanes	Functional Class	Surface Type	Length (ft)	Width (ft)	Area (sf)	PCI Date	PCI
TITARD	020	TISH TANG ROAD	MM 1.00	TISH TANG RD	2	Rural Minor Collector	ST	5,861	20	117,220	5/13/2022	76
ANDRLN	010	ANDERSON LANE	STAGECOACH RD	PATRICK PT DR	2	Residential/Local	ST	1,384	20	27,680	6/1/2022	75
BARKRD	010	BARKDULL ROAD	US 101 S/B OFF RAMP	SH 254	2	Residential/Local	AC	581	24	13,944	6/19/2022	75
BRTHRD	020	BRICELAND THORNE ROAD	MM 12.0	MM 11.0	2	Arterial	AC	5,280	22	116,160	5/13/2022	75
CHRDR	010	CHRISTINE DRIVE	HOME DR	END	2	Residential/Local	AC	1,162	36	41,832	6/10/2022	75
IMENRD	010	IMESON ROAD	NELSON WY	END	2	Residential/Local	AC	320	36	11,520	6/2/2022	75
LOWEST	010	LOWELL STREET	SH101	END	2	Residential/Local	ST	485	30	14,550	6/1/2022	75
MAYFST	010	MAYFAIR STREET	COUNTRY CLUB	WALNUT WAY	2	Residential/Local	AC	422	36	15,192	6/17/2022	75
OHIOST	010	OHIO STREET	TRINITY ST	PENNSYLVANIA AVE	2	Residential/Local	AC	870	36	31,320	6/9/2022	75
OLBRRD	060	OLD BRICELAND ROAD	MM 4.48	MM 5.42	2	Residential/Local	ST	4,963	14	69,482	6/14/2022	75
PICRRD	020	PINE CREEK ROAD	MM1.0	MM2.0	2	Arterial	AC	5,280	22	116,160	5/13/2022	75
SILVCT	010	SILVERBROOK COURT	RAILROAD DR	END	2	Residential/Local	AC	651	28	18,228	6/2/2022	75
SOURD	010	SOUTH ROAD	S END	SH101	2	Residential/Local	ST	1,748	26	45,448	5/3/2017	75
SYCACT	010	SYCAMORE COURT	COTTONWOOD AV	END	2	Residential/Local	AC	264	36	9,504	6/3/2022	75
THTERR	010	THE TERRACE	TRINITY ACRES	COUNTRY CLUB	2	Residential/Local	AC	4,351	22	95,722	7/13/2017	75
TRSCDR	080	TRINIDAD SCENIC DRIVE	MM 2.06	IR BDRY	2	Residential/Local	ST	1,172	20	23,440	6/1/2022	75
WLCANST	010	WILD CANARY STREET	BLACKBIRD AVE	END	2	Residential/Local	AC	782	36	28,152	6/3/2022	75
AST	010	A STREET	SH 36	ROHNERVILLE	2	Residential/Local	ST	3,062	17	52,054	6/11/2022	74
AIRPRD	010	AIRPORT ROAD	HWY 101	MM .33	4	Arterial	AC	1,740	75	130,500	5/13/2022	74
ALPHST	480	ALDERPOINT ROAD	MM 1.0	REDWOOD DR	2	Arterial	AC	5,280	28	147,840	5/13/2022	74
AVALDR	010	AVALON DRIVE	RIDGEWOOD DR	WALNUT DR	2	Residential/Local	ST	1,373	30	41,190	6/10/2022	74
BEVIRD	010	BELLA VISTA ROAD	CENTRAL AVE	MM 0.23	1	Residential/Local	AC	2,336	30	70,080	6/4/2022	74
BENBDR	070	BENBOW DRIVE	MM 4.74	MM 4.95	2	Residential/Local	AC	1,109	19	21,071	6/14/2022	74
BERTRD	020	BERTA ROAD	MM 0.17	MM 1.00	2	Residential/Local	ST	4,392	13	57,096	6/15/2022	74
CEAST	020	CEDAR STREET	CYPRESS AVE	END	2	Residential/Local	ST	1,776	36	63,936	6/10/2022	74
CHAPDR	010	CHAPARRAL DRIVE	WINCHESTER AV	END	2	Residential/Local	AC	898	36	32,328	6/15/2022	74
COGURD	010	COAST GUARD ROAD	AIRPORT RD	END	2	Residential/Local	AC	158	22	3,476	6/2/2022	74
DRHRD	020	DRAKE HILL ROAD	THELMA ST	ROHNERVILLE RD	2	Arterial	AC	3,243	24	77,832	5/13/2022	74
GST	020	G STREET	OAK ST	END	2	Residential/Local	ST	373	40	14,920	6/18/2022	74
HEWRD	010	HEWITT ROAD	AZALEA AVE	END	2	Residential/Local	AC	792	31	24,552	6/4/2022	74
HOOKRD	010	HOOKTON ROAD	TOMPKINS HILL RD	HWY101	2	Arterial	AC	625	23	14,375	5/13/2022	74
KIMTRD	010	KIMTU ROAD	COUNTRY CLUB	END	2	Residential/Local	ST	2,904	19	55,176	6/19/2022	74
KINRCT	010	KINCAID COURT	HIGGINS ST	END	2	Residential/Local	AC	1,012	30	30,360	6/14/2022	74
OARMYA	020	OLD ARCATA RD/MYRTLE AVE	HOOVER ST	HUBBARD LN	3	Arterial	AC	5,110	50	255,500	5/13/2022	74
PARKST	040	PARK STREET	FRANKLIN AVE	LOLETA DR	2	Residential/Local	ST	771	48	37,008	6/10/2022	74
PATST	010	PATSY COURT	EILEEN RD	END	2	Residential/Local	AC	143	23	3,289	6/15/2022	74
REDWDR	050A	REDWOOD DRIVE	REDWAY DR	MM 1.0	2	Rural Major Collector	AC	5,280	33	174,240	5/13/2022	74
ROSCRD	010	ROSCOE ROAD	LINDLEY ROAD	MM .43	2	Residential/Local	AC	2,250	16	36,000	6/25/2022	74
SINGRD	010	SINGLEY ROAD	SH 101	MM .4	2	Residential/Local	AC	1,920	32	61,440	6/10/2022	74
STARLAV	010	STARLING AVENUE	TASI LN	WILD CANARY ST	2	Residential/Local	AC	370	36	13,320	6/3/2022	74
TITARD	010	TISH TANG ROAD	SH096	MM 1.00	2	Rural Minor Collector	ST	5,280	20	105,600	5/13/2022	74
WASHAV	020	WASHINGTON AVE	100FT WEST OF 3 CABINS LN	MCKINLEYVILLE AVE	2	Arterial	AC	969	34	32,946	5/13/2022	74
WEENRD	020	WEST END ROAD	MM 2.00	MM 4.00	2	Residential/Local	ST	10,560	16	168,960	6/8/2022	74
4THST	010	4TH STREET	MC DERMOTT	VAN DUZZEN	2	Residential/Local	AC	240	20	4,800	6/2/2022	73
ALPHST	030	ALDERPOINT ROAD	MM 44.01	MM 44.01	2	Arterial	AC	5,230	22	115,060	5/13/2022	73
BECARD	010	BEAR CANYON ROAD	REDWOOD DR	MM 0.15	2	Residential/Local	ST	792	18	14,256	6/17/2022	73
BLLABL	050	BLUE LAKE BLVD	BLUE LAKE BLVD	MM 1.00	2	Residential/Local	AC	5,280	20	105,600	6/8/2022	73
BURWDR	010	BURWOOD DRIVE	SH299	RIVERSIDE LN	2	Residential/Local	AC	528	25	13,200	6/18/2022	73
GOGADR	010	GOLDEN GATE DRIVE	SH036	1593' S/O SH036	2	Residential/Local	ST	1,593	25	39,825	6/18/2022	73
GWINRD	010	GWIN ROAD	STEVEN WY	END	2	Residential/Local	AC	866	36	31,176	6/3/2022	73
HILLRD	010	HILLER ROAD	MCKINLEYVILLE AV	2000' N/O MCKINLEYVILLE AV	2	Collector	AC	2,000	34	68,000	5/13/2022	73
MILLCRD	010	MILL CREEK ROAD	BARTOW RD	MILL CREEK	2	Residential/Local	AC	1,224	36	44,064	6/16/2022	73
OLHARD	010	OLE HANSON ROAD	MYRTLE AVE	2087	2	Residential/Local	ST	3,316	19	63,004	6/14/2022	73
RAILDR	010	RAILROAD DRIVE	THIEL AV	MCKINLEYVILLE AV	2	Residential/Local	AC	1,356	25	33,900	6/2/2022	73
RISIRD	010	RIVERSIDE ROAD	MAPLE CR RD	END	2	Residential/Local	AC	5,242	23	120,566	7/13/2017	73
STOVRD	010	STOVER ROAD	BAIR RD	MM 1.05	2	Residential/Local	ST	5,544	19	105,336	6/8/2022	73
VISTADR	010	VISTA DRIVE	BELLA VISTA RD	BELLA VISTA RD	2	Residential/Local	AC	2,973	20	59,460	6/4/2022	73
BRTHRD	010	BRICELAND THORNE ROAD	REDWOOD DR	MM 12.0	2	Arterial	AC	2,235	32	71,520	5/13/2022	72
CHMTRD	010B	CHEMISE MOUNTAIN ROAD	MM 1.0	MM 2.0	2	Rural Minor Collector	AC	5,280	20	105,600	5/13/2022	72
COCLRD	010	COUNTRY CLUB ROAD	SH 299	PATTERSON RD	2	Arterial	AC	4,810	30	144,300	5/13/2022	72
FAIRW	010	FAIRWAY DRIVE	BIGFOOT AV	END	2	Residential/Local	ST	1,846	36	66,456	6/18/2022	72
HANSST	010	HANSEN STREET	WEBSTER ST	END	2	Residential/Local	ST	375	23	8,625	6/1/2022	72
HARDDR	010	HARDEN DRIVE	LITTLE POND ST	LITTLE CIND ST	2	Residential/Local	AC	762	36	27,432	6/2/2022	72
KENSPL	010	KENSINGTON PLACE	RAVENWOOD PL	END	2	Residential/Local	AC	264	27	7,128	6/3/2022	72
KNOCODR	010	KNOX COVE DRIVE	KELLY AVE	END	2	Residential/Local	AC	519	36	18,684	6/2/2022	72
LEXICT	010	LEXINGTON COURT	CAMELLIA DR	END	2	Residential/Local	AC	150	36	5,400	6/3/2022	72
LIMEAV	010	LIME AVENUE	END	END	2	Residential/Local	AC	1,320	36	47,520	6/3/2022	72

Walking Survey was conducted on Residential/Local;
Automated Survey was conducted on Arterial and Collector;
AC: Asphalt Concrete; PCC: Portland Cement Concrete; ST: Surface Treated

Humboldt County - 2022 PMP Update
Section Description Inventory
Sorted by Descending PCI

Street ID	Section ID	Road Name	Begin Location	End Location	No. of Lanes	Functional Class	Surface Type	Length (ft)	Width (ft)	Area (sf)	PCI Date	PCI
LUCAST	010	LUCAS STREET	HARRISON AVE	MYRTLE AVE	2	Arterial	AC	1,480	36	53,280	5/13/2022	72
MACRRD	030	MAPLE CREEK ROAD	MM 2.44	PAVE CHANGE MM 2.95	2	Arterial	AC	2,503	22	55,066	5/13/2022	72
MATTRD	360	MATTOLE ROAD	MM 6.91	MM 5.91	2	Arterial	AC	5,280	22	116,160	5/13/2022	72
MITHTDR	010	MITCHELL HEIGHTS DRIVE	MYRTLE AVE	RANCHO VISTA RD	2	Residential/Local	ST	3,221	18	57,978	6/14/2022	72
MULBST	010	MULBERRY STREET	HEARTWOOD DR	JUNIPER AVE	2	Residential/Local	AC	360	36	12,960	6/3/2022	72
OARMYA	060	OLD ARCATA RD/MYRTLE AVE	MM 3.66	MM 4.74	2	Arterial	AC	5,700	35	199,500	5/13/2022	72
PICRRD	040	PINE CREEK ROAD	MOON LN	PAVEMNT CHANGE	2	Arterial	AC	3,815	22	83,930	5/13/2022	72
REDWST	010	REDWOOD STREET	HANSEN ST	BARNUM ST	2	Residential/Local	AC	234	30	7,020	6/1/2022	72
ROHNRD	030	ROHNERVILLE ROAD	MM 1.1	HWY 36	2	Arterial	AC	5,745	22	126,390	5/13/2022	72
SAGITPL	010	SAGITTARIUS PLACE	CAMELLIA DR	END	2	Residential/Local	AC	106	80	8,480	6/3/2022	72
SCHLRD	010	SCHOOL ROAD	SHIVELY FLAT RD	END	2	Residential/Local	ST	158	10	1,580	6/14/2022	72
SCHORD	020	SCHOOL ROAD	BUGEN AVE	OCEAN AVE	2	Arterial	AC	5,200	24	124,800	5/13/2022	72
SHOLRD	010	SCHOOL ROAD	SH254	OAKS ST	2	Residential/Local	AC	739	21	15,519	6/17/2022	72
SINGLN	010	SINGLEY LANE	SH 101	SINGLEY RD	2	Residential/Local	AC	1,214	22	26,708	6/10/2022	72
BARUST	010	WEBSTER STREET	WEBSTER ST	REDWOOD ST	2	Residential/Local	AC	375	23	8,625	6/1/2022	72
WEENRD	010	WEST END ROAD	HATCHERY RD	MM 2.00	2	Residential/Local	ST	10,560	16	168,960	6/8/2022	72
BUSHAV	010	BUSH AVENUE	BALBOA RD	END	2	Residential/Local	AC	710	24	17,040	6/2/2022	71
CHMTRD	010A	CHEMISE MOUNTAIN ROAD	SHELTER COVE	MM 1.0	2	Rural Minor Collector	AC	5,280	20	105,600	5/13/2022	71
DRHIRD	110	DRAKE HILL ROAD	S 101	SANDY PRAIRIE RD	2	Residential/Local	AC	1,475	16	23,600	6/2/2022	71
FLDBRRD	010A	FIELDBROOK ROAD	GLENDAL DR	MM 1.0	2	Rural Major Collector	AC	5,280	24	126,720	5/13/2022	71
FLDBRRD	010B	FIELDBROOK ROAD	MM 1.0	MM 2.0	2	Rural Major Collector	AC	5,280	24	126,720	5/13/2022	71
FLMCRD	010	FLOWER MCNEIL ROAD	COUNTRY CLUB	END	2	Residential/Local	ST	370	20	7,400	6/19/2022	71
HEMLST	010	HEMLOCK STREET	DOLBEER ST	W ST	2	Arterial	AC	600	34	20,400	5/13/2022	71
MCEST	010	MC DERMOTT STREET	SH 36	END	2	Residential/Local	AC	1,550	17	26,350	6/16/2022	71
ROHNRD	020	ROHNERVILLE ROAD	MM 2.2	MM 1.1	2	Arterial	AC	5,495	22	120,890	5/13/2022	71
SUTTRD	020	SUTTER ROAD	NELSON RD	AZALEA AVE	2	Arterial	AC	2,610	32	83,520	5/13/2022	71
WELGTST	010	WELLINGTON STREET	HALL AVE	PLEASANT AVE	2	Residential/Local	AC	634	17	10,778	6/9/2022	71
ALPHST	010	ALDERPOINT ROAD	SH 36	MM 45.95	2	Arterial	AC	6,125	22	134,750	5/13/2022	70
ALPHST	070	ALDERPOINT ROAD	MM 41	MM 40	2	Arterial	AC	5,280	22	116,160	8/1/2022	70
BAHIRD	110	BALD HILLS ROAD	BOP MM 25.8	MM27	2	Arterial	AC	6,200	24	148,800	5/13/2022	70
BUTTLN	020	BUTTERMILK LANE	MM .91	GOLF COURSE RD	2	Arterial	AC	1,067	24	25,608	5/13/2022	70
CAJST	010	CALIFORNIA STREET	VAN NESS AVE	PORT KENYON	2	Residential/Local	AC	2,017	18	36,306	6/22/2022	70
COACWY	010	COACH WAY	HALFWAY AV	SHAMBERGER CT	2	Residential/Local	AC	509	36	18,324	6/2/2022	70
COCRD	020	COFFEE CREEK ROAD	MM 1.32	MM 2.35	2	Residential/Local	AC	5,438	18	97,884	6/18/2022	70
ERRDLO	020	EEL RIVER DRIVE	MM 3.18	COPNHAGEN ROAD	2	Residential/Local	AC	5,225	22	114,950	6/1/2022	70
ERRDWD	010	ELK RIVER/RIDGEWOOD/WALNUT RD	HERRICK ROAD	MM 1.0	2	Arterial	AC	5,280	30	158,400	5/25/2017	70
ERRDWD	030	ELK RIVER/RIDGEWOOD/WALNUT RD	MM 1.64	EGGERT RD	2	Arterial	AC	6,034	30	181,020	5/25/2017	70
JUNIPAV	010	JUNIPER AVENUE	COTTONWOOD AVE	MULBERRY ST	2	Residential/Local	AC	374	36	13,464	6/3/2022	70
MACRRD	020	MAPLE CREEK ROAD	SOUTH SIDE OF BRIDGE	MM 2.44	2	Arterial	AC	5,318	22	116,996	5/13/2022	70
MACRRD	080	MAPLE CREEK ROAD	MM 6.71	MM 7.22 BRIDGE	2	Arterial	AC	2,660	18	47,880	5/13/2022	70
MATTRD	325	MATTOLE ROAD	MM 10.96	MM 9.96	2	Arterial	AC	5,280	20	105,600	5/13/2022	70
MCKWLN	010	MC KEOWN LANE	SHIVELY FLAT RD	END	1	Residential/Local	ST	652	8	5,216	6/13/2022	70
MELVRD	010	MELVILLE ROAD	REDWOOD DR	LOCUST ST	2	Arterial	AC	300	31	9,300	5/13/2022	70
OARMYA	070	OLD ARCATA RD/MYRTLE AVE	MM 4.74	INDIANOLA CUTOFF	2	Arterial	AC	3,250	35	113,750	5/13/2022	70
PARKST	050	PARK STREET	LOLETA DR	FRANKLIN AVE	2	Residential/Local	ST	301	40	12,040	6/10/2022	70
PCRD	040	PRICE CREEK ROAD	MM 3.0	MM 3.43	2	Arterial	AC	2,234	16	35,744	5/13/2022	70
RIPARD	010	RIVERSIDE PARK ROAD	SH036	END	2	Residential/Local	ST	3,547	21	74,487	6/25/2022	70
SINGRD	030	SINGLEY ROAD	MM 1.18	MM 1.9	2	Residential/Local	AC	3,763	21	79,023	6/10/2022	70
SPURDR	010	SPRUCE ROAD	DULUARD DR	END	2	Residential/Local	AC	1,388	14	19,432	6/15/2022	70
TOHIRD	030	TOMPkins HILL ROAD	MM 3.9 BRIDGE	MM 3.09	2	Residential/Local	AC	4,230	18	76,140	5/31/2022	70
3RDST	010	3RD STREET	VAN DUZEN ST	MC DERMOTT ST	2	Residential/Local	AC	270	20	5,400	6/2/2022	69
ALDELN	010	ALDER LANE	FERNWOOD DR	END	2	Residential/Local	ST	475	39	18,525	6/13/2022	69
BIRDAV	020	BIRD AVENUE	CLIFF AV	END	2	Residential/Local	AC	550	36	19,800	6/3/2022	69
BLLABL	060B	BLUE LAKE BLVD	3000' E/O MM1.0	100 FT EAST OF RR TRX	2	Residential/Local	AC	4,022	20	80,440	6/8/2022	69
BUGELN	010	BUGENIG LANE	SCHOOL RD	END	2	Residential/Local	AC	400	30	12,000	6/3/2022	69
BUTTLN	010	BUTTERMILK LANE	MARGARET LN	MM .91	2	Arterial	AC	4,670	24	112,080	5/13/2022	69
CAMEDR	010	CAMELLIA DRIVE	SUTTER RD	END	2	Residential/Local	AC	1,214	36	43,704	6/3/2022	69
CROCLN	010	CROCCO LANE	SHIVELY FLAT RD	1788' N/O SHIVELY FLAT RD	2	Residential/Local	ST	1,788	12	21,456	6/18/2022	69
FLDBRRD	020	FIELDBROOK ROAD	MM 4.0	MURRAY RD	2	Rural Major Collector	AC	6,760	23	155,480	5/13/2022	69
HARVDR	010	HARVARD DRIVE	PURDUE DR	PRINCETON DR	2	Residential/Local	ST	288	32	9,216	6/13/2022	69
HERRST	010	HERRING STREET	BUHNE DR	END	2	Residential/Local	AC	289	28	8,092	6/13/2022	69
IANCT	010	IAN COURT	BACHETTI DR	END	2	Residential/Local	AC	106	36	3,816	6/14/2022	69
KNRFR	120A	KNELAND ROAD/FRESS WATER ROAD	MM 28.94	MM 28.00	2	Arterial	AC	4,963	22	109,186	5/13/2022	69
MARIRD	010A	MAD RIVER ROAD	UPPER BAY RD	MM 1.0	2	Residential/Local	AC	5,280	17	89,760	6/4/2022	69
MAYTST	010	MAYTAN STREET	SH096	COUNTRY CLUB	2	Residential/Local	AC	475	30	14,250	6/19/2022	69
MDBRKPL	010	MEADOWBROOKE PLACE	SUTTER RD	END	2	Residential/Local	AC	475	36	17,100	6/3/2022	69
OAST	010	OAK STREET	EUREKA CITY LIMIT	E ST	2	Arterial	AC	828	48	39,744	5/13/2022	69

Walking Survey was conducted on Residential/Local;
Automated Survey was conducted on Arterial and Collector;
AC: Asphalt Concrete; PCC: Portland Cement Concrete; ST: Surface Treated

Humboldt County - 2022 PMP Update
Section Description Inventory
Sorted by Descending PCI

Street ID	Section ID	Road Name	Begin Location	End Location	No. of Lanes	Functional Class	Surface Type	Length (ft)	Width (ft)	Area (sf)	PCI Date	PCI
PIGPTRD	010	PIGEON POINT ROAD	MYRTLE AVE	END	2	Residential/Local	ST	6,389	24	153,336	6/14/2022	69
SHFLRD	010	SHIVELY FLAT ROAD	CROCCO LN	END	2	Residential/Local	ST	5,491	12	65,892	6/26/2022	69
TASILN	010	TASI LANE	SUTTER RD	STARLING AVE	2	Residential/Local	AC	792	36	28,512	6/3/2022	69
TUCRRD	010	TULLEY CREEK ROAD	BALD HILLS RD	BRIDGE	2	Residential/Local	ST	10,243	18	184,374	6/18/2022	69
AZALAV	010A	AZALEA AVENUE	SH200	MM 1.0	2	Rural Major Collector	AC	5,280	21	110,880	5/13/2022	68
BRTHRD	120	BRICELAND THORNE ROAD	MM 2.0	MM 1.0	2	Arterial	AC	5,280	22	116,160	5/13/2022	68
DREDRD	010	DREDGE ROAD	SH096	END	2	Residential/Local	ST	2,010	11	22,110	6/19/2022	68
ELKVRD	020	ELK RIVER ROAD	ZANES RD	MM 1.98	2	Residential/Local	ST	10,454	20	209,080	6/10/2022	68
HEARTDR	020	HEARTWOOD DRIVE	NURSERY WY	CENTRAL AV	2	Collector	AC	600	40	24,000	5/13/2022	68
PAYTLN	010	PAYTON LANE	SH 36	END	2	Residential/Local	ST	360	13	4,680	5/6/2017	68
TRSCDR	010	TRINIDAD SCENIC DRIVE	TRND	TRND	2	Rural Minor Collector	AC	1,214	22	26,708	5/13/2022	68
ALPHST	020	ALDERPOINT ROAD	MM 45.95	MM 45	2	Arterial	AC	5,000	22	110,000	5/13/2022	67
ALPHST	330B	ALDERPOINT ROAD	MM 15.0	MM 14.5	2	Arterial	AC	2,640	22	58,080	5/13/2022	67
ALPHST	350A	ALDERPOINT ROAD	MM 13.5	MM 13.0	2	Arterial	AC	2,640	22	58,080	5/13/2022	67
BALBRD	010	BALBOA ROAD	CENTRAL AV	BUSH AV	2	Residential/Local	AC	345	31	10,695	6/2/2022	67
BLLABL	060A	BLUE LAKE BLVD	MM1.0	3000' E/O MM1.0	2	Residential/Local	AC	3,000	20	60,000	6/8/2022	67
BRTHRD	060B	BRICELAND THORNE ROAD	MM 7.5	MM 7.0	2	Arterial	AC	2,640	22	58,080	5/13/2022	67
CACRRD	010	CAMP CREEK ROAD	SH096	END	2	Residential/Local	ST	1,267	17	21,539	6/18/2022	67
CODST	010	COD STREET	BUHNE DR	END	2	Residential/Local	AC	761	20	15,220	6/13/2022	67
COCLERD	010	COUNTRY CLUB ES ROAD	MILL ST	END	2	Residential/Local	AC	1,478	21	31,038	6/18/2022	67
DELADR	010	DELANEY DRIVE	THE TERRACE	ROTH RD	2	Residential/Local	ST	475	19	9,025	6/18/2022	67
FERNDR	010	FERNBRIDGE DRIVE	SH 211	SH101	2	Arterial	AC	3,450	34	117,300	5/13/2022	67
FRANKAV	010	FRANKLIN AVENUE	LOLETA DR	LINCOLN AVE	2	Residential/Local	AC	1,055	48	50,640	6/10/2022	67
MANZST	010	MANZANITA STREET	HEARTWOOD DR	SITKA CT	2	Residential/Local	AC	288	36	10,368	6/3/2022	67
OLBRD	010	OLD BRICELAND ROAD	SPROWEL CR RD	MM 0.48	2	Residential/Local	ST	2,534	28	70,952	6/14/2022	67
SHIVRD	010	SHIVELY ROAD	SH 101	MM .2	2	Arterial	AC	2,586	36	93,096	5/13/2022	67
UNDECT	010	UNDERWOOD COURT	END	END	2	Residential/Local	AC	792	25	19,800	6/2/2022	67
WATERAV	010	WATERS AVENUE	HEARTWOOD DR	END	2	Residential/Local	AC	146	36	5,256	6/3/2022	67
WESENDR	010	WEST END ROAD	URBAN BDY	ARC	2	Rural Major Collector	ST	1,056	30	31,680	5/13/2022	67
ADKICT	010	ADKIN COURT	ADKINS RD	END	2	Residential/Local	AC	158	36	5,688	6/2/2022	66
ALPHST	080	ALDERPOINT ROAD	MM 40	MM 39	2	Arterial	AC	5,280	22	116,160	8/1/2022	66
ALPHST	140	ALDERPOINT ROAD	MM 34	MM 33	2	Arterial	AC	5,280	22	116,160	5/13/2022	66
ALPHST	260	ALDERPOINT ROAD	MM 22	MM 21	2	Arterial	AC	5,280	22	116,160	5/13/2022	66
BAYPCT	010	BAY POINTE COURT	HERRICK AVE	END	2	Residential/Local	AC	505	36	18,180	6/14/2022	66
CRD	010	C ROAD	OCEAN VIEW DR	BEACH DR	2	Residential/Local	AC	581	10	5,810	6/18/2022	66
CUMMRD	010A	CUMMINGS ROAD	MITCHELL RD	MM 1.0	2	Residential/Local	AC	5,280	20	105,600	6/14/2022	66
DRYDRD	020	DRYDENS ROAD	MM 0.87	END	1	Residential/Local	ST	396	12	4,752	6/1/2022	66
GASSWY	010	GASSAWAY ROAD	MCKINLEYVILLE	HALFWAY AV	2	Collector	AC	856	27	23,112	5/13/2022	66
HERRAV	010	HERRICK AVENUE	ELK RIVER RD	EUREKA CITY LIMIT	2	Arterial	AC	4,150	38	157,700	5/13/2022	66
HOMEDR	020	HOME DRIVE	WALNUT DR	END	2	Residential/Local	AC	1,331	36	47,916	6/10/2022	66
LABEDR	010	LAKE BENBOW DRIVE	BENBOW DR	END	2	Residential/Local	AC	2,706	22	59,532	6/16/2022	66
LENTRD	010	LENTELL ROAD	MITCHELL RD	END	2	Residential/Local	ST	3,168	18	57,024	6/14/2022	66
LICOAV	010	LINCOLN AVENUE	BENDIXSEN ST	N NAVY BASE RD	2	Residential/Local	ST	3,168	20	63,360	6/7/2022	66
MAIST	010	MAIN STREET	SIXTH ST	END	2	Residential/Local	AC	845	21	17,745	6/9/2022	66
MACRRD	010	MAPLE CREEK ROAD	BLUE LAKE ROAD	NORTH SIDE BRIDGE	2	Arterial	AC	6,930	26	180,180	5/13/2022	66
MACRRD	070	MAPLE CREEK ROAD	MM 5.93	MM 6.71	2	Arterial	AC	3,990	18	71,820	5/13/2022	66
MELOCT	010	MELODY COURT	PLUNKETT RD	END	2	Residential/Local	ST	475	20	9,500	6/14/2022	66
MILLST	010	MILL STREET	RHONERVILLE RD	MOUNTAINVIEW ROAD	2	Arterial	AC	1,591	32	50,912	5/13/2022	66
PLCLRD	010	PLACER CLAIM ROAD	SH096	W PEACH CK RD	2	Residential/Local	ST	1,795	22	39,490	6/24/2022	66
SNTCLST	010	SANTA CLARA STREET	PARK ST	RIDGE WAY	2	Residential/Local	ST	1,042	46	47,932	6/9/2022	66
SILKST	010	SILKWOOD STREET	HILLER RD	RAILROAD AV	2	Residential/Local	AC	637	36	22,932	6/2/2022	66
SOURD	020	SOUTH ROAD	SH101	N END	2	Residential/Local	ST	1,016	26	26,416	5/3/2017	66
SPRSRD	010	SPEARS ROAD	MYRTLE AVE	END	2	Residential/Local	AC	2,323	13	30,199	6/14/2022	66
STEVWY	010	STEVEN WAY	PICKETT RD	GWIN RD	2	Residential/Local	AC	670	40	26,800	6/3/2022	66
STURRD	010	STRUM ROAD	ALDERPOINT RD	580' N/O ALDERPOINT RD	2	Residential/Local	AC	580	10	5,800	6/26/2022	66
SUTTRD	010	SUTTER ROAD	CENTRAL AVE	NELSON RD	3	Collector	AC	2,975	48	142,800	5/13/2022	66
VADUST	010	VAN DUZEN STREET	SH 36	4TH ST	2	Residential/Local	AC	1,250	20	25,000	6/2/2022	66
WESTDR	030	WESTHAVEN DRIVE	TEH PAH LN	SH 101	2	Arterial	AC	5,770	22	126,940	8/1/2022	66
ALPHST	190	ALDERPOINT ROAD	MM 29	MM 28	2	Arterial	AC	5,280	22	116,160	5/13/2022	65
BAHIRD	140	BALD HILLS ROAD	MM28.9	MM30	2	Arterial	AC	5,450	24	130,800	5/13/2022	65
BAHIRD	150	BALD HILLS ROAD	MM30	MM31	2	Arterial	AC	5,280	24	126,720	5/13/2022	65
CIRCDR	010	CIRCLE DRIVE	EIGHTEENTH ST	EIGHTEENTH ST	2	Residential/Local	AC	830	39	32,370	6/9/2022	65
CLBERD	020	CLAM BEACH ROAD	MP 0.25	DOWS PRAIRIE	2	Residential/Local	ST	2,323	21	48,783	5/31/2022	65
DST	030	D STREET	ROHNERVILLE	A ST	2	Residential/Local	ST	1,742	21	36,582	6/18/2022	65
FLDBRRD	010C	FIELDBROOK ROAD	MM 2.0	MM 3.0	2	Rural Major Collector	AC	5,280	24	126,720	5/13/2022	65
FLDBRRD	010D	FIELDBROOK ROAD	MM 3.0	MM 4.0	2	Rural Major Collector	AC	5,280	24	126,720	5/13/2022	65
FULMRD	010	FULMOR ROAD	PORT KENYON	MM .82	2	Residential/Local	AC	4,347	21	91,287	5/31/2022	65

Humboldt County - 2022 PMP Update
Section Description Inventory
Sorted by Descending PCI

Street ID	Section ID	Road Name	Begin Location	End Location	No. of Lanes	Functional Class	Surface Type	Length (ft)	Width (ft)	Area (sf)	PCI Date	PCI
HAVELN	010	HAVEN LANE	MCKINLEYVILLE AV	END	2	Residential/Local	AC	750	42	31,500	6/2/2022	65
HILLSCT	010	HILLSIDE COURT	SEA AVE	END	2	Residential/Local	ST	739	34	25,126	6/14/2022	65
KNRFRR	080A	KNEELAND ROAD/FRESS WATER ROAD	KNEELAND RD	MM 33.00	2	Arterial	AC	3,294	22	72,468	5/13/2022	65
LONDDR	010	LONDON DRIVE	BURNS DR	END	2	Residential/Local	AC	1,560	36	56,160	6/14/2022	65
MACRRD	050	MAPLE CREEK ROAD	MM 3.95	ADDRESS 3300	2	Arterial	AC	6,935	18	124,830	5/13/2022	65
MACRRD	280	MAPLE CREEK ROAD	MM 3.87	MM 4.18	2	Residential/Local	ST	1,637	17	27,829	1/27/2017	65
MCKIAV	010	MCKINLEYVILLE AVENUE	MURRAY RD	GASSAWAY RD	2	Rural Major Collector	AC	1,277	21	26,817	5/13/2022	65
MURRRD	020	MURRAY ROAD	US 101	CENTRAL AVE	4	Arterial	AC	4,125	55	226,875	5/13/2022	65
OCDHIR	020	MURRAY ROAD	HILLER	MCKINLEYVILLE AVE	2	Arterial	AC	4,444	31	137,764	5/13/2022	65
OARMYA	030	OLD ARCATA RD/MYRTLE AVE	HUBBARD LN	MITCHELL RD	3	Arterial	AC	2,750	38	104,500	5/13/2022	65
PRYOCT	010	PRYOR COURT	BAYVIEW LN	END	2	Residential/Local	AC	317	36	11,412	6/24/2022	65
SCENDR	020	SCENIC DRIVE	LOLETA DR	SUMMER ST	2	Residential/Local	AC	482	24	11,568	6/25/2022	65
SPRIST	020	SPRING STREET	RAILROAD AVE	SUMMER ST	2	Residential/Local	ST	422	36	15,192	6/15/2022	65
WALNWY	010	WALNUT WAY	SH299	THE TERRACE	2	Residential/Local	AC	659	33	21,747	6/19/2022	65
WIRIRD	120	WILDER RIDGE ROAD	MM 9.2	MM 8.2	2	Arterial	AC	5,280	20	105,600	5/13/2022	65
BASFDRD	010	BASSFORD ROAD	WESTGATE DR	END	2	Residential/Local	AC	1,028	16	16,448	6/10/2022	64
BACHRD	010	BEACH ROAD	OAKRIDGE DR	END	2	Residential/Local	AC	264	14	3,696	6/17/2022	64
COTTAV	010	COTTONWOOD AVENUE	HOLLY DR	HEARTWOOD DR	2	Residential/Local	AC	1,045	36	37,620	6/3/2022	64
ELCRRD	030	ELK CREEK ROAD	MM 1.0	AVE OF GIANTS	2	Arterial	AC	5,280	22	116,160	5/13/2022	64
ETHORD	050	ETTERSBURG HON ROAD	MM 6.47	ETTERSBURG MON	2	Rural Minor Collector	ST	2,798	20	55,960	4/29/2017	64
FOREDR	010	FOREST DRIVE	BRICELAND RD	END	2	Residential/Local	AC	2,851	10	28,510	6/13/2022	64
GLENDDR	030A	GLENDALE DRIVE	FIELDBROOK RD	MM 1.0	2	Rural Major Collector	AC	5,280	25	132,000	5/13/2022	64
HILLCT	010	HILLARY COURT	WALNUT DR	END	2	Residential/Local	AC	106	47	4,982	6/10/2022	64
ISPIRD	070B	ISHI PISHI ROAD	MM 6.20	MM 6.60	2	Rural Minor Collector	AC	2,112	14	29,568	5/13/2022	64
JORDCT	010	JORDAN COURT	PILLOR DR	END	2	Residential/Local	AC	211	36	7,596	6/3/2022	64
PENNAV	010	PENNSYLVANIA AVENUE	MYRTLE AVE	FRANK ST	2	Residential/Local	AC	1,937	38	73,606	6/9/2022	64
PLEASAV	010	PLEASANT AVENUE	WALNUT DR	END	2	Residential/Local	AC	571	32	18,272	6/24/2022	64
REMORD	020	REED MOUNTAIN ROAD	MM 0.06	MM 0.25	2	Residential/Local	AC	1,003	18	18,054	7/19/2017	64
SALMAV	010	SALMON AVENUE	GRIFFITH RD	SCHOOL RD	2	Residential/Local	ST	686	34	23,324	6/3/2022	64
SECOCT	010	SECOND STREET	RAILROAD AVE	END	2	Residential/Local	AC	883	36	31,788	6/13/2022	64
STOVRD	030	STOVER ROAD	MM 1.20	MM 3.20	2	Residential/Local	ST	10,560	19	200,640	6/8/2022	64
SUNSLN	010	SUNSET LANE	BIGFOOT AV	HILLCREST WY	2	Residential/Local	ST	1,590	28	44,520	7/13/2017	64
TRBUST	010	TRINITY/BUHNE STREET	MYRTLE AVE	QUAKER ST	2	Arterial	AC	1,800	44	79,200	5/13/2022	64
WIRIRD	070	WILDER RIDGE ROAD	MM 1.7	MM .7	2	Arterial	AC	5,280	20	105,600	5/13/2022	64
ABRACT	010	ABRAHAMSEN COURT	BAYVIEW LN	END	2	Residential/Local	AC	317	36	11,412	6/13/2022	63
AZALLN	010	AZALEA LANE	VANCE AVE	LEONARD DR	2	Residential/Local	ST	400	40	16,000	6/14/2022	63
BAHIRD	120	BALD HILLS ROAD	MM27	MM28	2	Arterial	AC	5,280	24	126,720	5/13/2022	63
CENTAV	050	CENTRAL AVENUE	BABLAR ROAD	TURNER ROAD	5	Arterial	AC	6,570	70	459,900	5/13/2022	63
DAVDCT	010	DAVID COURT	SUMMIT RIDGE RD	END	2	Residential/Local	AC	422	36	15,192	6/14/2022	63
DEMERT	010	DEMELLO ROAD	SH 36	EOP	2	Residential/Local	AC	1,410	16	22,560	6/19/2022	63
DENADR	010B	DENA DRIVE	550' WASHINGTON AVE	SHORT ST	2	Residential/Local	AC	608	36	21,888	6/15/2022	63
DORTCT	010	DOROTHY COURT	LINDA WY	END	2	Residential/Local	AC	390	36	14,040	6/15/2022	63
DOPRRD	010	DOWS PRAIRIE ROAD	STRAWBERRY CREK	CRANNEL RD	2	Rural Major Collector	ST	12,461	22	274,142	5/13/2022	63
EERILN	020	EEL RIVER LANE	OAKRIDGE DR	END	2	Residential/Local	AC	404	14	5,656	6/18/2022	63
EMERCT	010	EMERALD COURT	TRINITY ST	END	2	Residential/Local	AC	320	28	8,960	6/9/2022	63
GIRARCT	010	GIRARD COURT	HARRIS ST	END	2	Residential/Local	AC	204	27	5,508	6/9/2022	63
HEMLST	050	HEMLOCK STREET	EUR	EUR	2	Residential/Local	AC	211	10	2,110	6/9/2022	63
JOANCT	010	JOANNA COURT	MCKINLEYVILLE AV	END	2	Residential/Local	AC	422	38	16,036	6/15/2022	63
KNRFRR	010	KNEELAND ROAD/FRESS WATER ROAD	MYRTLE AVE	BRANDON LN	2	Arterial	AC	6,360	31	197,160	5/13/2022	63
LILALN	010	LILAC LANE	AVALON DR	END	2	Residential/Local	AC	317	27	8,559	6/10/2022	63
MAPLLN	010	MAPLE LANE	REDWOOD DR	LOCUST ST	2	Arterial	AC	285	31	8,835	5/13/2022	63
MARIST	010	MARIUS STREET	HALFWAY AV	BARNETT AV	2	Residential/Local	AC	792	36	28,512	6/2/2022	63
MUNSST	010	MUNSON STREET	HARRISON AVE	HILL ST	2	Residential/Local	AC	290	34	9,860	6/9/2022	63
RAECT	010	RAE COURT	TIMOTHY RD	END	2	Residential/Local	AC	230	36	8,280	6/3/2022	63
RAILDR	020	RAILROAD DRIVE	MCKINLEYVILLE AV	CENTRAL AV	2	Collector	AC	2,745	35	96,075	5/13/2022	63
REDAV	010	RED AVENUE	ADKINS RD	END	2	Residential/Local	AC	120	60	7,200	6/2/2022	63
RDWDST	020	REDWOOD STREET	E END	WALNUT DR	2	Residential/Local	ST	315	46	14,490	6/25/2022	63
RIVBARD	010	RIVER BAR ROAD	SH 36	END	2	Residential/Local	ST	9,293	21	195,153	6/25/2022	63
TOHIRD	040	TOMPKINS HILL ROAD	MM 3.09	MM 2	2	Residential/Local	AC	5,510	18	99,180	5/31/2022	63
VST	030	V STREET	FERN ST	E END	2	Residential/Local	ST	530	27	14,310	6/10/2022	63
WILDRD	010	WILDER ROAD	SH036	END	2	Residential/Local	ST	1,901	17	32,317	6/18/2022	63
WORTAV	010B	WORTH AVENUE	257' E/O WASHINGTON	LINDA WAY	2	Residential/Local	AC	257	37	9,509	6/15/2022	63
ZANERD	020	ZANES ROAD	MM 0.62	MM 0.71	2	Residential/Local	ST	429	17	7,293	6/15/2022	63
ALCANCT	010	ALDER CANYON COURT	WALNUT DR	END	2	Residential/Local	AC	106	47	4,982	6/10/2022	62
BAHIRD	130	BALD HILLS ROAD	MM28	MM28.9	2	Arterial	AC	4,853	24	116,472	5/13/2022	62
BRTHRD	130	BRICELAND THORNE ROAD	MM 1.0	SHELTER COVE	2	Arterial	AC	5,280	22	116,160	5/13/2022	62
COHSRD	010	COOKHOUSE ROAD	N NAVY BASE RD	VANCE AVE	2	Residential/Local	AC	581	31	18,011	6/7/2022	62

Humboldt County - 2022 PMP Update
Section Description Inventory
Sorted by Descending PCI

Street ID	Section ID	Road Name	Begin Location	End Location	No. of Lanes	Functional Class	Surface Type	Length (ft)	Width (ft)	Area (sf)	PCI Date	PCI
DILLRD	010	DILLON ROAD	PORT KENYON RD	MM 1.0	2	Residential/Local	AC	5,280	20	105,600	5/30/2022	62
EDELAV	010	EDELIN AVENUE	WORTH AV	END	2	Residential/Local	AC	634	37	23,458	6/3/2022	62
ISPIRD	070C	ISHI PISHI ROAD	MM 6.60	END/ MM 7.53	2	Rural Minor Collector	ST	4,913	14	68,782	5/13/2022	62
KNRFRR	090	KNEELAND ROAD/FRESS WATER ROAD	MM 32.39	MM 31.39	2	Arterial	AC	5,280	22	116,160	5/13/2022	62
MONTGST	030	MONTGOMERY STREET	EEL RIVER DR	LOLETA DR	2	Residential/Local	ST	951	36	34,236	6/10/2022	62
RECARD	070A	RED CAP ROAD	MM 2.73	MM 4.23	1	Residential/Local	ST	7,920	12	95,040	6/16/2022	62
WASHAV	010	WASHINGTON AVE	SCHOOL RD	100 FT WEST OF THREE CABINS LN	2	Arterial	AC	1,050	21	22,050	5/13/2022	62
WEENRD	030	WEST END ROAD	MM 4.00	URBAN BDY	2	Residential/Local	ST	7,709	16	123,344	6/8/2022	62
ALPHST	100	ALDERPOINT ROAD	MM 38	MM 37	2	Arterial	AC	5,280	22	116,160	5/13/2022	61
ARTIST	010	ARTINO STREET	UNION ST	ALTO ST	2	Residential/Local	AC	470	34	15,980	6/14/2022	61
BARVCT	010	BAR VIEW COURT	VANCE AVE	END	2	Residential/Local	AC	405	27	10,935	6/14/2022	61
BAYST	020A	BAY ST	PM 0.420	FAY ST	2	Residential/Local	AC	634	29	18,386	6/7/2022	61
BAYVLN	010	BAYVIEW LANE	HUM HILL RD	PRYOR ST	2	Residential/Local	AC	1,298	36	46,728	6/13/2022	61
CASCST	010	CASCARA STREET	HOLLY DR	SYCAMORE AV	2	Residential/Local	AC	321	36	11,556	6/3/2022	61
EICHRD	010	EICH ROAD	HUMBOLDT HILL RD	S BROADWAY	2	Residential/Local	AC	686	36	24,696	6/13/2022	61
ELKVRD	010	ELK RIVER ROAD	RIDGEWOOD DR	ZANES RD	2	Residential/Local	ST	8,184	21	171,864	6/10/2022	61
FISCHLN	010	FISCHER LANE	HUM HILL RD	END	2	Residential/Local	AC	475	36	17,100	6/3/2022	61
FOVIDR	010	FOREST VIEW DRIVE	BIGFOOT AV	BIGFOOT AV	2	Residential/Local	ST	5,738	26	149,188	6/22/2022	61
GOBLN	020	GOBLE LANE	FULMOR RD	MM 3.3	2	Residential/Local	AC	5,280	17	89,760	5/30/2022	61
HIGGLN	010	HIGGENS LANE	TELEGRAPH CK RD	END	2	Residential/Local	AC	686	24	16,464	6/16/2022	61
HOFLRD	020	HOLMES FLAT ROAD	MM 1.33	MM 1.61	2	Residential/Local	ST	1,478	14	20,692	6/19/2022	61
HOPELN	010	HOPE LANE	ALDER LN	END	2	Residential/Local	AC	290	20	5,800	6/17/2022	61
JERSAV	010	JERSEY AVENUE	ERIE ST	PENNSYLVANIA AVE	2	Residential/Local	ST	400	44	17,600	6/9/2022	61
KNRFRR	130	KNEELAND ROAD/FRESS WATER ROAD	BOP MM 27.4	MM 26.66	2	Arterial	AC	4,584	22	100,848	5/13/2022	61
LEPPCT	010	LEPPEK COURT	HERRICK AVE	END	2	Residential/Local	AC	397	30	11,910	6/14/2022	61
MATTRD	340	MATTOLE ROAD	MM 8.92	MM 7.91	2	Arterial	AC	5,280	22	116,160	5/13/2022	61
MATTRD	390	MATTOLE ROAD	LINDLEY ROAD	MM 2.72	2	Arterial	AC	5,074	22	111,628	5/13/2022	61
MONTGST	010	MONTGOMERY STREET	HARRIS ST	WILSON ST	2	Residential/Local	AC	392	32	12,544	6/9/2022	61
NNBRD	060	NEW NAVY BASE ROAD	MM 3.6	MM 4.17	2	Arterial	AC	3,525	35	123,375	5/13/2022	61
PILLDR	010	PILLOR DRIVE	GWIN RD	END	2	Residential/Local	AC	528	36	19,008	6/3/2022	61
RAROAV	010	RAILROAD AVENUE	SHIVELY RD	END	2	Residential/Local	ST	1,126	14	15,764	6/25/2022	61
RAVWDPL	010	RAVENWOOD PLACE	CAMELLIA DR	END	2	Residential/Local	AC	264	36	9,504	6/3/2022	61
SEMCRD	020	SEELY MCINTOSH ROAD	MM 1.45	TRI CO	2	Rural Minor Collector	ST	4,140	14	57,960	5/13/2022	61
THIEAV	010	THIEL AVENUE	HILLER RD	END	2	Residential/Local	AC	2,640	36	95,040	6/2/2022	61
WALFDAV	010	WALFORD AVENUE	HARRIS ST	WILSON ST	2	Residential/Local	AC	422	36	15,192	6/9/2022	61
UWSCRD	010	WEITCHPEC SCHOOL ROAD	SH169	LWR WEITCHPEC RD	2	Residential/Local	ST	2,323	10	23,230	7/16/2017	61
WLDWD	010	WILDWOOD	UNION ST	LISSA DR	2	Residential/Local	AC	158	36	5,688	6/14/2022	61
ALPHST	340	ALDERPOINT ROAD	MM 14.5	MM 13.5	2	Arterial	AC	5,280	22	116,160	5/13/2022	60
BRIDST	010	BRIDGE STREET	MAIN ST	END	2	Rural Minor Collector	AC	1,180	27	31,860	5/13/2022	60
CHEZRD	020	CHEZEM ROAD	MM 1.00	MM 2.00	2	Residential/Local	AC	5,280	22	116,160	6/11/2022	60
CHEZRD	030	CHEZEM ROAD	MM 2.00	MM 3.00	2	Residential/Local	AC	5,280	22	116,160	6/11/2022	60
ELKVRD	030	ELK RIVER ROAD	MM 1.98	END	2	Residential/Local	ST	1,490	14	20,860	6/10/2022	60
FORTBL	010	FORTUNA BLVD	FORTUNA	FORTUNA	2	Arterial	AC	169	40	6,760	5/13/2022	60
GLENDDR	030B	GLENDALE DRIVE	MM 1.0	SH299	2	Rural Major Collector	AC	6,400	25	160,000	5/13/2022	60
HUBRLN	020	HUBBARD LANE	HUBBARD LN	MYRTLE AVE	2	Residential/Local	AC	541	24	12,984	6/9/2022	60
INDICU	010	INDIANOLA CUTOFF	MYRTLE AVE	EUREKA CITY LIMIT	2	Arterial	AC	2,350	22	51,700	5/13/2022	60
JACRRD	010	JACOBY CREEK ROAD	OLD ARCATA RD	MM .97	2	Arterial	AC	5,127	26	133,302	5/13/2022	60
KNRFRR	020	KNEELAND ROAD/FRESS WATER ROAD	BRANDON LN	FOSTER RD	2	Arterial	AC	5,230	31	162,130	5/13/2022	60
KNRFRR	080B	KNEELAND ROAD/FRESS WATER ROAD	MM 33.00	MM 32.39	2	Arterial	AC	3,221	22	70,862	5/13/2022	60
LIPOST	010	LITTLE POND STREET	MURRAY RD	UNDERWOOD CT	2	Residential/Local	AC	2,753	36	99,108	6/2/2022	60
MATTRD	020	MATTOLE ROAD	MM 43.33	MM 42.33	2	Arterial	AC	5,280	18	95,040	5/13/2022	60
MATTRD	550	MATTOLE ROAD	MM 12.0	MM 13.0	2	Arterial	AC	5,280	20	105,600	5/13/2022	60
PALMBL	010	PALMER BLVD	PALMER CREEK	PAGE WAY	2	Residential/Local	AC	1,260	19	23,940	6/10/2022	60
SCHORD	010	SCHOOL ROAD	CENTRAL AVE	BUGENG AVE	2	Arterial	AC	2,000	44	88,000	5/13/2022	60
SPRIDR	010	SPRINGER DRIVE	LEDRU AV	FORTUNE ST	2	Residential/Local	AC	1,056	36	38,016	6/2/2022	60
SPCRD	020	SPROWEL CREEK ROAD	US 101	CAMP KIMTU ROAD	2	Arterial	AC	5,100	23	117,300	5/13/2022	60
TIMORD	010	TIMOTHY ROAD	PICKETT RD	GRACE AV	2	Residential/Local	AC	2,120	36	76,320	6/3/2022	60
WIRIRD	020	WILDER RIDGE ROAD	MM 6.76	MM 5.76	2	Arterial	AC	5,280	18	95,040	5/13/2022	60
ACKERLN	010	ACKERMAN LANE	GOLDEN GATE DR	GOLDEN GATE DR	2	Residential/Local	ST	2,310	20	46,200	6/18/2022	59
BRTHRD	060A	BRICELAND THORNE ROAD	MM 8.0	MM 7.5	2	Arterial	AC	2,640	22	58,080	5/13/2022	59
BRTHRD	090	BRICELAND THORNE ROAD	MM 5.0	MM 4.0	2	Arterial	AC	5,280	22	116,160	5/13/2022	59
CLIFFAV	010	CLIFF AVENUE	OCEAN AV	HILLER RD	2	Residential/Local	AC	1,545	40	61,800	6/3/2022	59
CREELN	010	CREKESIDE LANE	END	END	2	Residential/Local	AC	370	22	8,140	6/18/2022	59
EAGLLN	010	EAGLE LANE	CENTRAL AV	NORTON RD	2	Residential/Local	AC	2,220	30	66,600	6/2/2022	59
GOBLN	010	GOBLE LANE	MM 1.2	FULMOR LN	2	Residential/Local	AC	6,120	17	104,040	6/1/2022	59
GOGADR	020	GOLDEN GATE DRIVE	1593' S/O SH036	END	2	Residential/Local	ST	2,538	19	48,222	6/22/2022	59
HOLLST	010	HOLLY STREET	EXCELSIOR RD	HOLLY ST	2	Arterial	AC	1,025	40	41,000	5/13/2022	59

Walking Survey was conducted on Residential/Local;
Automated Survey was conducted on Arterial and Collector;
AC: Asphalt Concrete; PCC: Portland Cement Concrete; ST: Surface Treated

Humboldt County - 2022 PMP Update
Section Description Inventory
Sorted by Descending PCI

Street ID	Section ID	Road Name	Begin Location	End Location	No. of Lanes	Functional Class	Surface Type	Length (ft)	Width (ft)	Area (sf)	PCI Date	PCI
JACRRD	050	JACOBY CREEK ROAD	BROOKWOOD DR	MM 1.48	2	Residential/Local	ST	7,814	19	148,466	6/14/2022	59
LUCIAV	010	LUCIA AVENUE	ELK ST	END	2	Residential/Local	AC	739	40	29,560	6/9/2022	59
MATTRD	010	MATTOLE ROAD	FERNDALE CITY LIMIT	MM 43.33	2	Arterial	AC	5,311	18	95,598	5/13/2022	59
MUNSCT	010	MUNSON COURT	MUNSON ST	END	2	Residential/Local	AC	231	30	6,930	6/9/2022	59
PCRRD	010	PINE CREEK ROAD	PINE CREEK RD	MM 2.00	2	Rural Minor Collector	ST	10,560	21	221,760	5/13/2022	59
SCENDR	010	SCENIC DRIVE	LINCOLN AVE	LOLETA DR	2	Residential/Local	AC	1,086	46	49,956	6/25/2022	59
SILVPL	010	SILVERADO PLACE	LITTLE POND ST	END	2	Residential/Local	AC	230	36	8,280	6/2/2022	59
STAFRD	010	STAFFORD ROAD	SH 101	END	2	Residential/Local	AC	5,702	11	62,722	5/1/2017	59
TERILN	010	TERI LANE	LINDLEY LOOP WEST	END	2	Residential/Local	AC	574	21	12,054	6/15/2022	59
THIRST	010	THIRD STREET	RAILROAD AVE	C ST	2	Residential/Local	AC	574	36	20,664	6/13/2022	59
TOMPRD	020A	TOMPKINS HILL ROAD	MM 1.67	MM 1.0	2	Arterial	AC	3,538	26	91,988	5/13/2022	59
WASHAV	030	WASHINGTON AVE	MCKINLEYVILLE AVE/WASH AVE	MURREY RD	2	Arterial	AC	6,612	26	171,912	5/13/2022	59
WICRRD	010	WILLIAMS CREEK ROAD	GRIZZLY BLUFF RD	MM .5	2	Residential/Local	AC	2,790	18	50,220	6/18/2022	59
WICRRD	020	WILLIAMS CREEK ROAD	MM .5	MM 1.5	2	Residential/Local	AC	5,280	11	58,080	6/8/2017	59
WINDRD	010	WINDY ROAD	MCKINLEYVILLE AV	END	2	Residential/Local	AC	422	38	16,036	6/2/2022	59
ALPHST	090	ALDERPOINT ROAD	MM 39	MM 38	2	Arterial	AC	5,280	22	116,160	5/13/2022	58
BAHIRD	160	BALD HILLS ROAD	MM31	MM32.04 TULLY CREEK RD	2	Arterial	AC	5,300	24	127,200	5/13/2022	58
BARTRD	010	BARTOW ROAD	CENTRAL AVE	BELLA VISTA RD	2	Residential/Local	AC	3,590	32	114,880	6/4/2022	58
BSHOGR	020	BLUE SLIDE/HOWE/GRZZLY	MM .9	HOWE CREEDK RD	2	Arterial	AC	6,090	22	133,980	5/13/2022	58
BRTHRD	070	BRICELAND THORNE ROAD	MM 7.0	MM 8.0	2	Arterial	AC	5,280	22	116,160	5/13/2022	58
CENTAV	040	CENTRAL AVENUE	AIRPORT RD	BABLAR ROAD	2	Arterial	AC	5,450	28	152,600	5/13/2022	58
DUCHRD	010	DUCHESS ROAD	WINDSOR AV	END	2	Residential/Local	AC	554	22	12,188	6/3/2022	58
ERRDWD	060	ELK RIVER/RIDGEWOOD/WALNUT RD	CAMPTON RD	HEMLOCK ST	2	Arterial	AC	5,710	40	228,400	5/13/2022	58
EWANAV	010	EWAN AVENUE	SHIVELY FLAT RD	SHIVELY FLAT RD	2	Residential/Local	ST	1,056	15	15,840	6/18/2022	58
FST	010	F STREET	150FT SOUTH OF WILLOW ST	LUNDBUR PL	2	Arterial	AC	2,510	46	115,460	5/13/2022	58
FIHIRD	050	FICKLE HILL ROAD	MM 6	MM 7	2	Arterial	AC	5,280	16	84,480	5/13/2022	58
KNRFRR	030	KNEELAND ROAD/FRESS WATER ROAD	FOSTER RD	FRESHWATER POOL RD	2	Arterial	AC	4,300	31	133,300	5/13/2022	58
MASTPL	010	MASTERSON PLACE	LEONARD DR	END	2	Residential/Local	ST	186	46	8,556	6/14/2022	58
MATTRD	380	MATTOLE ROAD	MM 4.75	LINDLEY ROAD	2	Arterial	AC	5,632	22	123,904	5/13/2022	58
MONTWY	010	MONTECITO WAY	EIGHTEENTH ST	END	2	Residential/Local	AC	372	28	10,416	6/9/2022	58
OARMYA	010	OLD ARCATA RD/MYRTLE AVE	5TH ST	HOOVER ST	3	Arterial	AC	5,584	50	279,200	5/13/2022	58
PENIDR	010	PENINSULA DRIVE	SH 255	MM 1.92	2	Residential/Local	ST	10,137	20	202,740	6/7/2022	58
PROSAV	010	PROSPECT AVENUE	SCENIC DR	LOLETA DR	2	Residential/Local	ST	898	31	27,838	6/10/2022	58
RDWDST	010	REDWOOD STREET	WALNUT DR	W END	2	Residential/Local	ST	858	46	39,468	6/25/2022	58
SHIVRD	050	SHIVELY ROAD	MM 3.25	MM 4.25	2	Arterial	AC	5,280	20	105,600	5/13/2022	58
SILVAV	010	SILVERADO AVENUE	LITTLE POND ST	END	2	Residential/Local	AC	2,094	36	75,384	6/2/2022	58
TOHIRD	060	TOMPKINS HILL ROAD	MM 1	PALMER CREEK ROAD	2	Residential/Local	AC	5,280	18	95,040	5/31/2022	58
TOMPRD	010	TOMPKINS HILL ROAD	HWY 101	MM 1.67	2	Arterial	AC	5,290	35	185,150	5/13/2022	58
ALPHST	420	ALDERPOINT ROAD	MM 6.5	MM 5.5	2	Arterial	AC	5,280	26	137,280	5/13/2022	57
ATCHCT	010	ATCHINSON COURT	TOTH RD	END	2	Residential/Local	AC	466	18	8,388	6/13/2022	57
BST	010	B STREET	THIRD ST	FIELDS LAND DR	2	Residential/Local	AC	556	36	20,016	6/17/2022	57
BEVIRD	020	BELLA VISTA ROAD	MM 0.23	BARTOW RD	1	Residential/Local	AC	779	24	18,696	6/4/2022	57
BRTHRD	110	BRICELAND THORNE ROAD	MM 3.0	MM 2.0	2	Arterial	AC	5,280	22	116,160	5/13/2022	57
CANYCT	010	CANYON COURT	TELEGRAPH CK RD	END	2	Residential/Local	AC	365	21	7,665	6/14/2022	57
CHEZRD	040	CHEZEM ROAD	MM 3.00	MM 4.00	2	Residential/Local	AC	5,280	22	116,160	6/11/2022	57
ERRDWD	050	ELK RIVER/RIDGEWOOD/WALNUT RD	COVEY CT	CAMPTON RD	2	Arterial	AC	5,509	40	220,360	5/13/2022	57
FOUTST	010B	FOURTH STREET	350' E/O HIGHLAND AVE	CRAIG AVE	2	Residential/Local	ST	759	21	15,939	7/20/2017	57
GLENDR	010	GLENDAL DRIVE	SH 299	ESSEX LN	2	Residential/Local	AC	2,904	20	58,080	6/8/2022	57
HARRAV	010	HARRISON AVENUE	MYRTLE AVE	RUSS ST	2	Arterial	AC	5,285	40	211,400	5/13/2022	57
KNRFRR	050	KNEELAND ROAD/FRESS WATER ROAD	MM36.86	MM 35.67	2	Arterial	AC	6,276	22	138,072	5/13/2022	57
KNRFRR	100	KNEELAND ROAD/FRESS WATER ROAD	MM 31.39	MM 29.96	2	Arterial	AC	8,178	22	179,916	5/13/2022	57
KNRFRR	110	KNEELAND ROAD/FRESS WATER ROAD	MM 29.96	MM 28.94	2	Arterial	AC	5,042	22	110,924	5/13/2022	57
LEONDR	010	LEONARD DRIVE	EUREKA ST	VANCE ST	2	Residential/Local	ST	820	37	30,340	6/14/2022	57
MARIRD	010D	MAD RIVER ROAD	MM 3.0	END	2	Residential/Local	AC	3,155	17	53,635	6/4/2022	57
MAHIRD	020	MAPLE HILLS ROAD	BEAR BUTTE ROAD	SALMON CREEK ROAD	2	Arterial	AC	5,280	20	105,600	5/13/2022	57
MATTRD	250	MATTOLE ROAD	MM 18.77	MM 17.77	2	Arterial	AC	5,280	20	105,600	5/13/2022	57
MURRRD	060	MURRAY ROAD	MM 4.34	MM 4.91	2	Arterial	AC	4,200	25	105,000	5/13/2022	57
OCDHIR	010	OCEAN DRIVE/HILLER ROAD	SCHOOL ROAD	HILLER	2	Arterial	AC	3,050	22	67,100	5/13/2022	57
ORCHWY	010	ORCHARD WAY	MYERS AV	SH254	2	Residential/Local	ST	1,003	19	19,057	6/18/2022	57
PALMBL	020	PALMER BLVD	PAGE WAY	SCHIRMAN WAY	2	Residential/Local	AC	3,050	14	42,700	6/16/2022	57
PCRRD	020	PINE CREEK ROAD	MM 2.00	PINE CREEK RD	2	Rural Minor Collector	ST	8,659	21	181,839	5/13/2022	57
SHCORD	030	SHELTER COVE ROAD	MM 3.0	Arterial	2	Arterial	AC	5,280	20	105,600	5/13/2022	57
SHOERD	010	SHOEMAKER ROAD	SH096	SH096	2	Residential/Local	ST	7,181	19	136,439	6/26/2022	57
SWANRD	020	SWAN ROAD	MM 0.12	END	2	Residential/Local	ST	422	14	5,908	6/1/2022	57
TRSCDR	040	TRINIDAD SCENIC DRIVE	MP 0.95	MM 1.54	2	Residential/Local	ST	3,115	16	49,840	6/1/2022	57
2NDST	010	2ND STREET	VAN DUZEN ST	MC DERMOTT	2	Residential/Local	AC	261	20	5,220	6/2/2022	56
ALPHST	180	ALDERPOINT ROAD	MM 30	MM 29	2	Arterial	AC	5,280	22	116,160	5/13/2022	56

Walking Survey was conducted on Residential/Local;
Automated Survey was conducted on Arterial and Collector;
AC: Asphalt Concrete; PCC: Portland Cement Concrete; ST: Surface Treated

Humboldt County - 2022 PMP Update
Section Description Inventory
Sorted by Descending PCI

Street ID	Section ID	Road Name	Begin Location	End Location	No. of Lanes	Functional Class	Surface Type	Length (ft)	Width (ft)	Area (sf)	PCI Date	PCI
AMYCT	010	AMY COURT	SCOTT WAY	END	2	Residential/Local	AC	158	28	4,424	6/10/2022	56
BRD	010	B ROAD	BIG LAGOON PK	BIG LAGOON PK	2	Residential/Local	AC	570	15	8,550	6/18/2022	56
BSHOGR	110	BLUE SLIDE/HOWE/GRZZLY	COPPINI LN	100 FT WEST OF ST.MARY CEM	2	Arterial	AC	4,050	20	81,000	5/13/2022	56
CHABCT	010	CHABOT COURT	HERRON RD	END	2	Residential/Local	AC	544	28	15,232	6/10/2022	56
ERDRFO	010	EEL RIVER DRIVE	DRAKE HILL ROAD	EOP SOUTH	2	Residential/Local	AC	1,505	20	30,100	6/6/2017	56
FAYST	010	FAY STREET	END	BAY ST	2	Residential/Local	AC	540	25	13,500	6/7/2022	56
FIHRD	060	FICKLE HILL ROAD	MM 7	MM 8	2	Arterial	AC	5,280	16	84,480	5/13/2022	56
FIFTST	010	FIFTH STREET	MAIN ST	B ST	2	Residential/Local	ST	330	31	10,230	6/22/2022	56
FRENRD	010	FRENCH ROAD	MAPLE HILLS RD	US101	2	Residential/Local	ST	155	36	5,580	7/14/2017	56
ISPIRD	070A	ISHI PISHI ROAD	MM 5.59	MM 6.20	2	Rural Minor Collector	ST	3,220	14	45,080	5/13/2022	56
KIENLN	010	KIENNEBREW LANE	DYERVILLE LOOP RD	END	2	Residential/Local	ST	686	20	13,720	6/23/2022	56
MATTCL	010	MATTHEW CIRCLE	PRYOR ST	END	2	Residential/Local	AC	158	30	4,740	6/16/2022	56
MATTRD	190	MATTOLE ROAD	MM 26.05	MM 25.05	2	Arterial	AC	5,280	20	105,600	5/13/2022	56
OARMYA	050	OLD ARCATA RD/MYRTLE AVE	PIGEON PT ROAD	MM 3.66	2	Arterial	AC	5,560	30	166,800	5/13/2022	56
PARKDR	010	PARKSIDE DRIVE	MCKINLEYVILLE AV	END	2	Residential/Local	AC	1,041	39	40,599	6/13/2022	56
ROTHRD	010	ROTH ROAD	SH299	THE TERRACE	2	Residential/Local	AC	845	20	16,900	6/18/2022	56
WALKWY	010	WALKER WAY	TELEGRAPH CK RD	OAK DR	2	Residential/Local	AC	1,373	16	21,968	6/15/2022	56
WIRIRD	050	WILDER RIDGE ROAD	MM 3.7	MM 2.7	2	Arterial	AC	5,280	20	105,600	5/13/2022	56
ALPHST	160	ALDERPOINT ROAD	MM 31	MM 32	2	Arterial	AC	5,280	22	116,160	5/13/2022	55
BAIRRD	020	BAIR ROAD	MM 1.0	MM 2.0	2	Arterial	AC	5,280	23	121,440	5/13/2022	55
BLLABL	010	BLUE LAKE BLVD	100 FT EAST OF RR TRX	1 MILE EAST OF RR TRX	2	Arterial	AC	5,280	21	110,880	5/13/2022	55
BRMTRD	030	BRANNON MOUNTAIN ROAD	MM 4.00	NF BDY	2	Residential/Local	ST	4,166	15	62,490	6/19/2022	55
BUHNDR	010	BUHNE DRIVE	KING SALMON AVE	END	2	Residential/Local	AC	2,455	38	93,290	6/13/2022	55
CRWDDR	010	CRESTWOOD DRIVE	BUTTERMILK LN	END	2	Residential/Local	ST	317	25	7,925	6/14/2022	55
CYPRAV	010	CYPRESS STREET	WALNUT ST	END	2	Residential/Local	ST	972	46	44,712	6/16/2022	55
EUREST	010	EUREKA STREET	VANCE ST	MEYERS AVE	2	Arterial	AC	840	40	33,600	5/13/2022	55
FORSRD	010	FORSON ROAD	MCKINLEYVILLE AV	END	2	Residential/Local	AC	1,270	34	43,180	6/2/2022	55
FORTST	010	FORTUNE STREET	MURRAY RD	END	2	Residential/Local	AC	1,275	36	45,900	6/2/2022	55
GRIFFRD	010	GRIFFITH ROAD	HARPER AV	SALMON AV	2	Residential/Local	ST	370	38	14,060	6/3/2022	55
HARPAV	010	HARPER AVENUE	GRIFFITH RD	END	2	Residential/Local	ST	634	37	23,458	6/3/2022	55
KNRFR	040	KNEELAND ROAD/FRESS WATER ROAD	FRESHWATER POOL ROAD	MM 36.86	2	Arterial	AC	5,709	22	125,598	5/13/2022	55
MARKST	010	MARKET STREET	FERNDALE CITY LIMIT	PORT KENYON	2	Residential/Local	AC	1,955	21	41,055	6/1/2022	55
MARTAV	010	MARTY AVENUE	LINDA WY	END	2	Residential/Local	AC	706	36	25,416	6/3/2022	55
MATTRD	370	MATTOLE ROAD	MM 5.91	MM 4.75	2	Arterial	AC	6,018	22	132,396	5/13/2022	55
MATTRD	590	MATTOLE ROAD	MM 16.0	MM 17.0	2	Arterial	AC	5,280	22	116,160	5/13/2022	55
PHILRD	010	PHILLIPSVILLE ROAD	SH254	SH254	2	Rural Minor Collector	ST	3,326	16	53,216	5/13/2022	55
PCRD	020	PRICE CREEK ROAD	MM 1.0	MM 2.0	2	Arterial	AC	5,280	16	84,480	5/13/2022	55
RENFST	010	RENFREW STREET	HARRISON AVE	TOGO ST	2	Residential/Local	AC	211	40	8,440	6/9/2022	55
RESERD	010	RESERVE ROAD	SH 200	END	2	Residential/Local	AC	370	19	7,030	6/4/2022	55
SOQRD	010	SOUTH QUARRY ROAD	JACOBY CREEK RD	END	2	Residential/Local	ST	3,432	14	48,048	6/14/2022	55
SUBSRD	010	SUBSTATION ROAD	WADDINGTON RD	END	2	Residential/Local	AC	4,634	22	101,948	5/31/2022	55
SUNSRDG	010	SUNSET RIDGE	CAMELLIA DR	END	2	Residential/Local	AC	528	36	19,008	6/3/2022	55
WCOARD	020	WEST COAST RD	896' N/O REDWOOD DR	END	2	Residential/Local	AC	864	14	12,096	6/18/2022	55
WIRIRD	130	WILDER RIDGE ROAD	MM 8.2	MM 7.2	2	Arterial	AC	5,280	20	105,600	5/13/2022	55
WINDAV	010	WINDSOR AVENUE	SCHOOL RD	DUCHESS RD	2	Residential/Local	AC	311	22	6,842	6/3/2022	55
ZEBLRD	030	ZENIA BLUFF ROAD	MM 2.0	MM 2.3/EOP	2	Arterial	AC	1,650	20	33,000	5/13/2022	55
ALPCT	010	ALPINE COURT	HERRICK AVE	END	2	Residential/Local	AC	634	35	22,190	6/14/2022	54
BAIRRD	030	BAIR ROAD	MM 2.0	MM 3.0	2	Arterial	AC	5,280	23	121,440	5/13/2022	54
BRTHRD	040	BRICELAND THORNE ROAD	MM 10.0	MM 9.0	2	Arterial	AC	5,280	22	116,160	5/13/2022	54
BRTHRD	080	BRICELAND THORNE ROAD	MM 6.0	MM 5.0	2	Arterial	AC	5,280	22	116,160	5/13/2022	54
BRTHRD	100	BRICELAND THORNE ROAD	MM4.0	MM 3.0	2	Arterial	AC	5,280	22	116,160	5/13/2022	54
CENTAV	030	CENTRAL AVENUE	MM 3.5	AIRPORT RD	2	Arterial	AC	2,790	37	103,230	5/13/2022	54
CYPRCT	010	CYPRESS COURT	HOLLY DR	END	2	Residential/Local	AC	242	36	8,712	6/3/2022	54
DENADR	010A	DENA DRIVE	WASHINGTON AVE	550' W/O WASHINGTON AVE	2	Residential/Local	AC	550	36	19,800	6/15/2022	54
ERDRLO	010	EEL RIVER DRIVE	HOOKTON RD	MM 3.18	2	Residential/Local	AC	6,311	22	138,842	6/1/2022	54
EVERCT	010	EVERGREEN COURT	HOLLY DR	END	2	Residential/Local	AC	310	36	11,160	6/3/2022	54
EVERRD	010	EVERGREEN ROAD	REDWOOD DR	TUNNEL RD	2	Residential/Local	AC	1,585	32	50,720	6/18/2022	54
HALFV	010	HALFWAY AVENUE	GASSAWAY AV	AIRPORT RD	2	Collector	AC	3,917	26	101,842	5/13/2022	54
HAHIRD	010	HAWKS HILL ROAD	TABLE BLUFF ROAD	1MILE SOUTH/WIDTH CHANGE	2	Residential/Local	AC	5,280	14	73,920	6/10/2022	54
KNRFR	060	KNEELAND ROAD/FRESS WATER ROAD	MM 35.67	MM 34.72	2	Arterial	AC	5,076	22	111,672	5/13/2022	54
KNRFR	070	KNEELAND ROAD/FRESS WATER ROAD	MM 34.72	KNEELAND RD	2	Arterial	AC	5,950	22	130,900	5/13/2022	54
LEELN	010	LEE LANE	HUMBOLDT HILL	END	2	Residential/Local	AC	739	36	26,604	6/13/2022	54
LINDWY	010	LINDA WAY	DENA DR	END	2	Residential/Local	AC	1,003	36	36,108	6/3/2022	54
MARYRD	010	MARY ROAD	ANDERSON RD	STEENBLOCK AV	2	Residential/Local	AC	475	26	12,350	6/3/2022	54
NNBRD	050	NEW NAVY BASE ROAD	MM 2.85	MM 3.4	4	Arterial	AC	3,350	63	211,050	5/13/2022	54
OAKST	010	OAK STREET	LOCUST ST	END	2	Residential/Local	AC	422	30	12,660	6/19/2022	54
SHCORD	040	SHELTER COVE ROAD	MM 3.0	MM 4.0	2	Arterial	AC	5,280	20	105,600	5/13/2022	54

Walking Survey was conducted on Residential/Local;
Automated Survey was conducted on Arterial and Collector;
AC: Asphalt Concrete; PCC: Portland Cement Concrete; ST: Surface Treated

Humboldt County - 2022 PMP Update
Section Description Inventory
Sorted by Descending PCI

Street ID	Section ID	Road Name	Begin Location	End Location	No. of Lanes	Functional Class	Surface Type	Length (ft)	Width (ft)	Area (sf)	PCI Date	PCI
SINGRD	040	SINGLEY ROAD	MM 1.9	MM 2.49	2	Residential/Local	AC	2,834	18	51,012	6/10/2022	54
SWANRD	010	SWAN ROAD	SH101	MM 0.12	2	Residential/Local	ST	633	20	12,660	6/1/2022	54
WIRIRD	040	WILDER RIDGE ROAD	MM 4.7	MM 3.7	2	Arterial	AC	5,280	20	105,600	5/13/2022	54
ZEBLRD	050	ZENIA BLUFF ROAD	MM 3.17	COUNTY LINE	2	Arterial	AC	3,954	20	79,080	5/13/2022	54
AZALAV	010B	AZALEA AVENUE	MM 1.0	MM 1.25	2	Rural Major Collector	AC	1,835	21	38,535	5/13/2022	53
BAIRRD	010	BAIR ROAD	SH 299	MM 1.0	2	Arterial	AC	5,280	23	121,440	5/13/2022	53
CENVRD	020	CENTERVILLE	MM .93	MM 1.93	2	Residential/Local	AC	5,280	22	116,160	6/1/2022	53
COCHRD	010	COCHRAN ROAD	END	AZALEA AVE	2	Residential/Local	AC	2,160	16	34,560	6/4/2022	53
FOSTRD	010	FOSTER ROAD	FRESHWATER RD	END	2	Residential/Local	AC	581	12	6,972	6/19/2022	53
GOBLN	030	GOBLE LANE	MM 3.3	DILLON RD	2	Residential/Local	AC	1,426	17	24,242	6/1/2022	53
HOLLDR	010	HOLLY DRIVE	CENTRAL AV	LIME AV	2	Residential/Local	AC	2,620	36	94,320	6/3/2022	53
HOOVST	010	HOOVER STREET	END	MYRTLE AVE	2	Residential/Local	AC	1,450	37	53,650	6/14/2022	53
HUNTRD	010	HUNTS ROAD	SH 200	END	2	Residential/Local	AC	6,178	18	111,204	6/15/2022	53
LESLRD	010	LESLIE ROAD	CAMPTON RD	EUR CL	2	Residential/Local	AC	950	30	28,500	6/10/2022	53
LISSRD	010	LISSA DRIVE	END	BEACHETTI DR	2	Residential/Local	AC	870	36	31,320	6/14/2022	53
MATTRD	240	MATTOLE ROAD	MM 19.77	MM 18.77	2	Arterial	AC	5,280	20	105,600	5/13/2022	53
MATTRD	400	MATTOLE ROAD	MM 2.72	MM 1.72	2	Arterial	AC	5,280	22	116,160	5/13/2022	53
NICODR	010A	NICOLOS DRIVE	BUTTERMILK	235' W/O BUTTERMILK	2	Residential/Local	ST	235	21	4,935	6/14/2022	53
PLPORD	010	PALMER BLVD	GRIZZLY BLUFF ROAD	RENNER LN	2	Arterial	AC	4,653	18	83,754	5/13/2022	53
PARAV	010	PAR AVENUE	REDWAY DR	BRICELAND RD	2	Residential/Local	AC	1,690	21	35,490	6/13/2022	53
PAPODR	030	PATRICKS POINT DRIVE	MM 2.23	TRND	2	Rural Minor Collector	ST	17,318	25	432,950	5/13/2022	53
REDWDR	040	REDWOOD DRIVE	BRICELAND RD	REDWAY DR	2	Rural Major Collector	AC	1,857	46	85,422	5/13/2022	53
ROSEAV	010	ROSE AVENUE	GRIZZLY BLUFF RD	FERNDALE CITY LIMITS	2	Residential/Local	AC	3,441	20	68,820	5/31/2022	53
TIHIRD	010	TITLOW HILL ROAD	SH299	MM 2.00	2	Rural Minor Collector	ST	10,560	22	232,320	5/13/2022	53
TOHIRD	010	TOMPKINS HILL ROAD	HOOKTON RD	MM 4.5	2	Residential/Local	AC	4,870	18	87,660	5/31/2022	53
TOMPRD	020B	TOMPKINS HILL ROAD	MM 1.0	HOOKTON RD	2	Arterial	AC	5,122	26	133,172	5/13/2022	53
WYCLN	010	WYCLIFFE LANE	LONDON DR	END	2	Residential/Local	AC	350	36	12,600	6/14/2022	53
ALDEST	010	ALDER STREET	F ST	E ST	2	Arterial	AC	234	28	6,552	5/13/2022	52
ALPHST	110	ALDERPOINT ROAD	MM 37	MM 36	2	Arterial	AC	5,280	20	105,600	5/13/2022	52
CENVRD	010	CENTERVILLE	SHAW RD	MM .93	2	Residential/Local	AC	4,834	22	106,348	6/1/2022	52
CENVRD	060	CENTERVILLE	MM 4.93	EOP	2	Residential/Local	AC	1,841	22	40,502	6/1/2022	52
DST	020A	D STREET	SPRUCE ST	ALDER ST	2	Residential/Local	AC	1,250	48	60,000	6/19/2022	52
ELCRRD	010	ELK CREEK ROAD	DYERVILLE LOOP ROAD	MM 2.08	2	Arterial	AC	3,652	22	80,344	5/13/2022	52
FIHIRD	010	FICKLE HILL ROAD	MM 1.5 BOP	MM 2.5	2	Arterial	AC	5,280	16	84,480	5/13/2022	52
LILOEAL	010	LINDLEY LOOP EAST	TELEGRAPH CK RD	END	2	Residential/Local	AC	845	21	17,745	6/16/2022	52
MATTRD	420	MATTOLE ROAD	MM .81	WILDER RIDGE RD	2	Arterial	AC	4,123	22	90,706	5/13/2022	52
ORCHLN	010	ORCHARD LANE	BRICELAND RD	1459' S/O BRICELAND RD	2	Residential/Local	AC	1,459	28	40,852	6/13/2022	52
RICRDR	010	RIVERCREST DRIVE	SPROWEL CK RD	END	2	Residential/Local	AC	250	32	8,000	6/18/2022	52
SEAWDR	010	SEAWOOD DRIVE	SH101	PATRICKS PT DR	2	Residential/Local	ST	1,056	28	29,568	6/1/2022	52
SHCORD	020	SHELTER COVE ROAD	MM 1.0	MM 2.0	2	Arterial	AC	5,280	20	105,600	5/13/2022	52
SHVRD	110	SHIVELY ROAD	MM 9.26	RR TRX MM 10.05	2	Arterial	AC	3,864	18	69,552	5/13/2022	52
STEEAV	010	STEENBLOCK AVENUE	MARY RD	END	2	Residential/Local	AC	370	26	9,620	6/3/2022	52
TOOBRD	010	TOOBY ROAD	SH 101	END	2	Residential/Local	AC	1,320	22	29,040	6/15/2022	52
TRFRD	010	TRINIDAD FRGT ROAD	TRND	END	2	Residential/Local	AC	4,699	25	117,475	6/1/2022	52
ALPHST	120	ALDERPOINT ROAD	MM 36	MM35	2	Arterial	AC	5,280	22	116,160	5/13/2022	51
BASHRD	010	BARK SHANTY ROAD	ISHI PISHI RD	MM 0.86	2	Residential/Local	ST	4,540	12	54,480	6/19/2022	51
BARNST	020	BARNUM STREET	WEBSTER ST	REDWOOD ST	2	Residential/Local	AC/PCC	342	32	10,944	6/1/2022	51
BESPRD	030	BELL SPRINGS ROAD	MM 2.0	HARRIS ROAD	2	Rural Minor Collector	AC	1,371	24	32,904	5/13/2022	51
CENTAV	080	CENTRAL AVENUE	FIELDS LAND DR	END	2	Residential/Local	AC	898	36	32,328	6/13/2022	51
DYLORD	040	DYERVILLE LOOP ROAD	MM 3.0	MM 3.95	2	Rural Minor Collector	AC	4,945	18	89,010	5/13/2022	51
FIHIRD	020	FICKLE HILL ROAD	MM 2.5	MM 3.5	2	Arterial	AC	5,280	16	84,480	5/13/2022	51
HEINDRD	010	HEINDON ROAD	MILLER LN	END	2	Residential/Local	ST	528	21	11,088	6/4/2022	51
HILNDCI	010	HIGHLAND CIRCLE	EDGEWOOD RD	END	2	Residential/Local	AC	370	35	12,950	6/9/2022	51
ISPIRD	020	ISHI PISHI ROAD	MM 0.29	MM 0.35	1	Rural Minor Collector	ST	317	11	3,487	5/13/2022	51
ISPIRD	060	ISHI PISHI ROAD	MM 3.59	MM 5.59	2	Rural Minor Collector	ST	10,560	14	147,840	5/13/2022	51
MLLST	010	MILLS STREET	VICTOR BLVD	PEERLESS AVE	2	Residential/Local	AC	950	16	15,200	6/7/2022	51
MITCRD	030	MITCHELL ROAD	LENTELL RD	END	2	Residential/Local	ST	7,339	17	124,763	6/14/2022	51
OAKRDR	010	OAKRIDGE DRIVE	BRICELAND RD	BRICELAND RD	2	Residential/Local	ST	2,798	13	36,374	6/13/2022	51
RALPCT	010	RALPH COURT	CHRISTINE DR	END	2	Residential/Local	AC	264	27	7,128	6/10/2022	51
SUNNRD	010	SUN ROAD	FORSON RD	END	2	Residential/Local	AC	1,003	35	35,105	6/2/2022	51
TECRD	020	TELEGRAPH CREEK ROAD	MM 1.00	MM 2.00	2	Residential/Local	AC	5,280	22	116,160	6/15/2022	51
TRINACT	010	TRINA COURT	AZALEA AVE	END	2	Residential/Local	AC	331	36	11,916	6/3/2022	51
WIRIRD	030	WILDER RIDGE ROAD	MM 5.76	EOP MM 5.13	2	Arterial	AC	3,314	18	59,652	5/13/2022	51
WIRIRD	090	WILDER RIDGE ROAD	KINGS PEAK ROAD	MM 11.2	2	Arterial	AC	5,280	20	105,600	5/13/2022	51
WILLCT	010	WILLIAM COURT	GRACE AV	JAMES CT	2	Residential/Local	AC	1,340	36	48,240	6/3/2022	51
ALBARD	010	ALBATROSS ROAD	UPPER PACIFIC DR	LOWER PACIFIC DR	2	Residential/Local	AC	1,319	22	29,018	6/13/2022	50
BSHOGR	010	BLUE SLIDE/HOWE/GRZZLY	WEBSTER RD	MM .9	2	Arterial	AC	5,072	22	111,584	5/13/2022	50

Walking Survey was conducted on Residential/Local;
Automated Survey was conducted on Arterial and Collector;
AC: Asphalt Concrete; PCC: Portland Cement Concrete; ST: Surface Treated

Humboldt County - 2022 PMP Update
Section Description Inventory
Sorted by Descending PCI

Street ID	Section ID	Road Name	Begin Location	End Location	No. of Lanes	Functional Class	Surface Type	Length (ft)	Width (ft)	Area (sf)	PCI Date	PCI
BRTHRD	050	BRICELAND THORNE ROAD	MM 9.0	MM 8.0	2	Arterial	AC	5,280	22	116,160	5/13/2022	50
CEDAST	010	CEDAR STREET	REDWOOD ST	CYPRESS AVE	2	Residential/Local	ST	2,124	46	97,704	6/10/2022	50
CENTAV	070	CENTRAL AVENUE	BELLA VISTA	HWY 101S	2	Arterial	AC	1,000	58	58,000	5/13/2022	50
CHEZRD	010	CHEZEM ROAD	SH299	MM 1.00	2	Residential/Local	AC	5,280	22	116,160	6/11/2022	50
DYLORD	010	DYERVILLE LOOP ROAD	AVE OF GIANTS	MM 1.0	2	Rural Minor Collector	AC	5,280	16	84,480	5/13/2022	50
GRBRLN	010	GREENBRIAR LANE	WALNUT DR	END	2	Residential/Local	AC	686	36	24,696	6/15/2022	50
HATCHRD	010	HATCHERY ROAD	BLK	END	2	Residential/Local	ST	7,498	28	209,944	6/8/2022	50
JORDRD	010	JORDAN ROAD	SH101	END	2	Rural Minor Collector	AC	475	22	10,450	5/13/2022	50
MAHIRD	010	MAPLE HILLS ROAD	AVE OF GIANTS	BEAR BUTTE ROAD	2	Arterial	AC	5,145	20	102,900	5/13/2022	50
MATTRD	270	MATTOLE ROAD	MM 16.77	MM 15.77	2	Arterial	AC	5,280	20	105,600	5/13/2022	50
MONTGST	020	MONTGOMERY STREET	LOLETA DR	MAIN ST	2	Residential/Local	ST	719	27	19,413	6/10/2022	50
NELSHOWY	010	NELSON WAY	MCKINLEYVILLE AV	JIMENSON RD	2	Residential/Local	AC	620	36	22,320	6/2/2022	50
NNBRD	040	NEW NAVY BASE ROAD	MM 1.98	MM 2.85	2	Arterial	AC	4,294	35	150,290	5/13/2022	50
NNBRD	070	NEW NAVY BASE ROAD	MM 4.17	HWY 255	4	Arterial	AC	2,386	63	150,318	5/13/2022	50
OCVWDR	010	OCEAN VIEW DRIVE	ROUNDHOUSE CREEK RD	C RD	2	Residential/Local	AC	1,261	34	42,874	6/1/2022	50
OLSTHY	010	OLD STATE HIGHWAY	N END	S END	2	Residential/Local	AC	2,589	20	51,780	6/2/2022	50
PARKST	010	PARK STREET	MYRTLE	MM .63	2	Arterial	AC	3,000	48	144,000	5/13/2022	50
PLPORD	030	PLEASANT POINT ROAD	MM 1.88	WADDINGTON RD	2	Residential/Local	AC	3,640	18	65,520	5/31/2022	50
SCOLRD	010	SCHOOL ROAD	NEWTON RD	END	2	Residential/Local	AC	370	20	7,400	6/3/2022	50
SYCAAV	010	SYCAMORE AVENUE	COTTONWOOD AV	LIME AV	2	Residential/Local	AC	934	36	33,624	6/3/2022	50
TABLRD	020	TABLE BLUFF ROAD	HOOKTON RD	MM 1.00	2	Residential/Local	ST	5,280	19	100,320	5/23/2017	50
TESSCT	010	TESS COURT	LISSA DR	END	2	Residential/Local	AC	211	36	7,596	6/14/2022	50
UPPADR	010B	UPPER PACIFIC DRIVE	MM 1.0	END	2	Residential/Local	AC	2,006	21	42,126	6/15/2022	50
VILLWY	010	VILLAGE WAY	FOREST VIEW DR	HILLCREST WY	2	Residential/Local	ST	717	28	20,076	6/19/2022	50
ALPHST	170	ALDERPOINT ROAD	MM 31	MM 30	2	Arterial	AC	5,280	22	116,160	5/13/2022	49
ALPHST	200	ALDERPOINT ROAD	MM 28	MM 27	2	Arterial	AC	5,280	22	116,160	5/13/2022	49
ALPHST	280	ALDERPOINT ROAD	MM 20	MM 19/ZENIA BLUFF ROAD	2	Arterial	AC	5,280	22	116,160	5/13/2022	49
ALPHST	430	ALDERPOINT ROAD	MM 5.5	MM 4.5	2	Arterial	AC	5,280	26	137,280	5/13/2022	49
BLLABL	040	BLUE LAKE BLVD	SH299	END	2	Residential/Local	AC	4,646	30	139,380	6/8/2022	49
BRTHRD	030	BRICELAND THORNE ROAD	MM 11.0	MM 10.0	2	Arterial	AC	5,280	22	116,160	5/13/2022	49
CENTAV	060	CENTRAL AVENUE	TURNER ROAD	BELLA VISTA	2	Arterial	AC	1,400	40	56,000	5/13/2022	49
CHURST	020	CHURCH STREET	MAIN ST	RAILROAD AVE	2	Residential/Local	ST	161	22	3,542	6/10/2022	49
DAFFAV	010	DAFFODIL AVENUE	MURRAY RD	ENCALYPTUS RD	2	Residential/Local	AC	1,933	32	61,856	6/2/2022	49
DEANAV	010	DEAN AVENUE	PENINSULA DR	VICTOR BLVD	2	Residential/Local	ST	315	20	6,300	6/7/2022	49
FERNST	010	FERN STREET	REDWOOD FIELDS	WALNUT DR	2	Arterial	AC	1,000	40	40,000	5/13/2022	49
KAYAV	010	FRONTAGE ROAD	FRNTAGE RD	END	2	Residential/Local	AC	518	18	9,324	6/16/2022	49
GRHTRD	030	GREENWOOD HEIGHTS DRIVE	MM 2.00	MM 2.70	2	Rural Minor Collector	AC	3,696	23	85,008	5/13/2022	49
HOCRRD	010	HOWE CREEK ROAD	BLUE SLIDE ROAD	MM .17	2	Residential/Local	AC	905	15	13,575	5/25/2017	49
KAHLAV	010	KAHLSTROM AVENUE	6TH AVE	SH 101	2	Arterial	AC	800	28	22,400	5/13/2022	49
MATTRD	580	MATTOLE ROAD	MM 15.0	MM 16.0	2	Arterial	AC	5,280	22	116,160	5/13/2022	49
OAKAV	010	OAK AVENUE	REDWAY DR	PAR AVE	2	Residential/Local	AC	528	27	14,256	6/13/2022	49
RIDGRD	010	RIDGE ROAD	BEACH RD	BEACH RD	2	Residential/Local	AC	3,776	24	90,624	6/25/2022	49
SHCORD	080	SHELTER COVE ROAD	MM 7.0	MM 8.0	2	Arterial	AC	5,280	20	105,600	5/13/2022	49
TABLRD	030	TABLE BLUFF ROAD	MM 1.00	MM 2.28	2	Residential/Local	ST	6,846	19	130,074	5/23/2017	49
TABLRD	040	TABLE BLUFF ROAD	MM 2.28	SOUTH JETTY RD	2	Residential/Local	AC	1,367	14	19,138	6/22/2022	49
TIMOCT	010	TIMOTHY COURT	TIMOTHY RD	END	2	Residential/Local	AC	192	36	6,912	6/3/2022	49
TRACRD	010	TRINITY ACRES ROAD	ROTH RD	END	2	Residential/Local	ST	2,277	15	34,155	6/18/2022	49
WACRRD	010	WARREN CREEK ROAD	WEST END RD	END	2	Residential/Local	AC	4,905	19	93,195	6/8/2022	49
WILLRD	010	WILLOW ROAD	SH299	END	2	Residential/Local	AC	1,116	32	35,712	6/18/2022	49
ALPHST	250	ALDERPOINT ROAD	MM 23	MM 22	2	Arterial	AC	5,280	22	116,160	5/13/2022	48
AZALAV	020	AZALEA AVENUE	MM 1.25	SUTTER RD	2	Rural Major Collector	AC	515	27	13,905	5/13/2022	48
BESPRD	080	BELL SPRINGS ROAD	MM 3.46	END/MM 2.40	2	Rural Minor Collector	AC	4,959	18	89,262	5/13/2022	48
BENBDR	060	BENBOW DRIVE	MM 3.56	MM 4.74	2	Residential/Local	AC	6,230	23	143,290	6/14/2022	48
CAKIRD	010	CAMP KITMU ROAD	SPROWEL CK RD	END	2	Residential/Local	ST	7,762	24	186,288	6/14/2022	48
CIVIAV	010	CIVIC AVENUE	SOUTH BAY DEPOT AVE	HARRISON AVE	2	Residential/Local	ST	660	11	7,260	6/13/2022	48
DRHIRD	010	DRAKE HILL ROAD	EEL RIVER ROAD	THELMA ST	2	Arterial	AC	3,450	24	82,800	5/13/2022	48
EILERD	010	EILEEN ROAD	DEBBIE LN	RIDGE RD	2	Residential/Local	AC	1,081	21	22,701	6/15/2022	48
ELCRD	020	ELK CREEK ROAD	MM 2.08	MM 1.0	2	Arterial	AC	5,504	22	121,088	5/13/2022	48
FIHIRD	040	FICKLE HILL ROAD	MM 4.5	MM 6	2	Arterial	AC	7,920	16	126,720	5/13/2022	48
FILADR	010	FIELDS LANDING DRIVE	C ST	CENTRAL AVE	2	Arterial	AC	900	24	21,600	5/13/2022	48
FRDRD	010	FRIDAY RIDGE ROAD	SH299	MM 2.00	2	Residential/Local	ST	10,560	21	221,760	6/20/2022	48
GRHTRD	040	GREENWOOD HEIGHTS DRIVE	MM 2.70	MM 3.70	2	Rural Minor Collector	AC	5,280	23	121,440	5/13/2022	48
GRHTRD	050	GREENWOOD HEIGHTS DRIVE	MM 3.70	MM 4.70	2	Rural Minor Collector	AC	5,280	23	121,440	5/13/2022	48
HOFLRD	040	HOLMES FLAT ROAD	MM 1.93	END	2	Residential/Local	ST	5,649	14	79,086	6/23/2022	48
LILOWE	010	LINDLEY LOOP WEST	SHELTER COVE	END	2	Residential/Local	AC	867	21	18,207	6/16/2022	48
MATTRD	040	MATTOLE ROAD	MM 41.33	40.33	2	Arterial	AC	5,280	18	95,040	5/13/2022	48
MATTRD	090	MATTOLE ROAD	MM 36.32	MM 35.32	2	Arterial	AC	5,280	20	105,600	5/13/2022	48

Walking Survey was conducted on Residential/Local;
Automated Survey was conducted on Arterial and Collector;
AC: Asphalt Concrete; PCC: Portland Cement Concrete; ST: Surface Treated

Humboldt County - 2022 PMP Update
Section Description Inventory
Sorted by Descending PCI

Street ID	Section ID	Road Name	Begin Location	End Location	No. of Lanes	Functional Class	Surface Type	Length (ft)	Width (ft)	Area (sf)	PCI Date	PCI
NNBRD	030	NEW NAVY BASE ROAD	MM 1.04	MM 1.98	2	Arterial	AC	5,083	35	177,905	5/13/2022	48
PARSRD	010	PARSONS ROAD	HILLSIDE DR	END	2	Residential/Local	AC	3,326	18	59,868	6/15/2022	48
PEWDDR	010	PEPPERWOOD DRIVE	WILLOW GLEN RD	TOTH RD	2	Residential/Local	AC	2,158	21	45,318	6/15/2022	48
POKERD	030	PORT KENYON ROAD	MM 1.97	MM 2.72	2	Residential/Local	AC	3,913	15	58,695	5/30/2022	48
RECARD	090	RED CAP ROAD	MM 5.03 (NF)	REDCAP CR RD	1	Residential/Local	ST	8,975	10	89,750	6/25/2022	48
REDDLN	010	REDWOOD LANE	SH254	LAUREL AVE	2	Residential/Local	ST	880	21	18,480	6/25/2022	48
RDCRCT	010	RIDGECREST COURT	BEACH RD	END	2	Residential/Local	AC	368	21	7,728	7/17/2017	48
SECNST	010	SECOND STREET	CHURCH ST	END	2	Residential/Local	ST	325	15	4,875	7/14/2017	48
SINGRD	020	SINGLEY ROAD	MM .4	MM 1.18	2	Residential/Local	AC	4,255	21	89,355	6/10/2022	48
SITHST	010	SIXTH STREET	ALDERPOINT RD	END	2	Residential/Local	AC	775	18	13,950	6/19/2022	48
SORERD	010	SORENSON ROAD	SH254	END	2	Residential/Local	AC	4,522	24	108,528	5/1/2017	48
SPCRRD	040	SPROWEL CREEK ROAD	BRICELAND ROAD	MM 1.0	2	Arterial	AC	5,280	23	121,440	5/13/2022	48
THOMRD	020	THOMAS ROAD	MM 1.00	MM 2.00	2	Residential/Local	ST	5,280	14	73,920	6/17/2022	48
TRAVICT	010	TRAVIS COURT	AZALEA AVE	END	2	Residential/Local	AC	460	36	16,560	6/3/2022	48
TURNRD	010	TURNER ROAD	CENTRAL AV	2000' W/O CENTRAL AV	2	Residential/Local	AC	2,000	18	36,000	6/4/2022	48
WESTDR	010	WESTHAVEN DRIVE	SCENIC DR	PAVE CHANGE	2	Arterial	AC	5,226	22	114,972	5/13/2022	48
WIRIRD	100	WILDER RIDGE ROAD	MM 11.2	MM 10.2	2	Arterial	AC	5,280	20	105,600	5/13/2022	48
WILLST	020	WILLIAMS STREET	BRIDGE ST	END	2	Residential/Local	ST	2,254	16	36,064	7/14/2017	48
ZANERD	010	ZANES ROAD	ELK RIVER RD	MM 0.62	2	Residential/Local	ST	3,295	14	46,130	6/15/2022	48
ALDGRD	020	ALDERGROVE ROAD	URBAN BDY	END	2	Residential/Local	AC	5,280	18	95,040	6/4/2022	47
ALPHST	150	ALDERPOINT ROAD	MM 33	MM 32	2	Arterial	AC	5,280	22	116,160	5/13/2022	47
ALPHST	450	ALDERPOINT ROAD	MM 3.5	MM 2.5	2	Arterial	AC	5,280	22	116,160	5/13/2022	47
ALPHST	460	ALDERPOINT ROAD	MM 2.5	MM 1.5	2	Arterial	AC	5,280	22	116,160	5/13/2022	47
BESPRD	070	BELL SPRINGS ROAD	MM 4.46	MM 3.46	2	Rural Minor Collector	AC	5,280	18	95,040	5/13/2022	47
BLLABL	020	BLUE LAKE BLVD	1 MILE EAST OF RR TRX	END HWY 299	2	Arterial	AC	4,300	21	90,300	5/13/2022	47
BRADYCT	010	BRADY COURT	BARTOW RD	END	2	Residential/Local	AC	768	32	24,576	6/4/2022	47
CATHCT	010	CATHERINE COURT	TIMOTHY RD	END	2	Residential/Local	AC	211	36	7,596	6/3/2022	47
COPERD	010	COPENHAGEN ROAD	EEL RIVER DR	MM 2.00	2	Residential/Local	ST	10,560	19	200,640	5/30/2022	47
ERIEST	010	ERIE STREET	HARRISON AVE	366 W HARRISON ST	2	Residential/Local	AC	366	28	10,248	6/9/2022	47
FIHRD	030	FICKLE HILL ROAD	MM 3.5	MM 4.5	2	Arterial	AC	5,280	16	84,480	5/13/2022	47
FIHRD	100	FICKLE HILL ROAD	MM 11.15	FICKLEHILL LN	2	Arterial	AC	4,650	16	74,400	5/13/2022	47
HALIAV	010	HALIBUT AVENUE	BUHNE DR	END	2	Residential/Local	AC	528	31	16,368	6/13/2022	47
INDIRD	010	INDIANOLA ROAD	INDIANOLA CUTOFF	MYRTLE AVE	2	Residential/Local	ST	1,978	19	37,582	6/14/2022	47
ISPIRD	050	ISHI PISHI ROAD	MM 1.59	MM 3.59	2	Rural Minor Collector	ST	10,560	14	147,840	5/13/2022	47
JACRRD	020	JACOBY CREEK ROAD	MM .97	QUARRY RD	2	Arterial	AC	3,852	26	100,152	5/13/2022	47
LOCUST	010	LOCUST STREET	MELVILLE ROAD	CONGER STREET	2	Arterial	AC	1,352	40	54,080	5/13/2022	47
MATTRD	500	MATTOLE ROAD	MM 7.0	MM 8.0	2	Arterial	AC	5,280	20	105,600	5/13/2022	47
MATTRD	570	MATTOLE ROAD	MM 14.0	MM 15.0	2	Arterial	AC	5,280	20	105,600	5/13/2022	47
NORTRD	010	NORTH ROAD	STAFFORD RD	END	2	Residential/Local	ST	4,752	27	128,304	6/24/2022	47
NORORD	010	NORTON ROAD	CENTRAL AV	END	2	Rural Major Collector	AC	3,175	28	88,900	5/13/2022	47
POKERD	010	PORT KENYON ROAD	SH 211	MM 1.0	2	Residential/Local	AC	5,280	21	110,880	5/30/2022	47
POKERD	020	PORT KENYON ROAD	MM 1.0	MM 1.97	2	Residential/Local	AC	5,125	21	107,625	5/30/2022	47
POUNRD	010	POUND ROAD	SH101	END	2	Residential/Local	AC	1,267	11	13,937	6/14/2022	47
REDDCT	010	REDDEN COURT	SHELTER COVE	END	2	Residential/Local	AC	763	20	15,260	6/15/2022	47
RICHCI	010	RICH CIRCLE	DEBBIE LN	END	2	Residential/Local	AC	106	30	3,180	6/15/2022	47
SEWEDR	020	SEWELL DRIVE	1150' N/O SH101	END	1	Residential/Local	AC	540	10	5,400	6/17/2022	47
WHALPT	010	WHALE POINT	RIDGEVIEW CIR	END	2	Residential/Local	AC	422	24	10,128	6/14/2022	47
ARD	010	A ROAD	BIG LAGOON PK	MM 0.12	2	Residential/Local	AC	634	17	10,778	6/17/2022	46
ALPHST	210	ALDERPOINT ROAD	MM 27	MM 26	2	Arterial	AC	5,280	22	116,160	5/13/2022	46
ALPHST	270	ALDERPOINT ROAD	MM 21	MM 20	2	Arterial	AC	5,280	22	116,160	5/13/2022	46
ALPHST	320	ALDERPOINT ROAD	MM 16.5	MM 15.5	2	Arterial	AC	5,280	22	116,160	5/13/2022	46
ALPHST	360	ALDERPOINT ROAD	MM 12.5	MM 11.5	2	Arterial	AC	5,280	22	116,160	5/13/2022	46
ALPHST	440	ALDERPOINT ROAD	MM 4.5	MM 3.5	2	Arterial	AC	5,280	26	137,280	5/13/2022	46
BAHIRD	040	BALD HILLS ROAD	MM3.0	MM4.0	2	Arterial	AC	5,280	22	116,160	5/13/2022	46
BESPRD	020	BELL SPRINGS ROAD	MM 1.0	MM 2.0	2	Rural Minor Collector	AC	5,280	24	126,720	5/13/2022	46
BENBRD	040	BENBOW DRIVE	MM 2.75	MM 3.45	2	Residential/Local	AC	3,696	23	85,008	6/14/2022	46
CEDWDCT	010	CEDARWOOD COURT	TELEGRAPH CK RD	END	2	Residential/Local	AC	1,954	16	31,264	6/14/2022	46
CONRST	010	CONGER STREET	LOCUST ST	CEDAR ST	2	Residential/Local	AC	211	35	7,385	6/14/2022	46
DEVOYRD	010	DEVOY ROAD	MYRTLE AVE	END	2	Rural Minor Collector	AC	1,267	13	16,471	5/13/2022	46
EVERRD	020	EVERGREEN ROAD	TUNNEL RD	END	2	Residential/Local	AC	1,002	40	40,080	6/19/2022	46
FERWDR	010	FERNWOOD DRIVE	MCKINLEYVILLE AV	BATES RD	2	Residential/Local	AC	1,785	40	71,400	6/2/2022	46
FIHRD	080	FICKLE HILL ROAD	MM 9	MM 10.1	2	Arterial	AC	5,528	16	88,448	5/13/2022	46
FISHRD	030	FISHER ROAD	EAST END	SH036	2	Residential/Local	ST	5,900	20	118,000	6/22/2022	46
FRONST	010	FRONT STREET	MATTOLE RD	MATTOLE RD	2	Residential/Local	AC	405	32	12,960	6/19/2022	46
KNRFRR	140	KNEELAND ROAD/FRESS WATER ROAD	MM 26.66	MM 25.63	2	Arterial	AC	5,336	18	96,048	5/13/2022	46
LANFRD	010	LANFORD ROAD	TRINIDAD SCENIC DR	END	2	Residential/Local	ST	1,795	20	35,900	6/15/2022	46
LEECT	010	LEE COURT	WOLVERINE WY	END	2	Residential/Local	AC	106	18	1,908	6/16/2022	46

Walking Survey was conducted on Residential/Local;
Automated Survey was conducted on Arterial and Collector;
AC: Asphalt Concrete; PCC: Portland Cement Concrete; ST: Surface Treated

Humboldt County - 2022 PMP Update
Section Description Inventory
Sorted by Descending PCI

Street ID	Section ID	Road Name	Begin Location	End Location	No. of Lanes	Functional Class	Surface Type	Length (ft)	Width (ft)	Area (sf)	PCI Date	PCI
MATTRD	560	MATTOLE ROAD	MM 13.0	MM 14.0	2	Arterial	AC	5,280	20	105,600	5/13/2022	46
PAKAVE	010	PARK AVENUE	BRICELAND THOR	SUNSET DR	2	Residential/Local	AC	841	23	19,343	6/13/2022	46
PLUNRD	010	PLUNKETT ROAD	JACOBY CREEK RD	END	2	Residential/Local	ST	528	19	10,032	6/14/2022	46
STRACT	010	STRAWBERRY COURT	HOLLY DR	END	2	Residential/Local	AC	252	36	9,072	6/3/2022	46
TIMMLN	010	TIMMONS LANE	ESSEX LN	END	2	Residential/Local	AC	922	26	23,972	6/11/2022	46
VANCAV	010	VANCE AVE	HERRICK RD	EUREKA ST	2	Arterial	AC	1,162	38	44,156	5/13/2022	46
WEHTRD	020	WEOTT HEIGHTS ROAD	NEWTON RD	END	2	Residential/Local	AC	536	22	11,792	6/17/2022	46
WIRIRD	060	WILDER RIDGE ROAD	MM 2.7	MM 1.7	2	Arterial	AC	5,280	20	105,600	5/13/2022	46
WYMORD	020	WYMORE ROAD	GUINTOLI LN	URBAN BDY	2	Collector	AC	1,478	26	38,428	5/13/2022	46
ZEBLRD	010	ZENIA BLUFF ROAD	ALDERPOINT ROAD	MM 1.0	2	Arterial	AC	5,280	20	105,600	5/13/2022	46
AST	020	A STREET	PARK RD	2082	2	Residential/Local	AC	1,531	36	55,116	6/3/2022	45
ALPHST	380A	ALDERPOINT ROAD	MM 10.5	MM 10.0	2	Arterial	AC	2,640	26	68,640	5/13/2022	45
BRMTRD	010	BRANNON MOUNTAIN ROAD	SH096	MM 2.00	2	Residential/Local	ST	10,560	15	158,400	6/19/2022	45
CHURST	030	CHURCH STREET	RAILROAD AVE	SUMMER ST	2	Residential/Local	ST	322	42	13,524	6/10/2022	45
EPCRRD	010	EAST PEARCH CREEK ROAD	SH096	END	2	Residential/Local	ST	898	20	17,960	6/18/2022	45
FIHIRD	070	FICKLE HILL ROAD	MM 8	MM 9	2	Arterial	AC	5,280	16	84,480	5/13/2022	45
GRACAV	010	GRACE AVENUE	PICKETT RD	END	2	Residential/Local	AC	1,637	40	65,480	6/3/2022	45
HARRAV	020	HARRISON AVENUE	RUSST ST	MANZANITA AVE	2	Arterial	AC	2,250	40	90,000	5/13/2022	45
JACRRD	030	JACOBY CREEK ROAD	QUARRY ROAD	ROAD NARROWS/MAILBOXS	2	Arterial	AC	5,500	20	110,000	5/13/2022	45
JANIRD	010	JANIS ROAD	DAFFODIL AVE	END	2	Residential/Local	AC	310	24	7,440	6/2/2022	45
LIRIDR	010	LITTLE RIVER DRIVE	CENTRAL AV	END	2	Residential/Local	ST	3,612	24	86,688	5/31/2022	45
LOLEDR	010	LOLETA DRIVE	EEL RIVER DR	PERSHING ST	2	Arterial	AC	1,557	44	68,508	5/13/2022	45
MATTRD	280	MATTOLE ROAD	MM 15.77	CHAMBERS RD	2	Arterial	AC	5,483	20	109,660	5/13/2022	45
MATTRD	320	MATTOLE ROAD	MM 11.96	MM 10.96	2	Arterial	AC	5,280	20	105,600	5/13/2022	45
MLCKRD	010	MILLCREEK ROAD	TELEGRAPH CK RD	END	2	Residential/Local	AC	329	22	7,238	6/4/2022	45
MISSST	010	MISSION STREET	EEL RIVER DR	MAIN ST	2	Residential/Local	ST	367	30	11,010	6/10/2022	45
MURRRD	010	MURRAY ROAD	KELLY AVE	US 101	2	Arterial	AC	1,500	26	39,000	5/13/2022	45
PAPODR	020A	PATRICKS POINT DRIVE	MM 1.70	MM 2.0	2	Rural Minor Collector	AC	1,584	22	34,848	5/13/2022	45
RAFFAV	010	RAFFAELLI AVENUE	SH 211	COFFEE CREEK RD	2	Residential/Local	AC	1,390	14	19,460	6/25/2022	45
SCHORD	030	SCHOOL ROAD	OCEAN DR	END	2	Residential/Local	AC	240	24	5,760	7/7/2017	45
SESALN	010	SESAME LANE	RIDGEWOOD DR	END	2	Residential/Local	AC	358	36	12,888	6/10/2022	45
SHADLN	010	SHADY LANE	PATTERSON RD	END	2	Residential/Local	AC	845	32	27,040	6/26/2022	45
TABLRD	010	TABLE BLUFF ROAD	COPENHAGEN RD	SOUTH JETTY ROAD	2	Residential/Local	AC	5,842	22	128,524	5/30/2022	45
TRSCDR	020	TRINIDAD SCENIC DRIVE	IR BDRY	TRND	2	Rural Minor Collector	AC	1,637	22	36,014	5/13/2022	45
VICTBL	010	VICTOR BOULEVARD	PENINSULA DR	END	2	Residential/Local	ST	2,600	17	44,200	6/7/2022	45
WIRIRD	010	WILDER RIDGE ROAD	MATTOLE ROAD/MM7.73	MM 6.76	2	Arterial	AC	5,176	18	93,168	5/13/2022	45
ZEBLRD	040	ZENIA BLUFF ROAD	MM 2.41	MM 3.17	2	Arterial	AC	3,787	20	75,740	5/13/2022	45
BAIRRD	040	BAIR ROAD	MM 3.0	STOVER RD	2	Arterial	AC	4,811	23	110,653	5/13/2022	44
BAHIRD	010	BALD HILLS ROAD	HWY101	MM.97	2	Arterial	AC	5,041	24	120,984	5/13/2022	44
BARWRD	010	BAR W ROAD	SH036	END	2	Residential/Local	ST	4,066	10	40,660	6/19/2022	44
CST	010	C STREET	FIELDS LAND DR	THIRD ST	2	Residential/Local	AC	545	36	19,620	6/13/2022	44
CENTAV	020	CENTRAL AVENUE	MM 4.25	MM 3.5	2	Arterial	AC	4,845	22	106,590	5/13/2022	44
DOPPRD	020	DOWS PRAIRIE ROAD	NORTON RD	MM 1.12	2	Rural Major Collector	ST	5,913	28	165,564	5/13/2022	44
EVANRD	010	EVANS ROAD	MURRAY RD	END	2	Residential/Local	ST	1,400	20	28,000	6/15/2022	44
FRANKST	010	FRANK STREET	GLENWOOD ST	PENNSYLVANIA AVE	2	Residential/Local	ST	393	33	12,969	6/9/2022	44
HOFLRD	010	HOLMES FLAT ROAD	HOLMES FLAT RD	MM 1.33	2	Residential/Local	ST	7,022	21	147,462	6/23/2022	44
ISPIRD	040	ISHI PISHI ROAD	MM 1.05	MM 1.59	1	Rural Minor Collector	ST	2,851	10	28,510	5/13/2022	44
KELLAV	010	KELLY AVENUE	MURRAY RD	KNOX COVE DR	2	Residential/Local	AC	1,109	36	39,924	6/2/2022	44
KNRFRR	120B	KNEELAND ROAD/FRESS WATER ROAD	MM 28.00	EOP	2	Arterial	AC	1,746	22	38,412	5/13/2022	44
KNRFRR	150	KNEELAND ROAD/FRESS WATER ROAD	MM25.63	MM 24.68	2	Arterial	AC	5,108	18	91,944	5/13/2022	44
LIHIRD	010	LISCOM HILL ROAD	GLENDALE DR	END	2	Arterial	ST	16,219	17	275,723	5/13/2022	44
MATTRD	470	MATTOLE ROAD	MM 4.0	MM 5.0	2	Arterial	AC	5,280	20	105,600	5/13/2022	44
NEWTRD	010	NEWTON ROAD	SH 254	SH 101	2	Arterial	AC	2,622	28	73,416	5/13/2022	44
NOWEAV	030	NORTHWESTERN AVENUE	HWY101	WIDTH CHANGE SOUTH	2	Residential/Local	AC	1,672	28	46,816	6/7/2017	44
RAILAV	030	RAILROAD AVENUE	LOLETA DR	END	2	Residential/Local	ST	662	23	15,226	6/19/2022	44
SHALLCT	010	SHALLER COURT	THISTLE CT	END	2	Residential/Local	AC	739	21	15,519	6/15/2022	44
SHIVRD	100	SHIVELY ROAD	MM 8.26	MM 9.26	2	Arterial	AC	5,280	18	95,040	5/13/2022	44
SILVRD	010	SILVA ROAD	SH 101	END	2	Residential/Local	AC	1,373	21	28,833	6/4/2022	44
SPRIRD	010	SPRING ROAD	RIDGE RD	RIDGE RD	2	Residential/Local	AC	6,311	21	132,531	6/15/2022	44
THISCT	010	THISTLE COURT	MC MAINS CT	END	2	Residential/Local	AC	370	21	7,770	6/15/2022	44
WRIGRD	010	WRIGLEY ROAD	ELK RIVER RD	END	2	Residential/Local	ST	2,957	18	53,226	10/12/2011	44
6THAV	010	6TH AVENUE	KAY RD	WESTHAVEN DR	2	Arterial	AC	1,800	28	50,400	5/13/2022	43
ALPHST	130	ALDERPOINT ROAD	MM 35	MM 34	2	Arterial	AC	5,280	22	116,160	5/13/2022	43
CANNRD	030	CANNIBAL ROAD	MM 2.0	MM 2.98	2	Residential/Local	AC	5,205	18	93,690	5/30/2022	43
CENVRD	050	CENTERVILLE	MM 3.93	MM 4.93	2	Residential/Local	AC	5,280	22	116,160	6/1/2022	43
CHRSDR	010	CHRISTOPHER DRIVE	HOME DR	WALNUT DR	2	Residential/Local	AC	1,267	36	45,612	6/10/2022	43
EERORD	010B	EEL ROCK ROAD	MM 2.0	MM 3.65	2	Residential/Local	ST	8,712	19	165,528	6/22/2022	43

Walking Survey was conducted on Residential/Local;
Automated Survey was conducted on Arterial and Collector;
AC: Asphalt Concrete; PCC: Portland Cement Concrete; ST: Surface Treated

Humboldt County - 2022 PMP Update
Section Description Inventory
Sorted by Descending PCI

Street ID	Section ID	Road Name	Begin Location	End Location	No. of Lanes	Functional Class	Surface Type	Length (ft)	Width (ft)	Area (sf)	PCI Date	PCI
FOSERD	040	FORT SEWARD ROAD	MM 6.23	MM 6.23	2	Rural Minor Collector	ST	5,280	20	105,600	5/13/2022	43
FOUTST	010A	FOURTH STREET	HIGHLAND AVE	350' E/O HIGHLAND AVE	2	Residential/Local	ST	350	21	7,350	7/20/2017	43
FRRDRD	020	FRIDAY RIDGE ROAD	MM 2.00	FRIDAY RIDGE RD	2	Residential/Local	ST	7,234	21	151,914	6/22/2022	43
GRHTDR	010	GREENWOOD HEIGHTS DRIVE	FRESHWATER RD	MM 1.00	2	Rural Minor Collector	AC	5,280	23	121,440	5/13/2022	43
GROSST	010	GROSS STREET	FIELDBROOK RD	END	2	Residential/Local	ST	1,267	20	25,340	6/15/2022	43
HOAIRD	010	HOOPA AIRPORT ROAD	TISH TANG RD	END	2	Residential/Local	ST	3,749	21	78,729	6/22/2022	43
HUFFRD	030	HUFFORD ROAD	MM 1.15	MP 1.48	2	Residential/Local	ST	1,742	24	41,808	6/1/2022	43
JAMECT	010	JAMES COURT	GRACE AV	WILLIAM CT	2	Residential/Local	AC	292	36	10,512	6/3/2022	43
KIPLDR	010B	KIPLING DRIVE	450' W/O HUM HILL RD	END	2	Residential/Local	ST	448	36	16,128	6/14/2022	43
KNRFRD	210	KNEELAND ROAD/FRESS WATER ROAD	BOP MM 21	EOP MM 20.5	2	Arterial	AC	2,617	18	47,106	5/13/2022	43
MATTRD	220	MATTOLE ROAD	MM 22.05	MM 20.99	2	Arterial	AC	5,517	20	110,340	5/13/2022	43
MATTRD	460	MATTOLE ROAD	MM 3.0	MM4.0	2	Arterial	AC	5,280	20	105,600	5/13/2022	43
PENNAV	020	PENNSYLVANIA AVENUE	FRANK ST	END	2	Residential/Local	AC	122	36	4,392	6/9/2022	43
RAINCI	010	RAINTREE CIRCLE	MILLCREEK RD	END	2	Residential/Local	AC	1,378	21	28,938	6/15/2022	43
REDMRD	010	REDMOND ROAD	MYRTLE AVE	3222' E/O MYRTLE AVE	2	Residential/Local	ST	3,222	19	61,218	6/25/2022	43
SHCORD	070	SHELTER COVE ROAD	MM 6.0	MM 7.0	2	Arterial	AC	5,280	20	105,600	5/13/2022	43
SHVRD	070	SHIVELY ROAD	START OF PAVE MM 5.35	MM 6.35	2	Arterial	AC	5,280	20	105,600	5/13/2022	43
TST	010	T STREET	FERN ST	ROTH CT	2	Residential/Local	ST	556	46	25,576	6/10/2022	43
VST	020	V STREET	584 FT NORTH OF 255	VIASSADE RD	2	Arterial	AC	741	31	22,971	6/2/2022	43
VAISRD	040	VAISSADE ROAD	ARC JANES RD	V ST	2	Rural Minor Arterial	AC	1,267	36	45,612	5/13/2022	43
WECORD	010	WESTCOAST ROAD	REDWOOD DR	896' N/O REDWVOD DR	2	Residential/Local	AC	896	24	21,504	4/30/2017	43
WHITCT	010	WHITTIER COURT	IRVING DR	END	2	Residential/Local	AC	180	35	6,300	6/16/2022	43
ALDRL	010	ALDER LANE	BRICELAND RD	END	2	Residential/Local	AC	464	16	7,424	6/13/2022	42
ALPHST	290	ALDERPOINT ROAD	MM 19	MM 18	2	Arterial	AC	5,280	22	116,160	5/13/2022	42
ALPHST	380B	ALDERPOINT ROAD	MM 10.0	MM 9.5	2	Arterial	AC	2,640	26	68,640	5/13/2022	42
ARBUST	010	ARBUTUS STREET	CEDAR ST	WALNUT ST	2	Residential/Local	ST	429	46	19,734	6/10/2022	42
BEACRD	010	BEACH ROAD	SHELTER COVE	END	2	Residential/Local	AC	4,910	25	122,750	6/13/2022	42
BEACT	010	BEAR COURT	TOOTH RD	END	2	Residential/Local	AC	1,055	18	18,990	6/13/2022	42
CANNRD	010	CANNIBAL ROAD	EEL RIVER DR	MM 1.0	2	Residential/Local	AC	5,280	18	95,040	5/30/2022	42
CLBERD	010	CLAM BEACH ROAD	LITTLE RIVER DR	MP 0.25	2	Residential/Local	ST	1,320	16	21,120	5/31/2022	42
COCRRD	010	COFFEE CREEK ROAD	GRIZZLY BLUFF RD	END	2	Residential/Local	AC	4,878	18	87,804	5/31/2022	42
COPERD	020	COPENHAGEN ROAD	MM 2.00	TABLE BLUFF	2	Residential/Local	ST	7,814	19	148,466	5/30/2022	42
DARTMDR	010	DARTMOUTH DRIVE	PURDUE DR	PRINCETON DR	2	Residential/Local	ST	400	32	12,800	6/13/2022	42
DRYRD	010	DRY ROAD	TERI LN	OTTER LN	2	Residential/Local	AC	241	21	5,061	6/15/2022	42
ERDRLO	030	EEL RIVER DRIVE	COPENHAGEN ROAD	PAVE CHANGE MM .78	2	Arterial	AC	7,822	18	140,796	5/13/2022	42
EERORD	010A	EEL ROCK ROAD	DYERVILLE LOOP RD	MM 2.0	2	Residential/Local	ST	10,560	19	200,640	6/22/2022	42
EERORD	020	EEL ROCK ROAD	MM 3.65	END	1	Residential/Local	ST	3,696	14	51,744	6/22/2022	42
ESSELN	020	ESSEX LANE	SH 299	END	2	Residential/Local	AC	4,066	11	44,726	6/8/2022	42
FORERD	010	FOREST ROAD	TOTH RD	BURNS CT	2	Residential/Local	AC	4,599	18	82,782	6/16/2022	42
FOSERD	060	FORT SEWARD ROAD	MM 7.23	MM 8.23	2	Rural Minor Collector	ST	5,280	20	105,600	5/13/2022	42
HLCRRD	010	HILLCREST DRIVE	HAWKS HILL RD	TABLE BLUFF	2	Residential/Local	ST	2,851	14	39,914	6/1/2022	42
HOAGRD	010	HOAGLAND ROAD	ZEINA BLUFF RD	MM 1.21	2	Rural Minor Collector	ST	6,389	18	115,002	5/13/2022	42
KENTCT	010	KENT COURT	ALICE AVE	END	2	Residential/Local	AC	213	37	7,881	6/4/2022	42
KJERRD	010	KJER ROAD	CENTRAL AV	END	2	Residential/Local	AC	3,296	18	59,328	5/31/2022	42
LEWIAV	010	LEWIS AVENUE	ALPHA ST	BINGEN AVE	2	Arterial	AC	480	35	16,800	6/2/2022	42
LIFAST	010	LITTLE FAIRFIELD ST	BINGEN AVE	ALDRED AVE	2	Arterial	AC	2,290	35	80,150	5/13/2022	42
MATTRD	260	MATTOLE ROAD	MM 17.77	MM 16.77	2	Arterial	AC	5,280	20	105,600	5/13/2022	42
MITCRD	020	MITCHELL ROAD	PACIFIC LN	LENTELL RD	2	Arterial	AC	1,640	23	37,720	5/13/2022	42
MOCCDR	010	MOCCASIN DRIVE	SUNSET PL	END	2	Residential/Local	AC	845	24	20,280	6/24/2022	42
NNBRD	020	NEW NAVY BASE ROAD	MM 0.0	MM 1.04	2	Arterial	AC	5,440	35	190,400	5/13/2022	42
OTTELN	010	OTTER LANE	END	END	2	Residential/Local	AC	1,637	21	34,377	6/15/2022	42
PENIDR	020	PENINSULA DRIVE	MM 1.92	END	2	Residential/Local	ST	159	15	2,385	6/7/2022	42
RDVWCI	010	RIDGEVIEW CIRCLE	HUMBOLDT LOOP RD	HUMBOLDT LOOP RD	2	Residential/Local	AC	950	23	21,850	6/14/2022	42
SHVRD	020	SHIVELY ROAD	MM .2	MM 1.2	2	Arterial	AC	5,280	20	105,600	5/13/2022	42
TECRRD	030	TELEGRAPH CREEK ROAD	MM 2.00	BEACH RD	2	Residential/Local	AC	2,957	22	65,054	6/15/2022	42
WELLRD	010	WELLS ROAD	SPRING RD	DEBBIE LN	2	Residential/Local	AC	211	21	4,431	6/15/2022	42
WIRIRD	080	WILDER RIDGE ROAD	MM .7	KINGS PEAK ROAD	2	Arterial	AC	4,040	20	80,800	5/13/2022	42
WORTAV	010A	WORTH AVENUE	WASHINGTON AVE	257' E/O WASHINGTON AVE	2	Residential/Local	AC	257	37	9,509	6/15/2022	42
ZEBLRD	020	ZENIA BLUFF ROAD	MM 1.0	MM 2.0	2	Arterial	AC	5,280	20	105,600	5/13/2022	42
ADFFRD	020	ADAMS FOX FARM ROAD	MP 1.39	END	1	Residential/Local	AC	2,410	11	26,510	6/15/2022	41
BESPRD	010	BELL SPRINGS ROAD	ALDERPOINT ROAD	MM 1.0	2	Rural Minor Collector	AC	5,280	24	126,720	5/13/2022	41
BERTRD	030	BERTA ROAD	MM 1.00	MM 1.70	2	Residential/Local	ST	3,702	16	59,232	6/15/2022	41
BSHOGR	050	BLUE SLIDE/HOWE/GRZZLY	MM 3.34	MM 4.4	2	Arterial	AC	5,300	20	106,000	5/13/2022	41
BSHOGR	090	BLUE SLIDE/HOWE/GRZZLY	REGLI LN	COFFEE CREEK ROAD	2	Arterial	AC	7,115	24	170,760	5/13/2022	41
BURGRD	010	BURGERS ROAD	NEWTON RD	END	2	Residential/Local	AC	211	10	2,110	6/17/2022	41
BTVRD	050	BUTLER VALLEY ROAD	MM 3.69	MM 4.69	2	Arterial	AC	5,280	20	105,600	5/13/2022	41
CAMPRD	010	CAMPTON ROAD	EUREKA CITY LIMIT	WALNUT DR	2	Arterial	AC	4,883	40	195,320	5/13/2022	41

Walking Survey was conducted on Residential/Local;
Automated Survey was conducted on Arterial and Collector;
AC: Asphalt Concrete; PCC: Portland Cement Concrete; ST: Surface Treated

Humboldt County - 2022 PMP Update
Section Description Inventory
Sorted by Descending PCI

Street ID	Section ID	Road Name	Begin Location	End Location	No. of Lanes	Functional Class	Surface Type	Length (ft)	Width (ft)	Area (sf)	PCI Date	PCI
CINCT	010	CINCH COURT	REDWOOD RD	END	2	Residential/Local	AC	264	24	6,336	4/22/2017	41
CRABST	010	CRAB STREET	BUHNE DR	END	2	Residential/Local	AC	779	20	15,580	6/13/2022	41
DOVARD	010	DOLLY VARDEN ROAD	BAY SCHOOL RD	FOSTER AVE	2	Residential/Local	ST	1,332	14	18,648	6/4/2022	41
DYLRD	070	DYERVILLE LOOP ROAD	MM 5.83	MM 6.33	2	Rural Minor Collector	AC	2,640	18	47,520	5/13/2022	41
ERDRFO	020	EEL RIVER DRIVE	DRAKE HILL ROAD	SOUTH FORTUNA BLVD	2	Residential/Local	AC	4,687	20	93,740	6/16/2010	41
FSTRV	010	FOSTER AVENUE	JACKSON RANCH	SEIDEL RD	2	Residential/Local	ST	4,066	15	60,990	6/4/2022	41
HODGRD	010	HODGSON ROAD	SH299	END	2	Residential/Local	ST	1,547	19	29,393	6/23/2022	41
HOOKRD	140	HOOKTON ROAD	MM 2.19	TABLE BLUFF RD	2	Arterial	AC	4,303	20	86,060	5/13/2022	41
MACHRD	010	MACHI ROAD	SHELTER COVE	END	2	Residential/Local	ST	3,221	25	80,525	6/16/2022	41
MACRRD	040	MAPLE CREEK ROAD	MM 2.95	MM 3.95	2	Arterial	AC	5,350	22	117,700	5/13/2022	41
MATTRD	330	MATTOLE ROAD	MM 9.96	MM 8.92	2	Arterial	AC	5,300	28	148,400	5/13/2022	41
MATTRD	540	MATTOLE ROAD	MM 11.0	MM 12.0	2	Arterial	AC	5,280	20	105,600	5/13/2022	41
MITCRD	010	MITCHELL ROAD	MYRTLE AVE	PACIFIC LN	2	Arterial	AC	5,000	23	115,000	5/13/2022	41
OESCRD	010	OESCHGER ROAD	CENTERVILLE ROAD	MM .33	2	Residential/Local	AC	1,719	16	27,504	6/1/2022	41
OARMYA	040	OLD ARCATA RD/MYRTLE AVE	MITCHELL RD	PIGEON PT RD	2	Arterial	AC	4,950	30	148,500	5/13/2022	41
PANTRD	010	PANTHER ROAD	SH299	END	2	Residential/Local	ST	556	28	15,568	6/19/2022	41
RIVERD	010	RIVERSIDE ROAD	DILLON RD	EOP	2	Residential/Local	AC	4,425	15	66,375	6/25/2022	41
SEAVPT	010	SEAVIEW POINT	HUMBOLDT LOOP RD	END	2	Residential/Local	AC	185	24	4,440	6/15/2022	41
SPCRD	010	SPROWEL CREEK ROAD	REDWOOD DR	US 101	2	Arterial	AC	454	46	20,884	5/13/2022	41
STOVRD	040	STOVER ROAD	MM 3.20	MM 5.20	2	Residential/Local	ST	10,560	19	200,640	6/8/2022	41
TIHRD	020	TITLOW HILL ROAD	MM 2.00	MM 4.00	2	Rural Minor Collector	ST	10,560	22	232,320	5/13/2022	41
WHITRD	010	WHITMIRE AVENUE	END	END	2	Residential/Local	AC	528	36	19,008	6/16/2022	41
YALECI	010	YALE CIRCLE	HUM HILL RD	END	2	Residential/Local	AC	178	33	5,874	6/14/2022	41
ALPHST	350B	ALDERPOINT ROAD	MM 13.0	MM 12.5	2	Arterial	AC	2,640	22	58,080	5/13/2022	40
ALPHST	390	ALDERPOINT ROAD	MM 9.5	MM 8.5	2	Arterial	AC	5,280	26	137,280	5/13/2022	40
ALPHST	410	ALDERPOINT ROAD	MM 7.5	MM 6.5	2	Arterial	AC	5,280	26	137,280	5/13/2022	40
BILPRD	010	BIG LAGOON PARK ROAD	SH101	END	2	Residential/Local	AC	2,650	23	60,950	6/1/2022	40
BINGAV	010	BINGEN AVENUE	LEWIS AVE	LITTLE FAIRFIELD	2	Arterial	AC	329	38	12,502	6/2/2022	40
BRMTRD	020	BRANNON MOUNTAIN ROAD	MM 2.00	MM 4.00	2	Residential/Local	ST	10,560	15	158,400	6/19/2022	40
BRHALN	010	BRET HARTE LANE	KIPLING DR	HUM HILL RD	2	Residential/Local	AC	1,478	35	51,730	6/14/2022	40
BRTHRD	150	BRICELAND THORNE ROAD	MM3.64	MM4.64	2	Arterial	AC	5,280	20	105,600	5/13/2022	40
BUCKRD	040	BUCKLEY ROAD	BUCKLEY RD	END	2	Residential/Local	AC	829	18	14,922	6/8/2022	40
CENTAV	010	CENTRAL AVENUE	MM 5.0	MM 4.25/PAVEMENT CHANGE	2	Arterial	AC	3,864	28	108,192	5/13/2022	40
DYLRD	090	DYERVILLE LOOP ROAD	MM 8.98	ELK CK RD	2	Rural Minor Collector	AC	5,786	20	115,720	5/13/2022	40
EDWDRD	010	EDGEWOOD ROAD	MYRTLE AVE	END	2	Residential/Local	AC	2,957	46	136,022	6/9/2022	40
FOSERD	030	FORT SEWARD ROAD	MM 4.23	MM 5.23	2	Rural Minor Collector	ST	5,280	20	105,600	5/13/2022	40
FOSERD	050	FORT SEWARD ROAD	MM 6.23	MM 7.23	2	Rural Minor Collector	ST	5,280	20	105,600	5/13/2022	40
HALLAV	010	HALL AVENUE	HARRIS ST	MYRTLE AVE	2	Arterial	AC	1,000	35	35,000	5/13/2022	40
ISPIRD	030	ISHI PISHI ROAD	MM 0.35	MM 1.05	2	Rural Minor Collector	ST	3,696	17	62,832	5/13/2022	40
LOLEDR	030	LOLETA DRIVE	SHADOWBROOK DR	HWY 101	2	Arterial	AC	2,410	25	60,250	5/13/2022	40
MAPELN	010	MAPLE LANE	LOCUST ST	515 N/O LOCUST ST	2	Residential/Local	AC	515	26	13,390	6/19/2022	40
MATTRD	210	MATTOLE ROAD	MM 23.05	MM 22.05	2	Arterial	AC	5,280	20	105,600	5/13/2022	40
MATTRD	310	MATTOLE ROAD	MM 12.9	MM 11.96	2	Arterial	AC	5,107	20	102,140	5/13/2022	40
MATTRD	520	MATTOLE ROAD	MM 9.0	MM 10.0	20	Arterial	AC	5,280	20	105,600	5/13/2022	40
NORTCT	010	NORTH COURT	SH 283	END	2	Residential/Local	AC/AC	317	28	8,876	7/12/2017	40
PAPODR	010B	PATRICKS POINT DRIVE	MM 1.0	MM 1.7	2	Rural Minor Collector	AC	3,696	25	92,400	5/13/2022	40
RAILAV	020	RAILROAD AVENUE	400 FT EAST OF RAYMAR	BLUE LAKE BLVD	2	Arterial	AC	850	18	15,300	5/13/2022	40
RDCRDR	010	RIDGECREST DRIVE	F ST	EUR CL	2	Residential/Local	AC	370	40	14,800	6/14/2022	40
SHCORD	060	SHELTER COVE ROAD	MM 5.0	MM 6.0	2	Arterial	AC	5,280	20	105,600	5/13/2022	40
SPCRD	060	SPROWEL CREEK ROAD	SPROWEL CK RD	MM 1.00	2	Rural Minor Collector	ST	5,280	21	110,880	5/13/2022	40
STOVRD	060	STOVER ROAD	MM 5.91	MM 6.42	1	Residential/Local	ST	2,693	12	32,316	6/8/2022	40
TOHIRD	050	TOMPKINS HILL ROAD	MM 2	MM 1	2	Residential/Local	AC	5,280	18	95,040	5/31/2022	40
VALLDR	010	VALLEY DRIVE	BERTAS RD	END	2	Residential/Local	ST	1,848	18	33,264	6/15/2022	40
ALPHST	220	ALDERPOINT ROAD	MM 26	MM 25	2	Arterial	AC	5,280	22	116,160	5/13/2022	39
ALPHST	330A	ALDERPOINT ROAD	MM 15.5	MM 15.0	2	Arterial	AC	2,640	22	58,080	5/13/2022	39
BAHIRD	050	BALD HILLS ROAD	MM4.0	MM5.0	2	Arterial	AC	5,280	22	116,160	5/13/2022	39
BESPRD	050	BELL SPRINGS ROAD	MM 6.46	MM 5.46	2	Rural Minor Collector	AC	5,280	18	95,040	5/13/2022	39
BLBRLN	010	BLACKBERRY LANE	GREENBRIAR LN	END	2	Residential/Local	AC	888	36	31,968	6/16/2022	39
BRTHRD	170	BRICELAND THORNE ROAD	MM2.64	MM1.64	2	Arterial	AC	5,280	20	105,600	5/13/2022	39
BTVRD	060	BUTLER VALLEY ROAD	MM 4.69	MM 5.69	2	Arterial	AC	5,280	20	105,600	5/13/2022	39
CHARRD	010	CHARTIN RD	BLUE LAKE BLVD	BLUE LAKE RACHERIA	2	Residential/Local	AC	1,056	32	33,792	6/8/2022	39
CROSRD	010	CROSBY ROAD	GRIZZLY BLUFF RD	MM .54	2	Residential/Local	AC	2,847	14	39,858	5/31/2022	39
DAVIST	010	DAVIS STREET	SH299	END	2	Residential/Local	AC	950	23	21,850	6/8/2022	39
ETHORD	040	ETTERSBERG HON ROAD	MM 5.22	MM 6.47	2	Rural Minor Collector	ST	6,600	16	105,600	5/13/2022	39
GRAHRD	010	GRAHAM ROAD	OLD ARCATA RD	END	2	Residential/Local	ST	4,151	11	45,661	6/14/2022	39
HOAGRD	030	HOAGLAND ROAD	MM 1.28	MM 1.75	1	Rural Minor Collector	ST	2,482	10	24,820	5/13/2022	39
HOOKRD	130	HOOKTON ROAD	MM .89	MM 2.19	2	Arterial	AC	6,495	20	129,900	5/13/2022	39

Walking Survey was conducted on Residential/Local;
Automated Survey was conducted on Arterial and Collector;
AC: Asphalt Concrete; PCC: Portland Cement Concrete; ST: Surface Treated

Humboldt County - 2022 PMP Update
Section Description Inventory
Sorted by Descending PCI

Street ID	Section ID	Road Name	Begin Location	End Location	No. of Lanes	Functional Class	Surface Type	Length (ft)	Width (ft)	Area (sf)	PCI Date	PCI
LOCTST	010	LOCUST STREET	CONGER ST	END	2	Residential/Local	AC	792	32	25,344	6/14/2022	39
LOOPRD	030	LOOP ROAD	MM .57	MM0.0	2	Residential/Local	AC	2,990	21	62,790	6/19/2022	39
MATTRD	080	MATTOLE ROAD	MM 37.32	MM 36.32	2	Arterial	AC	5,280	20	105,600	5/13/2022	39
MATTRD	195	MATTOLE ROAD	MM 25.05	MM 24.05	2	Arterial	AC	5,280	20	105,600	5/13/2022	39
MATTRD	200	MATTOLE ROAD	MM 24.05	MM 23.05	2	Arterial	AC	5,280	20	105,600	5/13/2022	39
MATTRD	410	MATTOLE ROAD	MM 1.72	MM .81	2	Arterial	AC	4,812	22	105,864	5/13/2022	39
MATTRD	450	MATTOLE ROAD	MM 2.0	MM 3	2	Arterial	AC	5,280	20	105,600	5/13/2022	39
METRDR	020	METROPOLITA NORTH ROAD	WIDTH CHANGE	MM .95	2	Residential/Local	AC	3,850	16	61,600	6/23/2022	39
MOUNRD	050	MONUMENT ROAD	MM 4.0	EOP	2	Residential/Local	AC	2,784	18	50,112	6/2/2022	39
MUSHRD	010	MURRISH ROAD	REDWOOD DR	END	2	Residential/Local	AC	211	30	6,330	6/18/2022	39
NOWEAV	040	NORTHWESTERN AVENUE	WIDTH CHANGE SOUTH	END	2	Residential/Local	AC	2,750	17	46,750	6/7/2017	39
PERRAV	010	PERROTT AVENUE	LOLETA DR	END	2	Residential/Local	ST	686	47	32,242	6/10/2022	39
PLPORD	020	PLEASANT POINT ROAD	RENNER LN	MM 1.88	2	Residential/Local	AC	5,210	18	93,780	5/31/2022	39
QUHIRD	010	QUAIL HILL ROAD	JOHNSON RD	END	2	Residential/Local	ST	784	21	16,464	6/16/2022	39
SHIVRD	090	SHIVELY ROAD	MM 7.26	MM 8.26	2	Arterial	AC	5,280	18	95,040	5/13/2022	39
STUMRD	020	STUMPTOWN ROAD	964' E/O TRN FTG RD	PAVEMENT CHANGE	2	Residential/Local	AC	778	15	11,670	6/1/2022	39
SUNSDR	010	SUNSET DRIVE	WILLOW AVE	END	2	Residential/Local	AC	907	18	16,326	6/13/2022	39
TREMST	010	TREMONT STREET	HOOVER ST	VERNON ST	2	Residential/Local	ST	605	42	25,410	6/9/2022	39
WIRIRD	110	WILDER RIDGE ROAD	MM10.2	MM9.2	2	Arterial	AC	5,280	18	95,040	5/13/2022	39
WICRRD	030	WILLIAMS CREEK ROAD	MM 1.5	EOP	2	Residential/Local	AC	6,080	11	66,880	6/8/2017	39
ALPHST	230	ALDERPOINT ROAD	MM 25	MM 24	2	Arterial	AC	5,280	22	116,160	5/13/2022	38
ALPHST	240	ALDERPOINT ROAD	MM 24	MM 23	2	Arterial	AC	5,280	22	116,160	5/13/2022	38
BESPRD	040	BELL SPRINGS ROAD	HARRIS ROAD	MM 6.46	2	Rural Minor Collector	AC	5,280	24	126,720	5/13/2022	38
BESPRD	060	BELL SPRINGS ROAD	MM 5.46	MM 4.46	2	Rural Minor Collector	AC	5,280	18	95,040	5/13/2022	38
BENBDR	010	BENBOW DRIVE	SH101	MM 0.75	2	Residential/Local	AC	3,960	32	126,720	6/14/2022	38
BSHOGR	030	BLUE SLIDE/HOWE/GRZZLY	HOWE CREEK RD	W/CHANGE	2	Arterial	AC	1,620	34	55,080	5/13/2022	38
BRTHRD	190	BRICELAND THORNE ROAD	MM .74	COUNTY LINE	2	Arterial	AC	3,709	18	66,762	5/13/2022	38
BTVRD	070	BUTLER VALLEY ROAD	MM 5.69	MM 6.69	2	Arterial	AC	5,280	20	105,600	5/13/2022	38
CENVRD	030	CENTERVILLE	MM 1.93	MM 2.93	2	Residential/Local	AC	5,280	22	116,160	6/1/2022	38
CONGST	010	CONGER STREET	REDWOOD DRIVE	LOCUST STREET	2	Arterial	AC	285	31	8,835	5/13/2022	38
ERIEST	020	ERIE STREET	366 W HARRISON ST	END	1	Residential/Local	AC	280	14	3,920	6/9/2022	38
ETHORD	030	ETTERSBURG HON ROAD	MM 3.80	MM 5.22	2	Rural Minor Collector	ST	7,490	14	104,860	5/13/2022	38
HEATCT	010	HEATHER COURT	OAK DR	END	2	Residential/Local	AC	845	21	17,745	6/15/2022	38
ISPIRD	010	ISHI PISHI ROAD	SH096	MM 0.29	2	Rural Minor Collector	ST	1,531	23	35,213	5/13/2022	38
MATTRD	030	MATTOLE ROAD	MM 42.33	MM 41.33	2	Arterial	AC	5,280	18	95,040	5/13/2022	38
MATTRD	510	MATTOLE ROAD	MM 8.0	MM 9.0	20	Arterial	AC	5,280	20	105,600	5/13/2022	38
MIDFLN	010	MIDDLEFIELD LANE	N END	QUAKER ST	2	Residential/Local	AC	1,180	40	47,200	6/9/2022	38
NEDRAV	010	NEDRA AVENUE	EIGHTEENTH ST	PARK ST	2	Residential/Local	ST	1,038	40	41,520	6/9/2022	38
NORTCT	020	NORTH COURT	NORTH CT	END	2	Residential/Local	AC	475	31	14,725	7/12/2017	38
QUARD	010	QUARRY ROAD	WESTHAVEN DR	END	2	Residential/Local	AC	1,618	17	27,506	6/15/2022	38
RIVERA	010	RIVER ACCESS	END	ORCHARD LN	2	Residential/Local	AC	581	12	6,972	6/25/2022	38
STOVRD	050	STOVER ROAD	MM 5.20	MM 5.91	2	Residential/Local	ST	3,748	19	71,212	6/8/2022	38
TIHIRD	030	TITLOW HILL ROAD	MM 4.00	NF BDRY	2	Rural Minor Collector	ST	2,820	22	62,040	5/13/2022	38
TRSCDR	060	TRINIDAD SCENIC DRIVE	MM 1.62	MM 1.98	2	Residential/Local	AC	1,901	20	38,020	6/1/2022	38
AILORD	030	AIRPORT LOOP ROAD	1164' N/O AIRPORT RD	AIRPORT RD	1	Arterial	AC	733	23	16,859	5/13/2022	37
ALPHST	370	ALDERPOINT ROAD	MM 11.5	MM 10.5	2	Arterial	AC	5,280	22	116,160	5/13/2022	37
BAHIRD	030	BALD HILLS ROAD	MM1.83	MM3.0	2	Arterial	AC	6,084	24	146,016	5/13/2022	37
BARRRD	010	BARRY ROAD	KNEELAND RD	MM 1.00	2	Residential/Local	ST	5,280	17	89,760	6/19/2022	37
BENBDR	030	BENBOW DRIVE	MM 1.75	MM 2.75	2	Residential/Local	AC	5,280	23	121,440	6/14/2022	37
BRTHRD	180	BRICELAND THORNE ROAD	MM 1.64	MM .74	2	Arterial	AC	4,585	20	91,700	5/13/2022	37
BUCKCT	010	BUCKHORN COURT	SHELTER COVE	END	2	Residential/Local	AC	620	21	13,020	6/13/2022	37
CANNRD	020	CANNIBAL ROAD	MM 1	MM 2	2	Residential/Local	AC	5,280	18	95,040	5/30/2022	37
CWRD	010	CARSON WOODS ROAD	CITY LIMITS	END	2	Residential/Local	AC	2,400	18	43,200	6/10/2022	37
FELTRD	010	FELT ROAD	MYRTLE AVE	WOOD GULCH RD	2	Residential/Local	ST	1,003	22	22,066	6/19/2022	37
FULMRD	020B	FULMOR ROAD	MM 1.0	END	2	Residential/Local	AC	2,333	18	41,994	5/30/2022	37
GRHTDR	080	GREENWOOD HEIGHTS DRIVE	MM 6.70	MM 7.24	2	Rural Minor Collector	AC	2,851	23	65,573	5/13/2022	37
MATTRD	060	MATTOLE ROAD	MM 39.33	MM 38.34	2	Arterial	AC	5,250	20	105,000	5/13/2022	37
MATTRD	230	MATTOLE ROAD	MM 20.99	MM 19.77	2	Arterial	AC	6,431	20	128,620	5/13/2022	37
ROANAVE	010	ROANE AVENUE	HARRISON AVE	TOGO ST	2	Residential/Local	AC	245	38	9,310	6/9/2022	37
SAGERD	010	SAGE ROAD	SH211	END	2	Residential/Local	AC	5,544	16	88,704	5/31/2022	37
SHCORD	050	SHELTER COVE ROAD	MM 4.0	MM 5.0	2	Arterial	AC	5,280	20	105,600	5/13/2022	37
SHIVRD	030	SHIVELY ROAD	MM 1.2	MM 2.25	2	Arterial	AC	5,545	20	110,900	5/13/2022	37
VANCAV	020	VANCE AVE	SH 255	BRIDGE	2	Residential/Local	ST	3,274	21	68,754	6/7/2022	37
WADDRD	020	WADDINGTON ROAD	MM 1.01	MM 2.04	2	Arterial	AC	5,527	24	132,648	5/13/2022	37
WHITAV	010	WHITMORE AVENUE	REDWAY DR	BRICELAND RD	2	Residential/Local	AC	1,795	21	37,695	6/13/2022	37
ALPHST	300	ALDERPOINT ROAD	MM 18	MM 17.5	2	Arterial	AC	2,645	22	58,190	5/13/2022	36
ALPHST	310	ALDERPOINT ROAD	MM 17.5	MM 16.5	2	Arterial	AC	5,280	22	116,160	5/13/2022	36

Walking Survey was conducted on Residential/Local;
Automated Survey was conducted on Arterial and Collector;
AC: Asphalt Concrete; PCC: Portland Cement Concrete; ST: Surface Treated

Humboldt County - 2022 PMP Update
Section Description Inventory
Sorted by Descending PCI

Street ID	Section ID	Road Name	Begin Location	End Location	No. of Lanes	Functional Class	Surface Type	Length (ft)	Width (ft)	Area (sf)	PCI Date	PCI
ALPHST	400	ALDERPOINT ROAD	MM 8.5	MM 7.5	2	Arterial	AC	5,280	26	137,280	5/13/2022	36
ALPHAST	010	ALPHA STREET	MADISON ST	LEWIS AVE	2	Arterial	AC	745	40	29,800	5/13/2022	36
BAHIRD	080	BALD HILLS ROAD	MM7.0	MM8.0	2	Arterial	AC	5,280	22	116,160	5/13/2022	36
BAMORD	120	BALD MOUNTAIN ROAD	MM 3.78	MM 4.78	2	Rural Minor Collector	ST	5,280	13	68,640	5/13/2022	36
BEBARD	080	BEAR BUTTE ROAD	MM 1.92	END/ MM 3.08	2	Residential/Local	ST	6,125	14	85,750	6/18/2022	36
BENDST	010	BENDIXSEN STREET	GASS ST	LINCOLN AVE	2	Residential/Local	AC	491	18	8,838	6/7/2022	36
BSHOGR	070	BLUE SLIDE/HOWE/GRZZLY	MM 5.3	CHURCH LN	2	Arterial	AC	5,542	24	133,008	5/13/2022	36
BSHOGR	080	BLUE SLIDE/HOWE/GRZZLY	CHURCH LN	REGU LN	2	Arterial	AC	5,585	24	134,040	5/13/2022	36
BRTHRD	140	BRICELAND THORNE ROAD	SHELTER COVE RD/MM5.64	MM 4.64	2	Arterial	AC	5,280	20	105,600	5/13/2022	36
BTVRD	030	BUTLER VALLEY ROAD	MM 1.69	MM 2.69	2	Arterial	AC	5,280	20	105,600	5/13/2022	36
GRAIIV	010	CRAIG AVENUE	ALDERPOINT RD	FOURTH ST	2	Residential/Local	ST	211	20	4,220	6/19/2022	36
ELGARD	010	ELGAR ROAD	SH299	END	2	Residential/Local	AC	1,659	20	33,180	6/8/2022	36
ERRDWD	040	ELK RIVER/RIDGEWOOD/WALNUT RD	EGGERT RD	COVEY CT	2	Arterial	AC	5,157	30	154,710	5/13/2022	36
EXCERD	010	EXCELSIOR ROAD	CAMPTON RD	FERN ST	2	Arterial	AC	4,125	32	132,000	5/13/2022	36
FORLKR	010	FOREST LAKE DRIVE	TRINITY ST	EDGEWOOD RD	2	Residential/Local	AC	845	40	33,800	6/9/2022	36
GATLAV	010	GATLIFF AVENUE	MEYERS RD	RYAN CT	2	Residential/Local	ST	1,320	32	42,240	6/14/2022	36
GLNWST	010	GLENWOOD STREET	MAPLE LN	MYRTLE AVE	2	Residential/Local	ST	719	36	25,884	6/9/2022	36
GRHTR	020	GREENWOOD HEIGHTS DRIVE	MM 1.00	MM 2.00	2	Rural Minor Collector	AC	5,280	23	121,440	5/13/2022	36
HOOKRD	120	HOOKTON ROAD	MM .1 BRIDGE	CLOUGH RD MM .89	2	Arterial	AC	4,171	22	91,762	5/13/2022	36
KEMPCT	010	KEMP COURT	ACKERMAN LN	END	2	Residential/Local	ST	686	12	8,232	6/19/2022	36
LISACT	010	LISA COURT	SCOTT WY	END	2	Residential/Local	AC	134	36	4,824	6/10/2022	36
MADRRD	010	MADRONE ROAD	SPRING RD	BEACH RD	2	Residential/Local	AC	1,426	21	29,946	6/18/2022	36
MATTRD	300	MATTOLE ROAD	LIGHTHOUSE	MM 12.9	2	Arterial	AC	5,280	20	105,600	5/13/2022	36
METRRD	010	METROPOLITA NORTH ROAD	HWY 101	WIDTH CHANGE	2	Residential/Local	AC	1,060	29	30,740	6/23/2022	36
MEYEAV	040	MEYERS AVENUE	GATLIFF AVE	HERRICK AVE	2	Residential/Local	ST	644	36	23,184	6/14/2022	36
MOUNRD	010	MONUMENT ROAD	CITY LIMITS	MM 1.0	2	Residential/Local	AC	5,280	18	95,040	6/24/2022	36
RAMPRD	010	RAMP ROAD	SH 299	GLENDALE DR	2	Rural Major Collector	AC	211	32	6,752	5/13/2022	36
RAWHCT	010	RAWHIDE COURT	HILLSIDE DR	END	2	Residential/Local	AC	1,001	18	18,018	6/15/2022	36
RENNLN	010	RENNER LANE	PLEASANT POINT RD	END OF PAVE	2	Residential/Local	AC	1,270	18	22,860	5/31/2022	36
UPPADR	010A	UPPER PACIFIC DRIVE	MACHI RD	MM 1.0	2	Residential/Local	AC	5,280	21	110,880	6/15/2022	36
WIRIRD	140	WILDER RIDGE ROAD	MM 7.2	ETTERSBURG ROAD	2	Arterial	AC	4,170	20	83,400	5/13/2022	36
BAHIRD	090	BALD HILLS ROAD	MM8.0	MM9.0	2	Arterial	AC	5,280	22	116,160	5/13/2022	35
BAMBDR	010	BAMBI COURT	SHELTER COVE	END	2	Residential/Local	AC	1,730	21	36,330	6/15/2022	35
BARRRD	020	BARRY ROAD	MM 1.00	MM 1.90	2	Residential/Local	ST	4,752	17	80,784	6/19/2022	35
BENBDR	020	BENBOW DRIVE	MM 0.75	MM 1.75	2	Residential/Local	AC	5,280	23	121,440	6/14/2022	35
CLOUDR	010	CLOUGH ROAD	TABLE BLUFF	HOOKTON RD	2	Residential/Local	ST	4,699	15	70,485	5/30/2022	35
DEBBLN	010	DEBBIE LANE	SPRING RD	RIDGE RD	2	Residential/Local	AC	1,742	20	34,840	6/18/2022	35
DOLPDR	010	DOLPHIN DRIVE	LOWER PACIFIC DR	END	2	Residential/Local	AC	2,165	21	45,465	6/16/2022	35
GALEPT	010	GALE POINT	COMBS RD	END	2	Residential/Local	AC	338	16	5,408	6/15/2022	35
GREERD	010	GREENHILL ROAD	GLENDALE DR	END	2	Residential/Local	AC	1,901	22	41,822	6/8/2022	35
HIGHCI	010	HIGHVIEW CIRCLE	HILLSIDE DR	END	2	Residential/Local	AC	311	21	6,531	6/16/2022	35
HOCERD	010	HOOKTON CEM ROAD	TABLE BLUFF	END	2	Residential/Local	AC	1,056	14	14,784	6/1/2022	35
HORSCT	010	HORSESHOE COURT	TELEGRAPH CK RD	END	2	Residential/Local	AC	898	21	18,858	6/16/2022	35
KELLRD	010	KELLY ROAD	TOTH RD	PEPPERWOOD DR	2	Residential/Local	AC	1,373	21	28,833	6/16/2022	35
LOMAAV	010	LOMA AVENUE	KING SALMON AVE	END	2	Rural Minor Collector	AC	2,746	30	82,380	5/13/2022	35
MACRRD	110	MAPLE CREEK ROAD	BOP 11.9	MM 12.93	2	Arterial	AC	5,180	18	93,240	5/13/2022	35
MATTRD	050	MATTOLE ROAD	MM 40.33	MM 39.33	2	Arterial	AC	5,280	20	105,600	5/13/2022	35
MATTRD	490	MATTOLE ROAD	MM 6.0	MM7.0	2	Arterial	AC	5,280	20	105,600	5/13/2022	35
PAPODR	010A	PATRICKS POINT DRIVE	SH101	MM 1.0	2	Rural Minor Collector	AC	5,280	25	132,000	5/13/2022	35
PHELRD	010	PHELAN ROAD	HOOKTON ROAD	END	2	Residential/Local	AC	2,595	17	44,115	5/30/2022	35
PINEDR	010	PINECREST DRIVE	COUNTRY CLUB	END	2	Residential/Local	AC	845	21	17,745	6/16/2022	35
PCRD	010	PRICE CREEK ROAD	GRIZZLY BLUFF RD	MM 1.0	2	Arterial	AC	5,280	16	84,480	5/13/2022	35
RAILAV	010	RAILROAD AVENUE	FIELDS LANDING	END	2	Arterial	AC	1,300	44	57,200	5/13/2022	35
REWOST	010	REDWOOD STREET	ELM ST	PINE LN	2	Residential/Local	AC	188	30	5,640	6/14/2022	35
SEALCT	010	SEAL COURT	SURF PT	END	2	Residential/Local	AC	370	20	7,400	6/13/2022	35
SHIVRD	040	SHIVELY ROAD	MM 2.25	MM 3.25	2	Arterial	AC	5,280	20	105,600	5/13/2022	35
TOHIRD	020	TOMPKINS HILL ROAD	MM 4.5 BRIDGE	MM 3.9 BRIDGE	2	Residential/Local	AC	2,965	18	53,370	5/31/2022	35
VST	040	V STREET	FERN ST	W END	1	Residential/Local	ST	203	17	3,451	6/10/2022	35
WDCKCT	010	WOODCHUCK COURT	WOLVERINE WY	END	2	Residential/Local	AC	878	16	14,048	6/15/2022	35
ALPHST	470	ALDERPOINT ROAD	MM 1.5	MM 1.0/PAVE CHANGE	2	Arterial	AC	2,645	22	58,190	5/13/2022	34
BAMORD	130	BALD MOUNTAIN ROAD	MM 4.78	SNOW CAMP RD	2	Rural Minor Collector	ST	6,758	13	87,854	5/13/2022	34
BALLCT	010	BALL COURT	ERNEST WAY	END	2	Residential/Local	AC	465	37	17,205	6/4/2022	34
BSHOGR	100	BLUE SLIDE/HOWE/GRZZLY	COFFEE CREEK ROAD	COPPINI LN	2	Arterial	AC	5,420	20	108,400	5/13/2022	34
CAWFERD	010	CAMP WEOTT ROAD	DILLON RD	MORGAN ROAD	2	Residential/Local	AC	5,431	17	92,327	5/30/2022	34
CHAMRD	010	CHAMBERS ROAD	MATTOLE RD	END	2	Residential/Local	AC	4,978	19	94,582	6/14/2022	34
COPOWE	010	COVE POINT WEST	DELGADA CIR	END	2	Residential/Local	AC	1,416	24	33,984	10/16/2011	34
COYOPT	010	COYOTE POINT	RACoon CT	END	2	Residential/Local	AC	172	16	2,752	6/15/2022	34

Walking Survey was conducted on Residential/Local;
Automated Survey was conducted on Arterial and Collector;
AC: Asphalt Concrete; PCC: Portland Cement Concrete; ST: Surface Treated

Humboldt County - 2022 PMP Update
Section Description Inventory
Sorted by Descending PCI

Street ID	Section ID	Road Name	Begin Location	End Location	No. of Lanes	Functional Class	Surface Type	Length (ft)	Width (ft)	Area (sf)	PCI Date	PCI
ELRIPL	010	ELK RIVER PLACE	ELK RIVER RD	END	2	Residential/Local	AC	292	12	3,504	6/10/2022	34
ELKST	010	ELK STREET	FRESE AVE	END	2	Residential/Local	AC	264	39	10,296	6/9/2022	34
ETHORD	010	ETTERSBURG HON ROAD	BRICELAND RD	MM 2.80	2	Rural Minor Collector	ST	14,784	20	295,680	5/13/2022	34
FIHRD	090	FICKLE HILL ROAD	MM 10.1	MM 11.15	2	Arterial	AC	5,300	16	84,800	5/13/2022	34
GRHTDR	060	GREENWOOD HEIGHTS DRIVE	MM 5.70	MM 4.70	2	Rural Minor Collector	AC	5,280	23	121,440	5/13/2022	34
HISDR	010A	HILLSIDE DRIVE	SHELTER COVE	MM 1.0	2	Residential/Local	AC	5,280	20	105,600	6/16/2022	34
HUBRLN	010	HUBBARD LANE	HARRIS ST	MYRTLE AVE	2	Arterial	AC	1,187	37	43,919	5/13/2022	34
HUHIRD	010	HUMBOLDT HILL ROAD	HWY 101	CARRON DR	2	Arterial	AC	5,336	36	192,096	5/13/2022	34
JACRARD	010	JACKSON RANCH ROAD	SH 255	FOSTER AVE	2	Residential/Local	ST	6,275	15	94,125	6/4/2022	34
MABEAV	010	MABELLE AVENUE	HUMBOLDT HILL RD	DAVID AVE	2	Residential/Local	AC	528	37	19,536	6/14/2022	34
MAINST	010	MAIN STREET	EEL RIVER DR	LOLETA DR	2	Arterial	AC	1,200	26	31,200	5/13/2022	34
MATTRD	530	MATTOLE ROAD	MM 10.0	MM 11.0	2	Arterial	AC	5,280	20	105,600	5/13/2022	34
MIDFLN	020	MIDDLEFIELD LANE	QUAKER ST	S END	2	Residential/Local	AC	457	40	18,280	6/9/2022	34
OESCRD	020	OESCHGER ROAD	MM .33	EOP	2	Residential/Local	AC	2,225	12	26,700	6/1/2022	34
RIVILN	010	RIVERVIEW LANE	SPROWEL CK RD	END	2	Residential/Local	AC	370	24	8,880	6/18/2022	34
THIRST	020	THIRD STREET	MAIN ST	B ST	2	Residential/Local	AC	448	32	14,336	6/13/2022	34
WALLRD	010	WALLAN ROAD	ALDERPOINT RD	END	2	Residential/Local	ST	6,811	15	102,165	9/27/2011	34
WEGADR	010	WESTGATE DRIVE	PATRICK PT DR	END	2	Residential/Local	ST	2,429	25	60,725	6/1/2022	34
WHLORD	010	WHITLOW ROAD	DYERVILLE LOOP RD	MM 0.55	2	Residential/Local	ST	2,904	19	55,176	6/17/2022	34
WILST	010	WILSON STREET	HARRISON ST	WALFORD AVE	2	Residential/Local	AC	632	38	24,016	6/19/2022	34
ARBUST	020	ARBUTUS STREET	WALNUT ST	N END	2	Residential/Local	ST	580	46	26,680	6/10/2022	33
BAHIRD	020	BALD HILLS ROAD	MM.97	1.83	2	Arterial	AC	4,451	24	106,824	5/13/2022	33
BRIACT	010	BRIAN COURT	EDITH DR	END	2	Residential/Local	AC	455	37	16,835	6/4/2022	33
FOSTAV	020	FOSTER AVENUE	JANES RD	SEIDEL RD	2	Arterial	AC	4,320	16	69,120	5/13/2022	33
GRHTDR	070	GREENWOOD HEIGHTS DRIVE	MM 5.70	MM 6.70	2	Rural Minor Collector	AC	5,280	23	121,440	5/13/2022	33
HOHERD	020	HOWARD HEIGHTS ROAD	818' W/O FRESHWATER RD	END	2	Residential/Local	ST	2,139	10	21,390	6/19/2022	33
LANDDR	010	LANDIS DRIVE	SHELTER COVE	END	2	Residential/Local	AC	2,065	20	41,300	6/16/2022	33
LOOPRD	020	LOOP ROAD	HILLTOP ROAD	MM .57	2	Residential/Local	AC	4,984	21	104,664	6/23/2022	33
MARSRD	010	MARSH ROAD	PARK ST	END	2	Residential/Local	AC	950	18	17,100	6/9/2022	33
OLSDRD	010	OLSON ROAD	PARSONS RD	TOTH RD	2	Residential/Local	AC	1,637	21	34,377	6/15/2022	33
RYANCT	010	RYAN COURT	GATLIFF AVE	END	2	Residential/Local	AC	175	32	5,600	6/14/2022	33
SACRRD	010	SALMON CREEK ROAD	SH101	MM 0.95	2	Residential/Local	ST	5,016	15	75,240	6/17/2022	33
THOMRD	010	THOMAS ROAD	SALMON CK ROAD	MM 1.00	2	Residential/Local	ST	5,280	14	73,920	6/17/2022	33
TOGOST	010	TOGO STREET	RENFREW AVE	ROANE AVE	2	Residential/Local	AC	584	22	12,848	6/9/2022	33
WESGDR	010	WESTGATE DRIVE	RIDGEWOOD DR	RIDGEWOOD DR	2	Residential/Local	ST	4,858	21	102,018	6/10/2022	33
ALICEAV	010	ALICE STREET	UPPER BAY RD	PARTON LN	2	Residential/Local	AC	1,502	33	49,566	6/4/2022	32
BAIDRD	010	BAIRD ROAD	DOWS PRAIRIE RD	END	2	Residential/Local	ST	2,798	25	69,950	5/31/2022	32
BAYSCRD	010	BAY SCHOOL ROAD	URBAN BDY	END	2	Residential/Local	AC	3,590	12	43,080	6/4/2022	32
BIGHCT	010	BIGHAM COURT	WALNUT DR	END	2	Residential/Local	AC	492	36	17,712	6/10/2022	32
BTVRD	010	BUTLER VALLEY ROAD	KNEELAND ROAD	MM 1.0	2	Arterial	AC	5,138	22	113,036	5/13/2022	32
BTVRD	020	BUTLER VALLEY ROAD	MM1.0	MM 1.69	2	Arterial	AC	3,877	22	85,294	5/13/2022	32
BTVRD	040	BUTLER VALLEY ROAD	MM 2.69	MM 3.69	2	Arterial	AC	5,280	16	84,480	5/13/2022	32
CHCHST	010	CHURCH STREET	ALDERPOINT RD	END	2	Residential/Local	ST	856	18	15,408	6/19/2022	32
DYLORD	050	DYERVILLE LOOP ROAD	MM 3.95	MM 4.89	2	Rural Minor Collector	AC	4,782	18	86,076	5/13/2022	32
ERDRLO	040	EEL RIVER DRIVE	MM .78	HWT 101	2	Arterial	AC	3,415	18	61,470	5/13/2022	32
EMPIAV	010	EMPIRE AVENUE	REDWAY DR	WHITMORE AVE	2	Residential/Local	AC	2,165	38	82,270	6/13/2022	32
FERNST	020	FERN STREET	WALNUT DR	T ST	2	Arterial	AC	1,300	40	52,000	5/13/2022	32
FISCAV	010	FISCHER AVENUE	SCHOOL RD	END	2	Residential/Local	AC	1,764	14	24,696	6/22/2022	32
FOSEDR	020	FORT SEWARD ROAD	MM 3.19	MM 4.23	1	Rural Minor Collector	ST	5,491	12	65,892	5/13/2022	32
GOCORD	010	GOLF COURSE ROAD	BAYWOOD LN	1200 FT EAST OF OLD ARCATA RD	2	Arterial	AC	5,350	22	117,700	5/13/2022	32
GRBRCT	010	GREENBRIAR COURT	TOTH RD	END	2	Residential/Local	AC	439	19	8,341	6/15/2022	32
GRIFST	010	GRIFFIN STREET	SH101	SWAN RD	2	Residential/Local	AC	190	40	7,600	6/1/2022	32
HOHERD	010	HOWARD HEIGHTS ROAD	FRESHWATER RD	818' W/O FRESHWATER RD	2	Residential/Local	ST	818	20	16,360	6/19/2022	32
KNRFRD	200	KNEELAND ROAD/FRESH WATER ROAD	MM 21.4/BOP	EOP MM 21.04	2	Arterial	AC	1,968	18	35,424	5/13/2022	32
MACRRD	120	MAPLE CREEK ROAD	MM 12.93	MM 13.82	2	Arterial	AC	4,750	18	85,500	5/13/2022	32
MAPELN	020	MAPLE LANE	515' N/O LOCUST ST	MAPLE LN	2	Residential/Local	AC	1,710	16	27,360	6/23/2022	32
MATTRD	070	MATTOLE ROAD	MM 38.34	MM 37.32	2	Arterial	AC	5,368	20	107,360	5/13/2022	32
MEYEA	010	MEYERS AVENUE	EUREKA ST	MADISON ST	2	Arterial	AC	1,840	40	73,600	5/13/2022	32
MINKDR	010	MINK DRIVE	COUGAR RD	COUGAR RD	2	Residential/Local	AC	1,267	18	22,806	6/16/2022	32
PURDDR	010	PURDUE DRIVE	S BROADWAY	END	2	Residential/Local	ST	3,168	32	101,376	6/13/2022	32
RACOC	010	RACCOON COURT	WOLVERINE WY	END	2	Residential/Local	AC	561	17	9,537	6/15/2022	32
SEACT	010	SEA COURT	LOWER PACIFIC	LOWER PACIFIC	2	Residential/Local	AC	105	43	4,515	6/13/2022	32
SENECT	010	SENECA COURT	TOTH RD	END	2	Residential/Local	AC	319	21	6,699	6/15/2022	32
SHOWRD	010	SHOWERS ROAD	EK RIVER RD	END	2	Residential/Local	ST	2,357	10	23,570	6/15/2022	32
UPBAR	020	UPPER BAY ROAD	ARC	URBAN BDY	2	Residential/Local	AC	2,112	36	76,032	6/4/2022	32
VANCAV	030	VANCE AVE	END	2200 VANCE AVE	2	Residential/Local	ST	3,643	21	76,503	6/7/2022	32
WADDRD	030	WADDINGTON ROAD	MM 2.04	GRIZZLEY BLUFF ROAD	2	Arterial	AC	3,917	24	94,008	5/13/2022	32

Walking Survey was conducted on Residential/Local;
Automated Survey was conducted on Arterial and Collector;
AC: Asphalt Concrete; PCC: Portland Cement Concrete; ST: Surface Treated

Humboldt County - 2022 PMP Update
Section Description Inventory
Sorted by Descending PCI

Street ID	Section ID	Road Name	Begin Location	End Location	No. of Lanes	Functional Class	Surface Type	Length (ft)	Width (ft)	Area (sf)	PCI Date	PCI
BUCKRD	020	BUCKLEY ROAD	SH299	442' N/O SH299	2	Residential/Local	AC	442	20	8,840	6/8/2022	31
BTVRD	080	BUTLER VALLEY ROAD	6.69	7.7	2	Arterial	AC	5,300	20	106,000	5/13/2022	31
DILLRD	020	DILLON ROAD	MM 1.0	CAMP WEOTT ROAD	2	Residential/Local	AC	1,463	20	29,260	5/30/2022	31
ECHOLN	010	ECHO LANE	SINGLEY RD	END	2	Residential/Local	ST	2,376	14	33,264	6/1/2022	31
ESSELN	010	ESSEX LANE	GLENDALE DR	SH 299	2	Rural Major Collector	AC	686	36	24,696	5/13/2022	31
ETHORD	020	ETTERSBURG HON ROAD	MM 2.80	MM 3.80	2	Rural Minor Collector	ST	5,280	14	73,920	5/13/2022	31
FERNCT	010	FERNWOOD COURT	COMBS RD	END	2	Residential/Local	AC	403	16	6,448	6/15/2022	31
HIDDC	010	HIDDEN COURT	MOSSWOOD LN	END	2	Residential/Local	AC	1,183	18	21,294	6/14/2022	31
INRERD	010	INDIANOLA CUTOFF	TABLE BLUFF RD	END	2	Residential/Local	AC	1,550	17	26,350	6/14/2022	31
JOHIRD	020	JOHN HILL ROAD	SEVENTEENTH ST	PARK ST	2	Residential/Local	ST	615	40	24,600	6/9/2022	31
KISAAV	010	KING SALMON AVENUE	END	BUHNE DR	2	Rural Minor Collector	AC	3,000	26	78,000	5/13/2022	31
LANPRD	030	LANPHERE ROAD	MM 0.72	END	2	Residential/Local	AC	5,597	14	78,358	6/16/2022	31
MACRRD	140	MAPLE CREEK ROAD	BUTLER VALLEY RD	MM 0.67	2	Residential/Local	ST	3,537	17	60,129	1/27/2017	31
MATTRD	120	MATTOLE ROAD	MM 33.32	MM 33.32	2	Arterial	AC	5,280	20	105,600	5/13/2022	31
MATTRD	140	MATTOLE ROAD	MM 31.2	MM 29.98	2	Arterial	AC	6,000	20	120,000	5/13/2022	31
MATTRD	180	MATTOLE ROAD	MM 26.98	MM 26.05	2	Arterial	AC	4,648	20	92,960	5/13/2022	31
MATTRD	430	MATTOLE ROAD	WILDER RIDGE ROAD	MM 1.0	2	Arterial	AC	5,280	20	105,600	5/13/2022	31
UNNAMED	010	NORTH BANK ROAD EXTENSION	SH 200	END	2	Residential/Local	AC	475	18	8,550	6/26/2022	31
SHASCT	010	SHASTA COURT	FOREST RD	END	2	Residential/Local	AC	347	21	7,287	6/15/2022	31
VERGCT	010	VERGARA COURT	OLSON RD	END	2	Residential/Local	AC	158	18	2,844	6/15/2022	31
BACCDR	010	BACCHETTI DRIVE	UNION ST	END	2	Residential/Local	AC	866	36	31,176	6/14/2022	30
BAHIRD	070	BALD HILLS ROAD	MM6.0	MM7.0	2	Arterial	AC	5,280	22	116,160	5/13/2022	30
BAMBCT	010	BAMBI COURT	SHELTER COVE	END	2	Residential/Local	AC	132	20	2,640	10/16/2011	30
BRTHRD	160	BRICELAND THORNE ROAD	MM3.64	MM2.64	2	Arterial	AC	5,280	20	105,600	5/13/2022	30
BURNDR	010	BURNS DRIVE	BRET HARTE LANE	END	2	Residential/Local	AC	1,584	36	57,024	6/14/2022	30
CENVRD	040	CENTERVILLE	MM 2.93	MM 3.93	2	Residential/Local	AC	5,280	22	116,160	6/1/2022	30
CHARWY	010	CHARTIN WAY	BLUE LAKE BLVD	BLUE LAKE BLVD	2	Residential/Local	ST	968	17	16,456	6/8/2022	30
COOKRD	010	COOK ROAD	WILLOW GLEN RD	END	2	Residential/Local	AC	1,637	20	32,740	6/22/2022	30
DEERCT	010	DEER COURT	FAWN DR	END	2	Residential/Local	AC	326	21	6,846	6/15/2022	30
GRANRD	010	GRANGE ROAD	FRESHWATER RD	END	2	Residential/Local	ST	1,320	14	18,480	6/19/2022	30
HEINRD	010	HEINDON ROAD	JAMES RD	MILLER LN	2	Arterial	AC	2,006	23	46,138	5/13/2022	30
KNRFR	170	KNELAND ROAD/FRESS WATER ROAD	BOP 24.3	MM 23.3	2	Arterial	AC	5,280	18	95,040	5/13/2022	30
LONODR	010	LONDON DRIVE	END	2106' N/O END	2	Residential/Local	ST	2,106	36	75,816	6/14/2022	30
MACRRD	090	MAPLE CREEK ROAD	MM 7.45 BOP	EOP	2	Arterial	AC	2,547	18	45,846	5/13/2022	30
MACRRD	130	MAPLE CREEK ROAD	MM 13.82	BUTLER VALLEY	2	Arterial	AC	5,280	18	95,040	5/13/2022	30
MATTRD	150	MATTOLE ROAD	MM 29.98	MM 28.98	2	Arterial	AC	5,280	20	105,600	5/13/2022	30
MATTRD	160	MATTOLE ROAD	MM 28.98	MM 27.98	2	Arterial	AC	5,280	20	105,600	5/13/2022	30
MATTRD	440	MATTOLE ROAD	MM 1.0	MM2.0	2	Arterial	AC	5,280	20	105,600	5/13/2022	30
MELVAV	010	MELVIN AVENUE	VICTOR BLVD	END	2	Residential/Local	AC	228	20	4,560	6/7/2022	30
MIDFCT	010	MIDFIELD COURT	MCKINLEYVILLE AV	END	2	Residential/Local	AC	528	36	19,008	6/2/2022	30
MILLST	020	MILL STREET	MOUNTAINVIEW ROAD	COUNTY CLUB ES	2	Arterial	AC	3,517	32	112,544	5/13/2022	30
MYERAV	010	MYERS AVENUE	AVE OF GIANTS	MM .2	2	Arterial	AC	1,005	24	24,120	5/13/2022	30
OAKDR	010	OAK DRIVE	TELEGRAPH CK RD	END	2	Residential/Local	AC	1,812	23	41,676	6/15/2022	30
PACIAV	010	PACIFIC AVENUE	END	END	2	Residential/Local	AC	792	26	20,592	6/17/2022	30
PARKST	020	PARK STREET	MM .63	END	2	Residential/Local	AC	1,290	18	23,220	6/16/2010	30
SALMCT	010	SALMON COURT	SEA VIEW RD	END	2	Residential/Local	AC	106	40	4,240	6/15/2022	30
SHCORD	090	SHELTER COVE ROAD	MM 8.0	MM9.0	2	Arterial	AC	5,280	20	105,600	5/13/2022	30
SHIVRD	080	SHIVELY ROAD	MM 6.35	MM 7.26	2	Arterial	AC	4,390	20	87,800	5/13/2022	30
VAISRD	020	VAISSADE ROAD	V ST	1052' W/O V ST	2	Residential/Local	AC	1,052	20	21,040	6/11/2022	30
ALLECT	020	ALLEN COURT	SHELTER COVE	END	2	Residential/Local	AC	264	21	5,544	6/13/2022	29
ANDELN	010	ANDERSON LANE	GRIZZLY BLUFF	END	2	Residential/Local	AC	2,540	10	25,400	5/31/2022	29
BAYSCRD	020	BAY SCHOOL ROAD	JANES RD	URBAN BDY	2	Residential/Local	AC	3,168	19	60,192	6/4/2022	29
BAYST	010A	BAY ST	N NAVY BASE RD	PM 0.420	2	Residential/Local	AC	2,217	29	64,293	6/7/2022	29
BEBARD	010	BEAR BUTTE ROAD	MAPLE HILLS RD	MM 0.28	2	Residential/Local	ST	1,478	14	20,692	6/5/2022	29
BSHOGR	040	BLUE SLIDE/HOWE/GRZZLY	MM 2.2	MM 3.34	2	Arterial	AC	5,300	24	127,200	5/13/2022	29
BSHOGR	060	BLUE SLIDE/HOWE/GRZZLY	MM 4.4	MM 5.3	2	Arterial	AC	5,100	20	102,000	5/13/2022	29
BTVRD	090	BUTLER VALLEY ROAD	MM 7.7	MM 7.7	2	Arterial	AC	4,703	18	84,654	5/13/2022	29
CLBEDR	010	CLAM BEACH DRIVE	SH101	STATE PARK	2	Residential/Local	AC	4,760	32	152,320	5/31/2022	29
DRYDRD	010	DRYDENS ROAD	SH101	MM 0.87	2	Residential/Local	ST	4,594	23	105,662	6/1/2022	29
DYLORD	030	DYERVILLE LOOP ROAD	MM 1.97	MM3.0	2	Rural Minor Collector	AC	5,440	18	97,920	5/13/2022	29
EBLRD	010	EAST BLUE ROCK ROAD	BENBOW DR	END	2	Residential/Local	AC	6,442	22	141,724	6/14/2022	29
FIRSST	010	FIRST STREET	MAIN ST	CHURCH ST	2	Residential/Local	AC	661	34	22,474	10/13/2011	29
HAVECT	010	HAVEN COURT	LANDIS RD	END	2	Residential/Local	AC	340	20	6,800	6/15/2022	29
HILLAV	010	HILL AVENUE	MUNSON ST	END	2	Residential/Local	AC	370	30	11,100	6/9/2022	29
KANERD	010	KANE ROAD	SH101	MM 0.47	2	Residential/Local	AC	2,480	28	69,440	6/1/2022	29
MATTRD	480	MATTOLE ROAD	MM 5.0	MM 6.0	2	Arterial	AC	5,280	20	105,600	5/13/2022	29
MCCARD	020	MC CANN ROAD	1969' S/O DYERVILLE LP RD	MM 1.37	2	Residential/Local	ST	5,264	14	73,696	6/23/2022	29

Walking Survey was conducted on Residential/Local;
Automated Survey was conducted on Arterial and Collector;
AC: Asphalt Concrete; PCC: Portland Cement Concrete; ST: Surface Treated

Humboldt County - 2022 PMP Update
Section Description Inventory
Sorted by Descending PCI

Street ID	Section ID	Road Name	Begin Location	End Location	No. of Lanes	Functional Class	Surface Type	Length (ft)	Width (ft)	Area (sf)	PCI Date	PCI
MCCLALN	010	MC CLASKEY LANE	WALNUT ST	EXCELSIOR RD	2	Residential/Local	ST	1,085	39	42,315	6/19/2022	29
MCKELN	010	MC KEOWN LANE	T ST	END	2	Residential/Local	ST	340	30	10,200	6/10/2022	29
MERECT	010	MEREDITH COURT	WALLEN RD	END	2	Residential/Local	ST	950	11	10,450	9/27/2011	29
METRDR	030	METROPOLITA NORTH ROAD	MM .95	HWY 101	2	Residential/Local	AC	5,180	16	82,880	6/23/2022	29
MIDWDR	010	MIDWAY DRIVE	PATRICKS PT DR	END	2	Residential/Local	AC	261	20	5,220	6/1/2022	29
NOBHCT	010	NOB HILL COURT	REDWOOD RD	END	2	Residential/Local	AC	179	15	2,685	6/16/2022	29
OLDSHW	010A	OLD STATE HIGHWAY	SH101	MM 2.0	2	Residential/Local	ST	10,560	15	158,400	6/1/2022	29
PRKWDBL	020	PARKWOOD BOULEVARD	LONDON DR	HUMBOLDT HILL RD	2	Residential/Local	ST	802	29	23,258	6/14/2022	29
PERCST	010	PERCH STREET	BUHNE DR	END	2	Residential/Local	AC	691	20	13,820	6/13/2022	29
PICRCT	010	PINE CREST COURT	HERRICK AVE	END	2	Residential/Local	AC	370	28	10,360	6/14/2022	29
RARO	010	RAILROAD AVENUE	FORT SEWARD RD	END	2	Residential/Local	ST	2,693	18	48,474	6/25/2022	29
ROHNRD	010	ROHNERVILLE ROAD	DRAKE HILL RD	MM2.2 PAVE AND W/CHANGE	2	Arterial	AC	3,150	33	103,950	5/13/2022	29
SCOTWY	010	SCOTT WAY	PLEASANT AVE	CAMPTON RD	2	Residential/Local	AC	686	36	24,696	6/10/2022	29
SUNDCT	010	SUNDIAL COURT	EXCELSIOR RD	END	2	Residential/Local	AC	264	36	9,504	6/16/2022	29
SUNSPL	010	SUNSET PLACE	PATTERSON RD	END	2	Residential/Local	ST	1,478	16	23,648	6/26/2022	29
SURFPT	010	SURF POINT	LOWER PACIFIC	END	2	Residential/Local	AC	331	24	7,944	6/13/2022	29
TERNRD	010	TERN ROAD	UPPER PACIFIC DR	DOLPHIN DR	2	Residential/Local	AC	810	21	17,010	6/15/2022	29
WADDRD	010	WADDINGTON ROAD	SUBSTATION RD	MM 1.01	2	Arterial	AC	4,880	24	117,120	5/13/2022	29
WAVEDR	010	WAVE DRIVE	LOWER PACIFIC DR	ALBATROSS RD	2	Residential/Local	AC	1,218	26	31,668	6/26/2022	29
ALDOCT	010	ALDO COURT	WALNUT ST	END	2	Residential/Local	AC	475	32	15,200	6/10/2022	28
BAILST	010	BAILEY STREET	BARNUM ST	END	1	Residential/Local	AC	792	14	11,088	6/14/2022	28
BAHIRD	060	BALD HILLS ROAD	MM5.0	MM6.0	2	Arterial	AC	5,280	22	116,160	5/13/2022	28
BAMORD	030	BALD MOUNTAIN ROAD	MM 0.17	MM 0.52	2	Rural Minor Collector	ST	1,848	13	24,024	5/13/2022	28
CHURST	010	CHURCH STREET	EEL RIVER DR	MAIN ST	2	Residential/Local	ST	394	48	18,912	6/10/2022	28
CLAMCT	010	CLAM COURT	LOWER PACIFIC	END	2	Residential/Local	AC	130	24	3,120	6/13/2022	28
COVCT	010	COVE COURT	COVE POINT W	END	2	Residential/Local	AC	360	23	8,280	6/15/2022	28
DECRD	010	DEAN CREEK ROAD	SH101	END	2	Residential/Local	AC	2,534	18	45,612	6/22/2022	28
EMRSD	010	EMERSON COURT	HILLTOP DR	END	2	Residential/Local	AC	222	36	7,992	6/16/2022	28
FESPRD	010	FERN SPRING ROAD	E BRANCH RD	END	2	Residential/Local	AC	634	23	14,582	6/19/2022	28
FOSERD	070	FORT SEWARD ROAD	MM 8.23	END/ MM 9.30	2	Rural Minor Collector	ST	5,650	20	113,000	5/13/2022	28
FOSTAV	010	FOSTER AVENUE	ARCADA CITY LIMIT	JANES RD	2	Arterial	AC	900	16	14,400	5/13/2022	28
HIGHCT	010	HIGH COURT	NOB HILL RD	END	2	Residential/Local	AC	264	24	6,336	6/16/2022	28
HOCKRD	010	HOOKER CREEK ROAD	SH254	END	2	Residential/Local	AC	3,744	25	93,600	6/22/2022	28
HUFFRD	010	HUFFORD ROAD	SH101	MM 0.32	2	Residential/Local	ST	1,689	22	37,158	6/1/2022	28
MAINST	020	MAIN STREET	LOLETA DR	EEL RIVER DR S	2	Arterial	AC	900	26	23,400	5/13/2022	28
MAPLN	020	MAPLE LANE	MOORE AVE	AVERY LN	2	Residential/Local	ST	684	30	20,520	6/9/2022	28
MATTRD	100	MATTOLE ROAD	MM 35.32	MM 34.32	2	Arterial	AC	5,280	20	105,600	5/13/2022	28
MEADCT	010	MEADOW COURT	HERRICK AVE	END	2	Residential/Local	AC	490	30	14,700	6/14/2022	28
NOHIRD	010	NOB HILL ROAD	HICKORY RD	REDWOOD RD	2	Residential/Local	AC	2,100	22	46,200	6/16/2022	28
NORIRD	010	NORTH RIDGE ROAD	WALNUT DR	WALNUT DR	2	Residential/Local	ST	2,165	29	62,785	6/10/2022	28
OCEACT	010	OCEAN COURT	LOWER PACIFIC	END	2	Residential/Local	AC	116	22	2,552	6/13/2022	28
PNHIRD	020	PINE HILL ROAD	ELK RIVER RD	END	2	Residential/Local	ST	140	21	2,940	6/14/2022	28
SACRRD	020	SALMON CREEK ROAD	MM 0.95	MM 2.83	2	Residential/Local	ST	9,926	20	198,520	6/17/2022	28
SECOCT	030	SECOND STREET	MAIN ST	B ST	2	Residential/Local	ST	370	31	11,470	10/13/2011	28
SPRIST	010	SPRING STREET	END	END	2	Residential/Local	ST	654	32	20,928	6/15/2022	28
SPCRD	050	SPROWEL CREEK ROAD	MM 1.0	MM 2.0/PRIVATE	2	Arterial	AC	5,280	22	116,160	5/13/2022	28
WOLVWY	010	WOLVERINE WAY	TELEGRAPH CK RD	END	2	Residential/Local	AC	4,142	20	82,840	6/15/2022	28
ARTHRD	010	ARTHUR ROAD	ALDERPOINT RD	END	2	Residential/Local	AC	2,165	16	34,640	6/19/2022	27
BAADAV	010	BAADSGAARD AVENUE	AIRPORT LOOP RD	AIRPORT RD	2	Residential/Local	AC	1,317	20	26,340	6/2/2022	27
BAMORD	090	BALD MOUNTAIN ROAD	MM 1.45	MM 2.63	2	Rural Minor Collector	ST	6,230	13	80,990	5/13/2022	27
BAMORD	110	BALD MOUNTAIN ROAD	MM 2.78	MM 3.78	2	Rural Minor Collector	ST	5,280	13	68,640	5/13/2022	27
BRRRD	040	BEAR RIVER ROAD	MM 3	END OF PAVE	2	Residential/Local	AC	1,585	13	20,605	6/18/2022	27
DYLORD	020	DYERVILLE LOOP ROAD	MM 1.0	MM 1.97	2	Rural Minor Collector	AC	5,063	16	81,008	5/13/2022	27
EELCT	010	EEL COURT	HUMBOLDT LOOP RD	END	2	Residential/Local	AC	989	22	21,758	6/15/2022	27
ELKHCT	010	ELKHORN COURT	WOLVERINE WY	END	2	Residential/Local	AC	845	17	14,365	6/15/2022	27
FULMRD	020A	FULMOR ROAD	MM 0.82	MM 1.0	2	Residential/Local	AC	950	18	17,100	6/9/2022	27
HARIST	010	HARRISON STREET	RAILROAD AVE	CIVIC AVE	2	Residential/Local	AC	686	36	24,696	6/13/2022	27
HEMLRD	010	HEMLOCK ROAD	TOTH RD	END	2	Residential/Local	AC	1,637	18	29,466	6/16/2022	27
HISIRD	010B	HILLSIDE DRIVE	MM 1.0	END	2	Residential/Local	AC	1,811	20	36,220	6/16/2022	27
KNRFRD	160	KNEELAND ROAD/FRESS WATER ROAD	MM 24.68	MM 24.4/EOP	2	Arterial	AC	1,500	18	27,000	5/13/2022	27
MACRRD	100	MAPLE CREEK ROAD	BOP MM 10.3	EOP MM 11.5	2	Arterial	AC	5,900	18	106,200	5/13/2022	27
MYERAV	020	MYERS AVENUE	MM .2	MM .37	2	Arterial	AC	957	18	17,226	5/13/2022	27
OLBRD	040	OLD BRICELAND ROAD	MM 2.48	MM 3.48	2	Residential/Local	ST	5,280	14	73,920	6/14/2022	27
OLDSHW	010B	OLD STATE HIGHWAY	MM 2.0	SH101	2	Residential/Local	ST	8,606	15	129,090	6/1/2022	27
PAPODR	020B	PATRICKS POINT DRIVE	MM 2.0	2.23	2	Rural Minor Collector	AC	1,214	22	26,708	5/13/2022	27
PINELN	010	PINE LANE	LOCUST ST	END	2	Residential/Local	AC	686	28	19,208	6/14/2022	27
RANGCT	010	RANGER COURT	HILLSIDE DR	END	2	Residential/Local	AC	1,109	21	23,289	6/15/2022	27

Walking Survey was conducted on Residential/Local;
Automated Survey was conducted on Arterial and Collector;
AC: Asphalt Concrete; PCC: Portland Cement Concrete; ST: Surface Treated

Humboldt County - 2022 PMP Update
Section Description Inventory
Sorted by Descending PCI

Street ID	Section ID	Road Name	Begin Location	End Location	No. of Lanes	Functional Class	Surface Type	Length (ft)	Width (ft)	Area (sf)	PCI Date	PCI
REDMRD	020	REDMOND ROAD	3222' E/O MYRTLE AVE	END	2	Residential/Local	ST	1,319	10	13,190	6/25/2022	27
RNDHCRD	010	ROUNDHOUSE CREEK ROAD	BIG LAGOON PK	END	2	Residential/Local	AC	1,186	36	42,696	6/1/2022	27
SHCORD	100	SHELTER COVE ROAD	MM 9.0	UPPER PACIFIC DR	2	Arterial	AC	1,830	20	36,600	5/13/2022	27
WCOARD	010	WEST COAST RD	REDWOOD DR	896' N/O REDWOOD DR	2	Residential/Local	AC	896	24	21,504	6/18/2022	27
WILLAV	010	WILLOW AVENUE	REDWOOD DR	END	2	Residential/Local	ST	1,003	13	13,039	6/13/2022	27
BEACDR	010	BEACH DRIVE	BIG LAGOON PK	END	2	Residential/Local	AC	106	12	1,272	6/15/2022	26
ELMST	010	ELM STREET	CEDAR ST	REDWOOD ST	2	Residential/Local	AC	282	30	8,460	6/14/2022	26
FITHST	010	FIFTH STREET	MAIN ST	ALDERPOINT RD	2	Residential/Local	AC	317	22	6,974	6/19/2022	26
FIRST	020	FIRST STREET	PARK AVE	END	2	Residential/Local	AC	1,191	30	35,730	6/3/2022	26
KNRFR	190	KNEELAND ROAD/FRESS WATER ROAD	MM 22.35	EOP/MM21.6	2	Arterial	AC	4,068	18	73,224	5/13/2022	26
LESLCT	010	LESLIE COURT	ALICE AVE	END	2	Residential/Local	AC	430	37	15,910	6/4/2022	26
LINDLN	010	LINDA LANE	WALLEN RD	END	2	Residential/Local	ST	317	11	3,487	6/18/2022	26
MACRRD	300	MAPLE CREEK ROAD	MM 5.47	MM 5.57	2	Residential/Local	ST	528	17	8,976	1/27/2017	26
MATTRD	110	MATTOLE ROAD	MM 34.32	MM 33.32	2	Arterial	AC	5,280	20	105,600	5/13/2022	26
MATTRD	170	MATTOLE ROAD	MM 27.98	MM 26.98	2	Arterial	AC	5,280	20	105,600	5/13/2022	26
MCMACT	010	MC MAINS COURT	OAK DR	END	2	Residential/Local	AC	792	21	16,632	6/16/2022	26
POKRD	040	PORT KENYON ROAD	MM 2.72	EOP	2	Residential/Local	AC	2,540	10	25,400	5/30/2022	26
RVERRD	020	RIVER ROAD	MM 0.62	END	1	Residential/Local	ST	475	10	4,750	6/25/2022	26
SHORST	010	SHORT STREET	NOB HILL RD	REDWOOD RD	2	Residential/Local	AC	211	24	5,064	6/15/2022	26
THOMRD	030	THOMAS ROAD	MM 2.00	MM 3.00	2	Residential/Local	ST	5,280	14	73,920	6/17/2022	26
VANEAV	020	VAN NESS AVENUE	WIDTH CHANGE	RASMUSSIN LN	2	Residential/Local	AC	725	13	9,425	6/1/2022	26
WESTDR	020	WESTHAVEN DRIVE	357FT NORTH OF OLD WAGON RD	TEH PAH LN	2	Arterial	AC	6,300	22	138,600	5/13/2022	26
WIGLRD	010	WILLOW GLEN ROAD	SHELTER COVE	TOTH RD	2	Residential/Local	AC	5,755	21	120,855	6/15/2022	26
BAHIRD	100	BALD HILLS ROAD	MM9.0	EOP	2	Arterial	AC	6,310	22	138,820	5/13/2022	25
BAYCI	010	BAY CIRCLE	LANDIS RD	END	2	Residential/Local	AC	211	21	4,431	6/13/2022	25
BLUERD	010A	BLUERIDGE ROAD	END	MM 1.0	2	Residential/Local	AC	5,280	19	100,320	6/13/2022	25
BREACT	010	BREAKER COURT	LOWER PACIFIC	END	2	Residential/Local	AC	106	26	2,756	6/13/2022	25
BUCKRD	010	BUCKLEY ROAD	BLUE LAKE BLVD	END	2	Residential/Local	AC	3,168	10	31,680	6/8/2022	25
CANTCT	010	CANTLE COURT	REDWOOD RD	END	2	Residential/Local	AC	470	15	7,050	6/14/2022	25
CHRILN	010	CHRISTOPHER LANE	WALLEN RD	END	2	Residential/Local	ST	975	11	10,725	6/19/2022	25
CHURST	050	CHURCH STREET	FIRST ST	END	2	Residential/Local	AC	750	18	13,500	6/19/2022	25
HUHIRD	020	HUMBOLDT HILL ROAD	CARRON DR	END MM 2.06	2	Arterial	AC	5,551	36	199,836	5/13/2022	25
KNRFR	180	KNEELAND ROAD/FRESS WATER ROAD	MM 23.3	MM 22.35	2	Arterial	AC	5,245	18	94,410	5/13/2022	25
MILLLN	010	MILLER LANE	MAD RIVER RD	HEINDON RD	2	Residential/Local	AC	3,946	14	55,244	6/4/2022	25
MOUNRD	020	MONUMENT ROAD	MM 1.0	MM 2.0	2	Residential/Local	AC	5,280	18	95,040	6/2/2022	25
RVERRD	010	RIVER ROAD	ALDERPOINT RD	MM 0.62	2	Residential/Local	ST	3,374	15	50,610	6/25/2022	25
SEAVRD	010	SEA VIEW ROAD	UPPER PACIFIC	UPPER PACIFIC	2	Residential/Local	AC	1,795	23	41,285	6/15/2022	25
SBRWAY	010	SOUTH BROADWAY	HUMBOLDT HILL RD	END SOUTH HWY 101	2	Arterial	AC	3,588	30	107,640	5/13/2022	25
SPCRD	070	SPROWEL CREEK ROAD	MM 1.00	END OF PAVEMENT	2	Rural Minor Collector	ST	1,440	21	30,240	5/13/2022	25
SHRD	010	SUNNY HEIGHTS ROAD	CITY LIMITS	END	2	Residential/Local	AC	2,946	12	35,352	6/10/2022	25
TERRWY	010	TERRACE WAY	PARK ST	END	2	Residential/Local	ST	470	20	9,400	6/15/2022	25
VANEAV	010	VAN NESS AVENUE	CALIFORNIA ST	WIDTH CHANGE	2	Residential/Local	AC	1,307	34	44,438	6/1/2022	25
CHEZRD	050	CHEZEM ROAD	MM 4.00	SH299	2	Residential/Local	AC	2,106	22	46,332	6/11/2022	24
CHRIWY	010	CHRISTENSEN WAY	HARRISON AVE	END	2	Residential/Local	AC	286	36	10,296	6/9/2022	24
DULUDR	010	DULUARD DRIVE	SEAFOAM RD	SPRUCE RD	2	Residential/Local	AC	1,848	18	33,264	4/22/2017	24
DYLORD	060	DYERVILLE LOOP ROAD	MM 4.89	MM 5.83	2	Rural Minor Collector	AC	4,965	18	89,370	5/13/2022	24
HUMLRD	010	HUMBOLDT LOOP ROAD	UPPER PACIFIC DR	BEACH RD	2	Residential/Local	AC	3,235	22	71,170	6/15/2022	24
LARICT	010	LARIAT COURT	REDWOOD RD	END	2	Residential/Local	AC	370	21	7,770	6/16/2022	24
LINCST	010	LINCOLN STREET	MATTOLE RD	END	2	Residential/Local	AC	294	28	8,232	6/23/2022	24
MATTRD	130	MATTOLE ROAD	MM 32.32	MM 31.2	2	Arterial	AC	5,375	20	107,500	5/13/2022	24
NEPTDR	010	NEPTUNE DRIVE	LOWER PACIFIC	STEELHEAD CT	2	Residential/Local	AC	689	24	16,536	6/13/2022	24
OCVIRD	010	OCEAN VIEW ROAD	UPPER PACIFIC	BAMBI DR	2	Residential/Local	AC	1,036	15	15,540	6/15/2022	24
OLDSARD	010	OLD SAMOA ROAD	SH 255	URBAN BDY	2	Residential/Local	AC	2,112	10	21,120	6/7/2022	24
PCSRD	010	PRICE CREEK ROAD	GRIZZLY BLUFF RD	WIDTH CHANGE	2	Residential/Local	AC	4,375	21	91,875	5/31/2022	24
SACRRD	030	SALMON CREEK ROAD	MM 2.83	MM 4.00	1	Residential/Local	ST	6,177	12	74,124	6/25/2022	24
UNIOST	040	UNION STREET	HIGGINS ST	ARTINO ST	2	Residential/Local	ST	853	30	25,590	6/14/2022	24
ALLECT	010	ALLEN COURT	HIGGINS ST	END	2	Residential/Local	AC	334	28	9,352	6/14/2022	23
BENBDR	080	BENBOW DRIVE	MM 4.95	END	1	Residential/Local	AC	664	10	6,640	6/14/2022	23
COUGRD	010	COUGAR ROAD	WOLVERINE WY	END	2	Residential/Local	AC	1,305	21	27,405	6/19/2022	23
EBRARD	030	EAST BRANCH ROAD	MM 0.41	END	2	Residential/Local	ST	7,445	17	126,565	6/15/2022	23
ERNEWY	010	ERNEST WAY	ARC JAMES RD	UPPER BAY RD	2	Residential/Local	AC	2,112	45	95,040	6/4/2022	23
FILN	010	FIR LANE	E BRANCH RD	END	2	Residential/Local	AC	528	22	11,616	6/15/2022	23
GASSST	010	GASS STREET	LINDSTROM AVE	END	2	Residential/Local	AC	211	71	14,981	6/7/2022	23
GREETC	010	GREEN COURT	PARKVIEW RD	END	2	Residential/Local	AC	139	22	3,058	6/15/2022	23
GULLPT	010	GULL POINT	LOWER PACIFIC	END	2	Residential/Local	AC	153	22	3,366	6/13/2022	23
HUFFRD	020	HUFFORD ROAD	MM 0.32	MM 1.15	1	Residential/Local	ST	4,382	12	52,584	6/1/2022	23
JOHIRD	010	JOHN HILL ROAD	RIDGEWAY ST	NORTH ST	2	Residential/Local	ST	1,050	40	42,000	6/9/2022	23

Walking Survey was conducted on Residential/Local;
Automated Survey was conducted on Arterial and Collector;
AC: Asphalt Concrete; PCC: Portland Cement Concrete; ST: Surface Treated

Humboldt County - 2022 PMP Update
Section Description Inventory
Sorted by Descending PCI

Street ID	Section ID	Road Name	Begin Location	End Location	No. of Lanes	Functional Class	Surface Type	Length (ft)	Width (ft)	Area (sf)	PCI Date	PCI
LOGARD	010	LOGAN ROAD	SH254	END	2	Residential/Local	ST	1,901	14	26,614	6/23/2022	23
NANCYCT	010	NANCY COURT	NOE AVE	END	2	Residential/Local	AC	430	35	15,050	6/14/2022	23
POLARLN	010	POLARIS LANE	BAY SCHOOL LN	FOSTER AVE	2	Residential/Local	AC	1,312	11	14,432	6/4/2022	23
SVNTST	010	SEVENTEENTH STREET	MYRTLE AVE	NEDRA AVE	2	Residential/Local	AC	1,589	47	74,683	6/14/2022	23
TECRRD	010	TELEGRAPH CREEK ROAD	SHELTERCOVE RD	MM 1.00	2	Residential/Local	AC	5,280	22	116,160	6/15/2022	23
AILORD	020	AIRPORT LOOP ROAD	798' N/O AIRPORT RD	1164' N/O AIRPORT RD	1	Arterial	AC	366	38	13,908	5/13/2022	22
BRRRD	010	BEAR RIVER ROAD	MATTOLE RD	MM 1	2	Residential/Local	AC	5,280	13	68,640	6/18/2022	22
BCHWDLN	010	BEECHWOOD DRIVE	END	BRIARWOOD CIR	2	Residential/Local	ST	2,323	34	78,982	6/10/2022	22
CANNRD	040	CANNIBAL ROAD	MM 2.98	EOP BRIDGE	2	Residential/Local	AC	3,449	18	62,082	5/30/2022	22
CHSTST	010	CHESTNUT STREET	END	SEVENTEENTH ST	2	Residential/Local	AC	176	39	6,864	6/15/2022	22
COMBRD	010	COMBS ROAD	END	GALE PT	2	Residential/Local	AC	2,117	16	33,872	6/22/2022	22
CORAPT	010	CORAL POINT	LOWER PACIFIC	END	2	Residential/Local	AC	422	21	8,862	6/13/2022	22
CRANST	010	CRANE STREET	HIGGINS ST	MADISON ST	2	Residential/Local	ST	807	34	27,438	6/14/2022	22
DAVI AV	010	DAVID AVENUE	SUMMIT RIDGE RD	END	2	Residential/Local	AC	446	37	16,502	6/14/2022	22
EBRARD	010	EAST BRANCH ROAD	BENBOW DR	MM 0.36	2	Residential/Local	ST	1,901	17	32,317	6/15/2022	22
EDITDR	010	EDITH DRIVE	ALICE AVE	ARC	2	Residential/Local	AC	686	37	25,382	6/4/2022	22
FLORAPL	010	FLORA PLACE	EDGEWOOD RD	PRAIRIE AVE	2	Residential/Local	AC	234	40	9,360	6/9/2022	22
LOLEDR	020	LOLETA DRIVE	PERSHING ST	SHADOWBROOK DR	2	Arterial	AC	1,465	28	41,020	5/13/2022	22
MOUNRD	030	MONUMENT ROAD	MM 2.0	MM 3.0	2	Residential/Local	AC	5,280	18	95,040	6/2/2022	22
SAOTLN	010	SAOTTINI LANE	COFFEE CREEK RD	EOP	2	Residential/Local	AC	654	10	6,540	5/31/2022	22
SEACRRD	010	SEA CREST ROAD	VISTA RD	END	2	Residential/Local	AC	475	21	9,975	6/13/2022	22
STUMRD	010	STUMPTOWN ROAD	TRINIDAD FTG RD	964' E/O TRN FTG RD	2	Residential/Local	AC	964	15	14,460	6/1/2022	22
TOTHRD	010V	TOTH ROAD	MM 2.0	SHELTER COVE	2	Residential/Local	AC	5,966	22	131,252	6/15/2022	22
WESTRD	010	WEST ROAD	SH254	SH101	2	Residential/Local	ST	791	20	15,820	6/18/2022	22
WOODCT	010	WOODY ROAD	DOWS PRAIRIE RD	END	2	Residential/Local	ST	1,340	22	29,480	5/31/2022	22
AILORD	010	AIRPORT LOOP ROAD	AIRPORT RD	798' N/O AIRPORT RD	1	Arterial	AC	798	23	18,354	5/13/2022	21
BAMORD	050	BALD MOUNTAIN ROAD	MM 0.58	MM 0.90	2	Rural Minor Collector	ST	1,690	13	21,970	5/13/2022	21
BERODR	010	BELLA ROSA DRIVE	EEL ROCK RD	EEL ROCK RD	2	Residential/Local	ST	1,881	10	18,810	6/19/2022	21
COVIDR	010	COVE VIEW DRIVE	COVE POINT E	END	2	Residential/Local	AC	898	20	17,960	6/15/2022	21
EIGHAV	010	EIGHTH AVENUE	WESTHAVEN DR	600' E/O WESTHAVEN DR	2	Residential/Local	AC	600	18	10,800	6/15/2022	21
FIFTAV	010	FIFTH AVENUE	WESTHAVEN DR	END	2	Residential/Local	AC	581	21	12,201	6/15/2022	21
LOPADR	010	LOWER PACIFIC DRIVE	UPPER PACIFIC DR	END	2	Residential/Local	AC	6,970	27	188,190	6/13/2022	21
MACRRD	320	MAPLE CREEK ROAD	MM 7.67	MM 7.93	2	Residential/Local	ST	1,373	14	19,222	1/27/2017	21
NODADR	010	NOTRE DAME DRIVE	PURDUE DR	PRINCETON DR	2	Residential/Local	ST	500	32	16,000	6/13/2022	21
OLBRRD	050	OLD BRICELAND ROAD	MM 3.48	MM 4.48	2	Residential/Local	ST	5,280	14	73,200	6/14/2022	21
PARVWRD	010	PARKVIEW ROAD	HICKORY RD	SHELTER COVE	2	Residential/Local	AC	2,429	21	51,009	6/15/2022	21
PARTLN	010	PARTON LANE	URBAN BDY	MILLER LN	2	Residential/Local	ST	2,904	9	26,136	6/4/2022	21
SHAKRD	010	SHAKER ROAD	SEAFOAM RD	DULUARD DR	2	Residential/Local	AC	1,214	20	24,280	6/15/2022	21
STAPRD	010	STAPP ROAD	ANDERSON RD	WHITEMIRE AV	2	Residential/Local	AC	617	36	22,212	6/16/2022	21
THOMDR	010	THOMAS DRIVE	REDWOOD DR	END	2	Residential/Local	AC	642	25	16,050	6/16/2022	21
BAMORD	070	BALD MOUNTAIN ROAD	MM 1.15	MM 1.38	2	Rural Minor Collector	ST	1,214	13	15,782	5/13/2022	20
BRRRD	020	BEAR RIVER ROAD	MM 1	MM 2	2	Residential/Local	AC	5,280	13	68,640	6/18/2022	20
FELLRD	010	FELLMAN ROAD	FRESHWATER RD	END	2	Residential/Local	AC	300	10	3,000	10/7/2011	20
FRENDR	020	FRENCH ROAD	US101	END	2	Residential/Local	ST	531	20	10,620	9/29/2011	20
MOBERD	010	MOONSTONE BEACH ROAD	TRINIDAD SCENIC DR	END	1	Residential/Local	ST	739	19	14,041	6/15/2022	20
MOXOLN	010	MOXON LANE	VASSAIDE RD	BAY SCHOOL RD	2	Residential/Local	AC	2,183	18	39,294	6/4/2022	20
PRKWDBL	010	PARKWOOD BOULEVARD	HUMBOLDT HILL RD	LONDON DR	2	Residential/Local	ST	802	29	23,258	6/14/2022	20
REMORD	040	REED MOUNTAIN ROAD	MM 0.34	MM 0.42	1	Residential/Local	AC	442	14	6,188	9/14/2011	20
SNTCLST	020	SANTA CLARA STREET	RIDGE WAY	END	2	Residential/Local	ST	226	40	9,040	6/9/2022	20
SEQRD	010	SEQUOIA ROAD	DYERVILLE LOOP	MM 0.93	1	Residential/Local	ST	4,910	10	49,100	6/17/2022	20
TAVEAV	010	TAVES AVENUE	HILLER RD	FRITZ RD	2	Residential/Local	AC	370	40	14,800	6/2/2022	20
VIAEAV	010	VIALE AVENUE	HALL AVE	PLEASANT AVE	2	Residential/Local	AC	634	40	25,360	6/9/2022	20
VIEWCI	010	VIEW CIRCLE	VISTA RD	END	2	Residential/Local	AC	171	21	3,591	6/15/2022	20
WAVEAV	010	WAVECREST AVENUE	WAVECREST AV	CLIFF AV	2	Residential/Local	AC	1,214	36	43,704	6/16/2022	20
ALDEAV	010	ALDER AVENUE	ALDERPOINT RD	END	2	Residential/Local	ST	1,848	18	33,264	6/19/2022	19
BRKWDDR	020	BROOKWOOD DRIVE	E BRIDGE DECK	END	2	Residential/Local	ST	1,690	39	65,910	6/14/2022	19
BURRRD	010	BURRELL ROAD	MATTOLE ROAD	EOP	2	Residential/Local	AC	3,110	11	34,210	6/22/2022	19
COPOEA	010	COVE POINT EAST	DELGADA CIR	END	2	Residential/Local	AC	1,056	21	22,176	10/16/2011	19
CROSRD	020	CROSBY ROAD	MM .54	EOP	2	Residential/Local	AC	1,733	14	24,262	5/31/2022	19
MACRRD	160	MAPLE CREEK ROAD	MM 0.88	MM 0.94	2	Residential/Local	ST	317	17	5,389	6/19/2022	19
MOUNRD	040	MONUMENT ROAD	MM 3.0	MM 4.0	2	Residential/Local	AC	5,280	18	95,040	6/2/2022	19
MUSKCI	010	MUSKRAT CIRCLE	WOLVERINE WY	WOLVERINE WY	2	Residential/Local	AC	3,110	15	46,650	6/16/2022	19
PRAIRAV	010	PRAIRIE AVENUE	FLORA PL	FOREST LAKE DR	2	Residential/Local	AC	567	40	22,680	6/9/2022	19
REDWRD	010	REDWOOD ROAD	UPPER PACIFIC DR	SHELTER COVE	2	Residential/Local	AC	4,963	20	99,260	6/15/2022	19
SIXTST	010	SIXTH STREET	MAIN ST	B ST	2	Residential/Local	ST	211	31	6,541	6/26/2022	19
TOTHRD	010A	TOTH ROAD	SHELTER COVE	MM 1.0	2	Residential/Local	AC	5,280	22	116,160	6/15/2022	19
TOTHRD	010B	TOTH ROAD	MM 1.0	MM 2.0	2	Residential/Local	AC	5,280	22	116,160	6/15/2022	19

Walking Survey was conducted on Residential/Local;
Automated Survey was conducted on Arterial and Collector;
AC: Asphalt Concrete; PCC: Portland Cement Concrete; ST: Surface Treated

Humboldt County - 2022 PMP Update
Section Description Inventory
Sorted by Descending PCI

Street ID	Section ID	Road Name	Begin Location	End Location	No. of Lanes	Functional Class	Surface Type	Length (ft)	Width (ft)	Area (sf)	PCI Date	PCI
TURNRD	020	TURNER ROAD	2000' W/O CENTRAL AV	END	1	Residential/Local	AC	1,234	10	12,340	6/4/2022	19
VANCRD	010	VANCE ROAD	WILLOW GLEN RD	END	2	Residential/Local	AC	1,680	20	33,600	6/15/2022	19
WYBRD	010	WEYMOUTH BLUFF ROAD	GRIZZLY BLUFF NORTH	GRIZZLY BLUFF SOUTH	2	Residential/Local	AC	5,729	12	68,748	6/19/2022	19
BST	020	B STREET	MAIN ST	MAIN ST	2	Residential/Local	AC	2,693	30	80,790	6/22/2022	18
BRIDLN	010	BIRDIE LANE	ORCHARD LN	REDWAY DR	2	Residential/Local	AC	284	22	6,248	6/13/2022	18
HOOKRD	110	HOOKTON ROAD	EEL RIVER ROAD	MM .1 BRIDGE	2	Arterial	AC	384	22	8,448	6/2/2022	18
LINCRD	020	LINCOLN STREET	PARK ST	END	2	Residential/Local	ST	422	35	14,770	6/22/2022	18
LYMARD	010	LYMAN ROAD	FIELDBROOK RD	SUNNY ACRES AVE	2	Residential/Local	AC	526	25	13,150	6/15/2022	18
PALMBL	030	PALMER BLVD	SCHIRMAN WAY	END	2	Residential/Local	AC	1,992	10	19,920	6/10/2022	18
SAILCT	010	SAIL COURT	LOWER PACIFIC	END	2	Residential/Local	AC	139	20	2,780	6/13/2022	18
SEIDRD	010	SEIDEL ROAD	URBAN BDY	MM 0.31	2	Residential/Local	AC	1,636	15	24,540	6/4/2022	18
SMSRD	010	SEVEN MILE SLOUGH ROAD	CANNIBAL ISLAND ROAD	END GATE	2	Residential/Local	AC	1,550	12	18,600	6/10/2022	18
SPRUST	010	SPRUCE STREET	F ST	WILLIAMS ST	2	Residential/Local	AC	933	48	44,784	6/14/2022	18
SURIDR	010	SUMMIT RIDGE DRIVE	HUMBOLDT HILL RD	END	2	Residential/Local	AC	686	32	21,952	6/14/2022	18
ARTIST	020	ARTINO STREET	ALTO ST	END	2	Residential/Local	ST	480	34	16,320	6/14/2022	17
BEBARD	020	BEAR BUTTE ROAD	MM 0.28	MM 0.36	2	Residential/Local	ST	422	14	5,908	6/5/2022	17
BRRRD	030	BEAR RIVER ROAD	MM 2	MM 3	2	Residential/Local	AC	5,280	13	68,640	6/18/2022	17
BURNCT	010	BURNS COURT	TOTH RD	END	2	Residential/Local	AC	1,697	21	35,637	6/13/2022	17
CRANRD	010	CRANNEL ROAD	LITTLE RIV DR	MM 1.27	2	Residential/Local	ST	6,723	19	127,737	5/31/2022	17
DRIVRD	010	DRIVER ROAD	WESTHAVEN DR	END	2	Residential/Local	ST	2,935	16	46,960	6/2/2022	17
EST	010	E STREET	ALDER ST	SPRUCE ST	2	Arterial	AC	1,252	40	50,080	5/13/2022	17
FAWNDR	010	FAWN DRIVE	SHELTER COVE	END	2	Residential/Local	AC	1,003	18	18,054	6/15/2022	17
GIACLN	010	GIACOMINI LANE	WADDINGTON RD	END	2	Residential/Local	AC	1,315	10	13,150	6/19/2022	17
HILTRD	010	HILLTOP DRIVE	IRVING DR	END	2	Residential/Local	AC	317	32	10,144	6/18/2022	17
HILMDR	010	HILMA DRIVE	WESTGATE DR	END	2	Residential/Local	ST	1,426	34	48,484	6/10/2022	17
NORTST	010	NORTH STREET	JOHN HILL RD	VERNON ST	2	Residential/Local	ST	317	46	14,582	6/9/2022	17
PACHLN	010	PACHECO LANE	OLD SAMOA RD	VASSAIDE RD	2	Residential/Local	ST	2,640	12	31,680	6/4/2022	17
PINECT	010	PINE COURT	HICKORY RD	END	2	Residential/Local	AC	600	21	12,600	6/15/2022	17
WODCT	010	WOOD COURT	TOTH RD	END	2	Residential/Local	AC	404	21	8,484	6/15/2022	17
ALICAV	010	ALICE STREET	KIMTU DR	END	2	Residential/Local	AC	739	32	23,648	6/14/2022	16
BEAURD	010	BEAUCHAMP ROAD	FOSTER RD	GRANGE RD	2	Residential/Local	AC	528	14	7,392	6/19/2022	16
BLUERD	010B	BLUERIDGE ROAD	MM 1.0	WOOD CT	2	Residential/Local	AC	1,684	19	31,996	6/13/2022	16
FOURST	010	FOURTH STREET	MAIN ST	B ST	2	Residential/Local	ST	412	31	12,772	10/13/2011	16
HICKRD	010	HICKORY ROAD	REDWOOD RD	REDWOOD RD	2	Residential/Local	AC	1,742	20	34,840	6/15/2022	16
HOMEDR	010	HOME DRIVE	END	WALNUT DR	2	Residential/Local	AC	285	36	10,260	6/10/2022	16
HUFFRD	040	HUFFORD ROAD	MP 1.48	END	1	Residential/Local	ST	1,636	10	16,360	6/1/2022	16
NOWEAV	020	NORTHWESTERN AVENUE	SOUTH SIDE PARKING LOT	HWY 101	2	Residential/Local	AC	1,247	18	22,446	6/16/2010	16
PERSST	020	PERSHING STREET	PARK DR	LOLETA DR	2	Residential/Local	ST	639	30	19,170	6/10/2022	16
REWDDR	030	REDWOOD DRIVE	SH101	SH101 OFF RAMP	2	Rural Major Collector	AC	2,376	30	71,280	5/13/2022	16
SADDCT	010	SADDLE COURT	REDWOOD RD	END	2	Residential/Local	AC	259	24	6,216	6/15/2022	16
SOLEST	010	SOLE STREET	BUHNE DR	END	2	Residential/Local	ST	753	20	15,060	6/13/2022	16
STOCLN	010	STOCKELL LANE	SHIVELY FLAT RD	END	1	Residential/Local	ST	1,120	8	8,960	6/26/2022	16
WARDCT	010	WARDEN COURT	TOTH RD	END	2	Residential/Local	AC	730	18	13,140	6/15/2022	16
CASTRD	010	CASTELIN ROAD	ALDERPOINT RD	MM 1.22	2	Residential/Local	ST	6,442	12	77,304	6/22/2022	15
HUMBAV	010	HUMBOLDT AVENUE	BRICELAND THOR	HUMBOLDT AV	2	Residential/Local	AC	528	30	15,840	6/19/2022	15
JOHERD	010	JOHN HELT ROAD	CANNIBAL ROAD	END OF PAVE	2	Residential/Local	AC	2,590	12	31,080	6/10/2022	15
LAWSLN	010	LAWSON LANE	GRIZZLY BLUFF ROAD	END	2	Residential/Local	AC	2,420	24	58,080	5/31/2022	15
LINTAV	010	LINTON AVENUE	EIGHTEENTH ST	END	2	Residential/Local	AC	620	32	19,840	6/9/2022	15
MAHICT	010	MAPLEHILL COURT	COOK RD	END	2	Residential/Local	AC	716	20	14,320	6/16/2022	15
MEYEA	030	MEYERS AVENUE	PINE HILL RD	GATLIFF AVE	2	Residential/Local	ST	940	21	19,740	6/14/2022	15
MURPCT	010	MURPHY COURT	BLUERIDGE RD	COMBS RD	2	Residential/Local	AC	845	17	14,365	6/16/2022	15
RASMLN	010	RASMUSSEN LANE	VAN NESS AVE	PORT KENYON	2	Residential/Local	AC	2,135	13	27,755	6/1/2022	15
ROMAAV	010	ROSEMARY AVENUE	SAGE RD	END	2	Residential/Local	AC	355	15	5,325	5/31/2022	15
SEIDRD	040	SEIDEL ROAD	FOSTOR AVE	URBAN BDY	2	Residential/Local	AC	1,848	17	31,416	6/4/2022	15
SOULAL	010	SOULE ALLEY	SEA AVE	LLOYD ST	2	Residential/Local	ST	639	12	7,668	6/14/2022	15
STEECT	010	STEELHEAD COURT	LOWER PACIFIC	END	2	Residential/Local	AC	528	23	12,144	6/13/2022	15
WYMORD	010	WYMORE ROAD	URBAN BDY	END	2	Residential/Local	AC	3,696	18	66,528	6/4/2022	15
ANTLCT	010	ANTLER COURT	BUCKHORN CT	END	2	Residential/Local	AC	422	20	8,440	6/13/2022	14
BUCKRD	030	BUCKLEY ROAD	442' N/O SH299	END	1	Residential/Local	AC	508	10	5,080	6/8/2022	14
FIRCT	010	FIR COURT	PINE CT	END	2	Residential/Local	AC	158	24	3,792	6/15/2022	14
FRITRD	010	FRITZ ROAD	TAVES AV	END	2	Residential/Local	AC	740	40	29,600	6/2/2022	14
HAHIRD	020	HAWKS HILL ROAD	1MILE SOUTH/WIDTH CHANGE	COPENHAGEN RD	2	Residential/Local	AC	1,955	16	31,280	6/10/2022	14
HOCRRD	040	HOWE CREEK ROAD	MM 1.02	MM 1.44	2	Residential/Local	AC	2,165	12	25,980	6/22/2022	14
MILLST	030	MILL STREET	MAIN ST	END	2	Residential/Local	ST	615	38	23,370	6/23/2022	14
MOSSLN	010	MOSSWOOD LANE	E BLUE ROCK RD	END	2	Residential/Local	AC	1,426	14	19,964	4/21/2017	14
PRESDR	010	PRESCOTT DR	MATTOLE RD	351' E/O MATTOLE RD	2	Residential/Local	ST	351	19	6,669	6/25/2022	14
SEAFRD	010	SEAFOAM ROAD	UPPER PACIFIC	HICKORY RD	2	Residential/Local	AC	3,269	21	68,649	6/15/2022	14

Walking Survey was conducted on Residential/Local;
Automated Survey was conducted on Arterial and Collector;
AC: Asphalt Concrete; PCC: Portland Cement Concrete; ST: Surface Treated

Humboldt County - 2022 PMP Update
Section Description Inventory
Sorted by Descending PCI

Street ID	Section ID	Road Name	Begin Location	End Location	No. of Lanes	Functional Class	Surface Type	Length (ft)	Width (ft)	Area (sf)	PCI Date	PCI
SPURCT	010	SPUR COURT	SEAFOAM RD	END	2	Residential/Local	AC	581	21	12,201	6/15/2022	14
BEAVCT	010	BEAVER COURT	HILLSIDE DR	END	2	Residential/Local	AC	1,400	18	25,200	6/13/2022	13
CATHRD	010	CATHEY ROAD	1742' E/O SH254	END	2	Residential/Local	ST	4,594	12	55,128	6/22/2022	13
CEDALN	010	CEDAR LANE	BRICELAND RD	END	2	Residential/Local	AC	580	12	6,960	4/26/2017	13
KIPLDR	010A	KIPLING DRIVE	HUM HILL RD	450' W/O HUM HILL RD	2	Residential/Local	ST	450	36	16,200	6/14/2022	13
NOEAV	010	NOE AVENUE	HERRICK AVE	END	2	Residential/Local	ST	1,480	36	53,280	6/14/2022	13
ORCHAV	020	ORCHARD AVENUE	SH 101	SPRING ST	2	Residential/Local	AC	299	36	10,764	6/13/2022	13
PALBCPRD	010	PACIFIC LABOR CP ROAD	FRESHWATER RD	END	2	Residential/Local	ST	2,400	14	33,600	6/24/2022	13
PERSST	010	PERSHING STREET	PARK DR	LINCOLN AVE	2	Residential/Local	ST	325	30	9,750	6/10/2022	13
SEIDRD	030	SEIDEL ROAD	URBAN BDY	URBAN BDY	2	Residential/Local	AC	1,848	15	27,720	6/4/2022	13
SPRUST	020	SPRUCE STREET	WILLIAMS ST	END	2	Residential/Local	AC	387	21	8,127	6/15/2022	13
THOMRD	040	THOMAS ROAD	MM 3.00	END/MM 3.92	2	Residential/Local	ST	4,867	14	68,138	6/17/2022	13
BARNST	010	BARNUM STREET	LIT FAIRFIELD	BAILEY ST	2	Residential/Local	AC	158	15	2,370	6/14/2022	12
CLARRD	010	CLARKE ROAD	MATTOLE ROAD	END	2	Residential/Local	AC	288	16	4,608	6/19/2022	12
EST	020	E STREET	SPRUCE ST	EUREKA CITY LIMIT	2	Arterial	AC	880	40	35,200	5/13/2022	12
KIMTDR	010	KIMTU DRIVE	CAMO KIMTU RD	ALICE AVE	2	Residential/Local	AC	1,056	18	19,008	6/14/2022	12
OLDSARD	020	OLD SAMOA ROAD	URBAN BDY	SH 255	2	Residential/Local	ST	8,342	10	83,420	6/7/2022	12
PACRRD	010	PALMER CREEK ROAD	TOMPKINS HILL ROAD	SH 101	2	Arterial	AC	850	28	23,800	5/13/2022	12
STANDR	010	STANFORD DRIVE	HUM HILL RD	PURDUE DR	2	Residential/Local	ST	912	32	29,184	6/13/2022	12
UPBARD	010	UPPER BAY ROAD	URBAN BDY	MAD RIVER RD	2	Residential/Local	AC	1,373	17	23,341	6/4/2022	12
CANDREX	010	CANYON DRIVE EXIT	WALNUT ST	END	2	Residential/Local	ST	358	23	8,234	6/10/2022	11
CENTAV	090	CENTRAL AVENUE	SH 36	END	2	Residential/Local	AC	470	17	7,990	6/16/2022	11
HOCRRD	020	HOWE CREEK ROAD	MM .17	MM .92	2	Residential/Local	AC	3,910	12	46,920	6/22/2022	11
JUMPCT	010	JUMP	E BRANCH RD	END	2	Residential/Local	AC	491	22	10,802	6/15/2022	11
LANPRD	010	LANPHERE ROAD	MAD RIVER RD	MM 0.62	2	Residential/Local	AC	3,273	14	45,822	6/16/2022	11
MADIST	010	MADISON STREET	MEYERS AVE	UNION ST	2	Arterial	AC	583	36	20,988	5/13/2022	11
MCCALN	010	MC CAHILL LANE	GRIZZLY BLUFF RD	END	2	Residential/Local	AC	1,750	10	17,500	6/23/2022	11
MILLST	100	MILL STREET	COUNTRY CLUB ES	END	2	Residential/Local	AC	2,575	11	28,325	6/23/2022	11
MOORAV	010	MOORE AVENUE	MAPLE LN	END	2	Residential/Local	AC	290	28	8,120	6/9/2022	11
WAPORD	010	WALKER POINT ROAD	EUR	END	2	Residential/Local	AC	3,709	19	70,471	6/14/2022	11
BEARD	030	BEAR BUTTE ROAD	MM 0.36	MM 1.06	2	Residential/Local	ST	3,696	14	51,744	6/5/2022	10
CAWRD	020	CAMP WEOIT ROAD	MORGAN RD	EOP	2	Residential/Local	AC	3,417	10	34,170	5/30/2022	10
CARSCT	010	CARSON COURT	TOTH RD	END	2	Residential/Local	AC	634	21	13,314	6/14/2022	10
FIGACT	010	FIR GATE COURT	WEST BLUE ROCK	END	2	Residential/Local	AC	1,162	12	13,944	6/15/2022	10
FORBAY	010	FORBES AVENUE	V ST	END	2	Residential/Local	AC	360	36	12,960	6/10/2022	10
GRAHWY	010	GRAHAM WAY	TOMPKINS HILL	END	2	Residential/Local	ST	4,213	10	42,130	6/10/2022	10
OAKCCT	010	OAKCREST COURT	OAKCREST DR	END	2	Residential/Local	AC	686	12	8,232	6/14/2022	10
PARKAV	010	PARK AVENUE	SUTTER ST	FIRST ST	2	Residential/Local	AC	1,690	33	55,770	6/24/2022	10
PARKST	030	PARK STREET	QUAKER ST	END	2	Residential/Local	ST	1,478	13	19,214	9/14/2011	10
WEBRRD	010	WEST BLUE ROCK ROAD	EAST BLUE ROCK	OAK DR	2	Residential/Local	AC	739	18	13,302	9/14/2011	10
BAMORD	010	BALD MOUNTAIN ROAD	MAPLE CR RD	SNOW CAMP RD	2	Rural Minor Collector	ST	422	13	5,486	5/13/2022	9
BUCRRD	010	BUTTERFLY CREEK ROAD	HODGSON RD	END	2	Residential/Local	ST	581	18	10,458	6/19/2022	9
DELGCI	010	DELGADA CIRCLE	SHELTER COVE	SHELTER COVE	2	Residential/Local	AC	475	24	11,400	6/15/2022	9
LEWIAV	020	LEWIS AVENUE	BINGEN AVE	SEA AVE	2	Residential/Local	ST	962	28	26,936	6/14/2022	9
MACRRD	180	MAPLE CREEK ROAD	MM 1.42	MM 1.49	2	Residential/Local	ST	370	17	6,290	1/27/2017	9
MACRRD	200	MAPLE CREEK ROAD	MM 1.56	MM 1.68	2	Residential/Local	ST	634	17	10,778	1/27/2017	9
MACRRD	220	MAPLE CREEK ROAD	MM 2.22	MP 2.50	2	Residential/Local	ST	1,478	17	25,126	1/27/2017	9
MACRRD	240	MAPLE CREEK ROAD	MP 3.07	MM 3.12	2	Residential/Local	ST	211	17	3,587	1/27/2017	9
MACRRD	260	MAPLE CREEK ROAD	MM 3.42	MM 3.58	2	Residential/Local	ST	845	17	14,365	1/27/2017	9
OAKCDR	010	OAKCREST DRIVE	BENBOW DR	OAKCREST CT	2	Residential/Local	AC	1,267	14	17,738	6/14/2022	9
ROBEDR	010	ROBERTS DRIVE	MC CLASKY LN	HOLLY ST	2	Residential/Local	ST	453	40	18,120	6/10/2022	9
BROWWRD	010	BROWNS ROAD	MITCHELL RD	END	2	Residential/Local	ST	898	12	10,776	6/14/2022	8
GUNSRD	010	GUNST ROAD	HUFFORD RD	GUNST RD	1	Residential/Local	AC	3,221	10	32,210	6/1/2022	8
LONODR	020	LONDON DRIVE	2106' N/O END	BURNS DR	2	Residential/Local	ST	670	36	24,120	6/14/2022	8
MARTWY	020	MARTIN WAY	WOLVERINE WY	END	2	Residential/Local	AC	1,069	20	21,380	10/14/2011	8
OAST	020	OAK STREET	E ST	D ST	2	Arterial	AC	400	44	17,600	6/2/2022	8
ROTHCT	010	ROTH COURT	T ST	END	2	Residential/Local	AC	300	30	9,000	6/10/2022	8
SUACAV	010	SUNNY ACRES AVENUE	LYMAN RD	END	2	Residential/Local	AC	742	25	18,550	6/15/2022	8
WINDST	010	WINDSOR STREET	SANTA CLARA ST	VERNON ST	2	Residential/Local	ST	280	46	12,880	6/9/2022	8
COVARD	010	COOKS VALLEY ROAD	SH101	MEN CO	2	Residential/Local	AC	634	22	13,948	6/19/2022	7
ESSEST	010	ESSEX STREET	VERNON ST	JOHN HILL RD	2	Residential/Local	ST	257	37	9,509	6/9/2022	7
LOWECT	010	LOWELL COURT	KIPLING DR	END	2	Residential/Local	AC	106	34	3,604	6/14/2022	7
SHERST	010	SHERMAN STREET	MATTOLE ROAD	END	2	Residential/Local	AC	222	22	4,884	6/26/2022	7
WAVECT	010	WAVECREST COURT	WAVECREST AV	END	2	Residential/Local	AC	158	40	6,320	6/16/2022	7
WILDLN	010	WILDFLOWER LANE	EAST BLUE ROCK	END	2	Residential/Local	AC	422	30	12,660	6/14/2022	7
BRKWDC	010	BROOKWOOD COURT	BROOKWOOD DR	END	2	Residential/Local	ST	317	39	12,363	6/14/2022	6
CAROCT	010	CAROLYN COURT	HERRICK AVE	END	2	Residential/Local	AC	264	28	7,392	6/14/2022	6

Walking Survey was conducted on Residential/Local;
Automated Survey was conducted on Arterial and Collector;
AC: Asphalt Concrete; PCC: Portland Cement Concrete; ST: Surface Treated

Humboldt County - 2022 PMP Update
Section Description Inventory
Sorted by Descending PCI

Street ID	Section ID	Road Name	Begin Location	End Location	No. of Lanes	Functional Class	Surface Type	Length (ft)	Width (ft)	Area (sf)	PCI Date	PCI
CRANST	020	CRANE STREET	MADISON ST	END	2	Residential/Local	ST	807	34	27,438	6/14/2022	6
PNHIRD	010	PINE HILL ROAD	ELK RIVER RD	MEYERS AVE	2	Residential/Local	ST	1,916	23	44,068	6/14/2022	6
PRINDR	010	PRINCETON DRIVE	STANFORD DR	END	2	Residential/Local	ST	991	32	31,712	6/13/2022	6
VST	010	V STREET	SH 255	PAVE CHANGE	2	Arterial	AC	584	22	12,848	5/13/2022	6
DISMRD	010	DICK SMITH ROAD	LOOP RD	END	2	Residential/Local	ST	1,901	10	19,010	6/22/2022	5
HAHIRD	030	HAWKS HILL ROAD	COPENHAGEN ROAD	END	2	Residential/Local	AC	4,850	14	67,900	6/10/2022	5
LAURST	010	LAUREL STREET	E ST	WILLIAMS ST	2	Residential/Local	ST	571	30	17,130	6/14/2022	5
MADR LN	010	MADRONE LANE	E BLUE ROCK RD	MOSSWOOD LN	2	Residential/Local	AC	587	14	8,218	6/14/2022	5
NORMCT	010	NORMAN COURT	BRET HARTE LN	END	2	Residential/Local	AC	317	39	12,363	6/14/2022	5
PALOWY	010	PALOMINO WAY	E BRANCH RD	END	2	Residential/Local	AC	528	37	19,536	6/19/2022	4
PEERAVE	010	PEERLESS AVENUE	MILL ST	END	2	Residential/Local	AC	224	16	3,584	6/17/2022	4
PEWOCI	010	PEPPERWOOD CIRCLE	E BLUE ROCK RD	END	2	Residential/Local	AC	418	10	4,180	4/21/2017	4
STANCI	010	STANFORD CIRCLE	PURDUE DR	END	2	Residential/Local	ST	106	37	3,922	6/13/2022	4
TEMPCI	010	TEMPLE CIRCLE	PURDUE DR	END	2	Residential/Local	ST	158	35	5,530	6/13/2022	4
WESTPL	010	WESTWOOD PLACE	WALNUT DR	END	2	Residential/Local	AC	220	36	7,920	6/10/2022	4
FISHRD	020	FISHER ROAD	MM 0.33	END	2	Residential/Local	ST	4,673	10	46,730	6/22/2022	3
ESSEST	020	ESSEX STREET	JOHN HILL RD	END	2	Residential/Local	ST	150	30	4,500	6/9/2022	2
LLOYST	010	LLOYD STREET	SOULE ST	END	2	Residential/Local	ST	117	31	3,627	6/14/2022	2
MARTWY	010	MARTIN WAY	MEYERS RD	END	2	Residential/Local	AC	385	28	10,780	6/14/2022	2
WELLCT	010	WELLS COURT	LONDON DR	END	2	Residential/Local	AC	211	36	7,596	6/14/2022	2
BECCRD	010	BEAR CREEK ROAD	REDWOOD DR	END	2	Residential/Local	ST	600	13	7,800	9/26/2011	1
HEMLST	020	HEMLOCK STREET	SEQUOIA LN	W ST	2	Residential/Local	AC	306	24	7,344	6/9/2022	1
MUSKCI	020	MUSKRAT CIRCLE	WOLVERINE WY	END	2	Residential/Local	AC	903	10	9,030	10/14/2011	1
ORSCRD	010	ORLEANS SCHOOL ROAD	RED CAP RD	END	2	Residential/Local	ST	1,487	10	14,870	6/24/2022	1
BRKWDDR	010	BROOKWOOD DRIVE	JACOBY CREEK RD	E BRIDGE DECK	2	Residential/Local	ST	616	21	12,936	6/14/2022	0
SUMMST	010	SUMMER STREET	EEL RIVER DR	END	2	Residential/Local	AC	1,214	10	12,140	10/12/2011	0
ARD	020	A ROAD	MM 0.12	END	2	Residential/Local	GRAVEL	2,112	17	35,904	-	-
BAMORD	020	BALD MOUNTAIN ROAD	MM 0.08	MM 0.17	2	Rural Minor Collector	GRAVEL	475	13	6,175	-	-
BAMORD	040	BALD MOUNTAIN ROAD	MM 0.52	MM 0.58	2	Rural Minor Collector	GRAVEL	317	13	4,121	-	-
BAMORD	060	BALD MOUNTAIN ROAD	MM 0.90	MM 1.15	2	Rural Minor Collector	GRAVEL	1,320	13	17,160	-	-
BAMORD	080	BALD MOUNTAIN ROAD	MM 1.38	MM 1.45	2	Rural Minor Collector	GRAVEL	370	13	4,810	-	-
BAMORD	100	BALD MOUNTAIN ROAD	MM 2.63	MM 2.78	2	Rural Minor Collector	GRAVEL	792	13	10,296	-	-
BASHRD	020	BARK SHANTY ROAD	MM 0.86	END	2	Residential/Local	GRAVEL	4,171	12	50,052	-	-
BARRRD	030	BARRY ROAD	MM 1.90	END	2	Residential/Local	GRAVEL	2,833	17	48,161	-	-
BEARD	040	BEAR BUTTE ROAD	MM 1.06	MM 1.41	2	Residential/Local	GRAVEL	1,848	14	25,872	-	-
BEARD	050	BEAR BUTTE ROAD	MM 1.41	MM 1.52	2	Residential/Local	GRAVEL	581	14	8,134	-	-
BEARD	060	BEAR BUTTE ROAD	MM 1.52	MM 1.66	2	Residential/Local	GRAVEL	739	14	10,346	-	-
BEARD	070	BEAR BUTTE ROAD	MM 1.66	MM 1.92	2	Residential/Local	GRAVEL	1,373	14	19,222	-	-
BESPRD	090	BELL SPRINGS ROAD	MM 2.46	EOP MM 1.75	2	Rural Minor Collector	GRAVEL	4,550	18	81,900	-	-
BELLRD	010	BELLONI LANE	COFFEE CREEK RD	END	2	Residential/Local	GRAVEL	1,325	9	11,925	-	-
BENBDR	050	BENBOW DRIVE	MM 3.45	MM 3.56	2	Residential/Local	GRAVEL	581	23	13,363	-	-
CASTRD	020	CASTELIN ROAD	MM 1.22	END/ MM 2.17	2	Residential/Local	GRAVEL	5,016	12	60,192	-	-
CEMERD	010	CEMETARY ROAD	ALDERPOINT RD	END	2	Residential/Local	GRAVEL	898	10	8,980	-	-
CHMTRD	020	CHEMISE MOUNTAIN ROAD	MM 2.79	MEN CO	2	Rural Minor Collector	GRAVEL	6,851	20	137,020	-	-
CROCLN	020	CROCCO LANE	1788' N/O SHIVELY FLAT RD	END	2	Residential/Local	GRAVEL	171	12	2,052	-	-
DAVIRD	020	DAVIDSON ROAD	MM 0.34	MM 1.44	2	Residential/Local	GRAVEL	5,808	14	81,312	-	-
DAVIRD	030	DAVIDSON ROAD	MM 1.44	END	1	Residential/Local	GRAVEL	11,668	14	163,352	-	-
DYLORD	080	DYERVILLE LOOP ROAD	MM 6.33	MM 8.98	2	Rural Minor Collector	GRAVEL	13,992	16	223,872	-	-
EBRARD	020	EAST BRANCH ROAD	MM 0.36	MM 0.41	2	Residential/Local	GRAVEL	264	17	4,488	-	-
EIGHAV	020	EIGHTH AVENUE	WESTHAVEN DR	END	2	Residential/Local	GRAVEL	614	18	11,052	-	-
FIHIRD	110	FICKLE HILL ROAD	BUTLER VALLEY RD	MM 1.58	2	Rural Minor Collector	GRAVEL	8,342	14	116,788	-	-
FOSERD	010	FORT SEWARD ROAD	DYERVILLE LOOP RD	MM 3.19	2	Rural Minor Collector	GRAVEL	16,843	14	235,802	-	-
HIGHAV	010	HIGHLAND AVENUE	SIXTH ST	FOURTH ST	2	Residential/Local	GRAVEL	581	21	12,201	-	-
HILTRD	020	HILTONS ROAD	MM 0.11	MM 0.20	2	Residential/Local	GRAVEL	475	15	7,125	-	-
HILTRD	040	HILTONS ROAD	MM 0.26	END	1	Residential/Local	GRAVEL	6,072	10	60,720	-	-
HOAGRD	020	HOAGLAND ROAD	MM 1.21	MM 1.28	2	Rural Minor Collector	GRAVEL	370	18	6,660	-	-
HOAGRD	040	HOAGLAND ROAD	MM 1.75	TRI CO	1	Rural Minor Collector	GRAVEL	14,309	10	143,090	-	-
HOFLRD	030	HOLMES FLAT ROAD	MM 1.61	MM 1.93	2	Residential/Local	GRAVEL	1,690	14	23,660	-	-
KANERD	030	KANE ROAD	MM 0.62	END	1	Residential/Local	GRAVEL	6,388	10	63,880	-	-
LANPRD	020	LANPHERE ROAD	MM 0.62	MM 0.72	2	Residential/Local	GRAVEL	528	14	7,392	-	-
LETZRD	010	LETZ ROAD	END	END	2	Residential/Local	GRAVEL	2,693	25	67,325	-	-
MACRRD	150	MAPLE CREEK ROAD	MM 0.67	MM 0.88	2	Residential/Local	GRAVEL	1,109	17	18,853	-	-
MACRRD	170	MAPLE CREEK ROAD	MM 0.94	MM 1.42	2	Residential/Local	GRAVEL	2,534	17	43,078	-	-
MACRRD	190	MAPLE CREEK ROAD	MM 1.49	MM 1.56	2	Residential/Local	GRAVEL	370	17	6,290	-	-
MACRRD	210	MAPLE CREEK ROAD	MM 1.68	MM 2.22	2	Residential/Local	GRAVEL	2,851	17	48,467	-	-
MACRRD	230	MAPLE CREEK ROAD	MP 2.50	MM 3.07	2	Residential/Local	GRAVEL	3,010	17	51,170	-	-
MACRRD	250	MAPLE CREEK ROAD	MM 3.12	MM 3.42	2	Residential/Local	GRAVEL	1,584	17	26,928	-	-

Walking Survey was conducted on Residential/Local;
Automated Survey was conducted on Arterial and Collector;
AC: Asphalt Concrete; PCC: Portland Cement Concrete; ST: Surface Treated

Humboldt County - 2022 PMP Update
Section Description Inventory
Sorted by Descending PCI

Street ID	Section ID	Road Name	Begin Location	End Location	No. of Lanes	Functional Class	Surface Type	Length (ft)	Width (ft)	Area (sf)	PCI Date	PCI
MACRRD	270	MAPLE CREEK ROAD	MM 3.58	MM 3.87	2	Residential/Local	GRAVEL	1,531	17	26,027	-	-
MACRRD	290	MAPLE CREEK ROAD	MM 4.18	MM 5.47	2	Residential/Local	GRAVEL	6,811	17	115,787	-	-
MACRRD	310	MAPLE CREEK ROAD	MM 5.57	MM 7.67	2	Residential/Local	GRAVEL	11,088	14	155,232	-	-
MACRRD	330	MAPLE CREEK ROAD	MM 7.93	END	2	Residential/Local	GRAVEL	8,395	14	117,530	-	-
MCCARD	010	MC CANN ROAD	DYERVILLE LOOP RD	1969' S/O DYERVILLE LP RD	2	Residential/Local	GRAVEL	1,969	14	27,566	-	-
MCCARD	030	MC CANN ROAD	MM 1.37	MM 1.67	1	Residential/Local	GRAVEL	1,606	10	16,060	-	-
OLBRRD	070	OLD BRICELAND ROAD	MM 5.42	MM 5.58	2	Residential/Local	GRAVEL	845	14	11,830	-	-
PINDR	010	PINE COURT	THOMAS RD	END	2	Residential/Local	GRAVEL	1,795	10	17,950	-	-
PIDR	010	PINE DRIVE	THOMAS RD	END	2	Residential/Local	GRAVEL	1,795	10	17,950	-	-
PRESDR	020	PRESCOTT DR	351' E/O MATTOLE RD	END	2	Residential/Local	GRAVEL	12,268	16	196,288	-	-
PCSRD	020	PRICE CREEK ROAD	WIDTH CHANGE	END	2	Residential/Local	GRAVEL	5,444	11	59,884	-	-
QUINRD	010	QUINN ROAD	COPENHAGEN RD	TABLE BLUFF RD	2	Residential/Local	AC	2,710	18	48,780	-	-
RANCRD	010	RANCH ROAD	HOOKTON RD	END	2	Residential/Local	ST	845	21	17,745	-	-
RECARD	030	RED CAP ROAD	MM 2.38	MM 2.43	2	Residential/Local	GRAVEL	264	16	4,224	-	-
RECARD	050	RED CAP ROAD	MM 2.48	MM 2.53	2	Residential/Local	GRAVEL	264	16	4,224	-	-
REMORD	010	REED MOUNTAIN ROAD	BENBOW DR	MM 0.06	2	Residential/Local	GRAVEL	317	18	5,706	-	-
REMORD	030	REED MOUNTAIN ROAD	MM 0.25	MM 0.34	1	Residential/Local	GRAVEL	473	12	5,676	-	-
SACRRD	040	SALMON CREEK ROAD	MM 4.00	END	1	Residential/Local	GRAVEL	9,926	12	119,112	-	-
SEIDRD	020	SEIDEL ROAD	MM 0.31	END	2	Residential/Local	GRAVEL	2,746	15	41,190	-	-
SEQRD	020	SEQUOIA ROAD	MM 0.93	WHITLOW RD	2	Residential/Local	GRAVEL	3,485	10	34,850	-	-
SEWADR	010	SEWARD DRIVE	RAILROAD AVE	END	2	Residential/Local	GRAVEL	792	14	11,088	-	-
SHVRD	060	SHIVELY ROAD	MM 4.25	EOP MM 5.3	2	Arterial	GRAVEL	5,497	20	109,940	-	-
SPCRRD	080	SPROWEL CREEK ROAD	MM 2.00	MM 3.00	2	Rural Minor Collector	GRAVEL	5,280	21	110,880	-	-
SPCRRD	090	SPROWEL CREEK ROAD	MM 3.00	3.78	2	Rural Minor Collector	GRAVEL	4,118	21	86,478	-	-
SPCRRD	100	SPROWEL CREEK ROAD	MM 3.78	MM 5.03	2	Rural Minor Collector	GRAVEL	6,600	14	92,400	-	-
SPCRRD	110	SPROWEL CREEK ROAD	MM 5.03	MM 7.22	2	Rural Minor Collector	GRAVEL	11,556	14	161,784	-	-
STWRD	010	STEWART ROAD	DYERVILLE LOOP RD	END	2	Residential/Local	GRAVEL	2,112	10	21,120	-	-
STOVRD	020	STOVER ROAD	MM 1.05	MM 1.20	2	Residential/Local	GRAVEL	792	19	15,048	-	-
STOVRD	070	STOVER ROAD	MM 6.42	END	1	Residential/Local	GRAVEL	1,430	12	17,160	-	-
STURD	020	STRUM ROAD	580' N/O ALDERPOINT RD	END	2	Residential/Local	GRAVEL	1,110	10	11,100	-	-
TRSCDR	050	TRINIDAD SCENIC DRIVE	MM 1.54	MM 1.62	2	Residential/Local	GRAVEL	422	16	6,752	-	-
TRSCDR	070	TRINIDAD SCENIC DRIVE	MM 1.98	MM 2.06	2	Residential/Local	GRAVEL	422	20	8,440	-	-
VAISRD	010	VAISSADE ROAD	URBAN BDY	END	2	Residential/Local	GRAVEL	2,587	20	51,740	-	-
VAISRD	030	VAISSADE ROAD	1052' W/O V ST	END	2	Residential/Local	GRAVEL	796	20	15,920	-	-
WPCRRD	010	WEST PERCH CREEK ROAD	SH096	END	1	Residential/Local	GRAVEL	370	10	3,700	-	-
WECORD	020	WESTCOAST ROAD	896' N/O REDWOOD DR	END	2	Residential/Local	AC	864	14	12,096	-	-
WHLORD	020	WHITLOW ROAD	MM 0.55	END	2	Residential/Local	GRAVEL	15,470	19	293,930	-	-

2022 ROAD LOG

**2022 HUMBOLDT COUNTY
MAINTAINED ROAD SYSTEM DATA**

ROAD NUMBER	ROAD NAME	FROM (Road Name)	TO (Road Name)	LENGTH MILES	LENGTH, FT
3P033	A ROAD	BIG LAGOON PARK ROAD	END	0.52	2,746
C4L950	A STREET	PARK ROAD		0.29	1,531
4G020	A STREET	STATE HIGHWAY 36 (CALTRANS)	ROHNERVILLE ROAD	0.58	3,062
4A050	ABALONE POINT	LOWER PACIFIC DRIVE	PARKING LOT	0.05	264
3J219	ABRAHAMSEN COURT	BAYVIEW LANE	END (CUL-DE-SAC)	0.06	317
4L983	ACACIA COURT	HEARTWOOD DRIVE	END (CUL-DE-SAC)	0.03	158
6F040	ACKERMAN LANE	GOLDEN GATE DRIVE	GOLDEN GATE DRIVE	0.45	2,376
3N100	ADAMS FOX FARM ROAD	WESTHAVEN DRIVE	END	1.90	10,032
4M104	ADKINS COURT	ADKINS ROAD	END (CUL-DE-SAC)	0.03	158
4M101	ADKINS ROAD	MCKINLEYVILLE AVENUE	THIEL AVENUE	0.19	1,003
2H046	AGGLER LANE	FULMOR ROAD	END (AT RANCH/FARM)	0.45	2,376
4M195	AIRPORT LOOP ROAD	AIRPORT ROAD	AIRPORT ROAD	0.37	1,954
3G225	AIRPORT ROAD	DRAKE HILL ROAD	END (AIRPORT ENTRANCE)	0.58	3,062
A4M200	AIRPORT ROAD	STATE HIGHWAY 101 (CALTRANS)	CENTRAL AVENUE	1.07	5,650
4A055	ALBATROSS ROAD	UPPER PACIFIC DRIVE	LOWER PACIFIC DRIVE	0.26	1,373
5B020	ALBERT ETTER RANCH	ETTERSBURG HONEYDEW ROAD	END	1.35	7,128
8C070	ALDER AVENUE	ALDERPOINT ROAD	END (NEAR RIVER)	0.35	1,848
3J391	ALDER CANYON COURT	WALNUT DRIVE	END (CUL-DE-SAC)	0.02	106
4M140	ALDER LANE	FERNWOOD DRIVE	END (CUL-DE-SAC)	0.09	475
6B025	ALDER LANE	BRICELAND THORNE ROAD	END	0.11	581
3K170	ALDER STREET	F STREET	E STREET	0.06	317
3K170	ALDER STREET	E STREET	END	0.11	581
C4L720	ALDERGROVE ROAD	ARCATA CITY LIMIT	URBAN AREA BOUNDARY	0.10	528
4L720	ALDERGROVE ROAD	URBAN AREA BOUNDARY	END	1.00	5,280
F6B165	ALDERPOINT ROAD	REDWOOD DRIVE	STATE HIGHWAY 36 (CALTRANS)	47.14	248,899
3J645	ALDO COURT	WALNUT STREET	END (CUL-DE-SAC)	0.09	475
3J012	ALFRED CIRCLE	END (CUL-DE-SAC)	ALICE STREET	0.07	370
4L630	ALICE AVENUE	UPPER BAY ROAD	PARTON LANE	0.29	1,531
6B102	ALICE AVENUE	KIMTU DRIVE	END (CUL-DE-SAC)	0.14	739
3J013	ALICE STREET	BAYVIEW LANE	KELLOG PLACE	0.07	370
3K111	ALLARD AVENUE	EUREKA CITY LIMIT (GLEN STREET)	EUREKA CITY LIMIT (UTAH STREET)	0.15	792
3J545	ALLEN COURT	HIGGINS STREET	END (CUL-DE-SAC)	0.06	317
4A031	ALLEN COURT	SHELTER COVE ROAD	END (CUL-DE-SAC)	0.05	264
C3J530	ALPHA STREET	MADISON STREET	LEWIS AVENUE	0.15	792
3J445	ALPINE COURT	HERRICK AVENUE	END (CUL-DE-SAC)	0.12	634
2G075	AMBROSINI LANE	FERNDALE CITY LIMIT	END (AT RANCH)	0.60	3,168
3J637	AMY COURT	SCOTT WAY	END (CUL-DE-SAC)	0.03	158
3N500	ANDERSON LANE	STAGECOACH ROAD	PATRICKS POINT DRIVE	0.32	1,690
3G020	ANDERSON LANE	GRIZZLY BLUFF ROAD	END (AT RANCH)	0.48	2,534
4L870	ANDERSON ROAD	SCHOOL ROAD	END	0.37	1,954
4M762	ANKER ROAD	FIELDBROOK ROAD	END	0.30	1,584
3H060	ANNAHY DRIVE	VALLEY DRIVE	END	0.65	3,432

**2022 HUMBOLDT COUNTY
MAINTAINED ROAD SYSTEM DATA**

ROAD NUMBER	ROAD NAME	FROM (Road Name)	TO (Road Name)	LENGTH MILES	LENGTH, FT
4A077	ANTLER COURT	BUCKHORN COURT	END (CUL-DE-SAC)	0.08	422
3K250	ARBUTUS STREET	CEDAR STREET	END	0.20	1,056
3J399	ARDAGH COURT	NORTH RIDGE ROAD	END (CUL-DE-SAC)	0.09	475
6B161	ARTHUR ROAD	ALDERPOINT ROAD	END	0.41	2,165
3J560	ARTINO STREET	UNION STREET	END	0.18	950
4A086	ASH COURT	HICKORY ROAD	END (CUL-DE-SAC)	0.03	158
4L984	ASPEN COURT	HEARTWOOD DRIVE	END (CUL-DE-SAC)	0.09	475
4A181	ATCHISON COURT	TOTH ROAD	END (CUL-DE-SAC)	0.08	422
3J050	AUSTIN AVENUE	HUMBOLDT HILL ROAD	END (CUL-DE-SAC)	0.12	634
3J360	AVALON DRIVE	RIDGEWOOD DRIVE	WALNUT DRIVE	0.26	1,373
C4L810	AZALEA AVENUE	STATE HIGHWAY 200 (CALTRANS)	SUTTER ROAD	1.39	7,339
3J470	AZALEA LANE	VANCE AVENUE	LEONARD DRIVE	0.08	422
3P036	B ROAD	BIG LAGOON PARK ROAD	BIG LAGOON PARK ROAD	0.10	528
3J760	B STREET	THIRD STREET	FIELDS LANDING DRIVE	0.11	581
4F015	B STREET	MAIN STREET	MAIN STREET	0.51	2,693
4M190	BAADSGAARD AVENUE	AIRPORT LOOP ROAD	AIRPORT ROAD	0.26	1,373
3K121	BACCHETTI DRIVE	UNION STREET	END (CUL-DE-SAC)	0.16	845
3K080	BAILEY STREET	BARNUM STREET	END	0.15	792
6L300	BAIR ROAD	STOVER ROAD	TRIBAL BOUNDARY	8.54	45,091
6L300	BAIR ROAD	TRIBAL BOUNDARY	LOOP ROAD	8.00	42,240
C6L300	BAIR ROAD	STATE HIGHWAY 299 (CALTRANS)	STOVER ROAD	3.89	20,539
4M250	BAIRD ROAD	DOWS PRAIRIE ROAD	END	0.53	2,798
4M230	BALBOA ROAD	CENTRAL AVENUE	BUSH AVENUE	0.07	370
F4R300	BALD HILLS ROAD	NATIONAL PARK BOUNDARY	NATIONAL PARK BOUNDARY	18.39	97,099
F4R300	BALD HILLS ROAD	NATIONAL PARK BOUNDARY	TRIBAL BOUNDARY	9.00	47,520
F4R300	BALD HILLS ROAD	STATE HIGHWAY 101 (CALTRANS)	NATIONAL PARK BOUNDARY	0.20	1,056
F4R300	BALD HILLS ROAD	TRIBAL BOUNDARY	STATE HIGHWAY 169 (CALTRANS)	4.60	24,288
C5L035	BALD MOUNTAIN ROAD	MAPLE CREEK ROAD	SNOW CAMP ROAD	6.06	31,997
4L635	BALL COURT	ERNEST WAY	END (CUL-DE-SAC)	0.07	370
4A075	BAMBI COURT	SHELTER COVE ROAD	END	0.02	106
4A072	BAMBI DR	SHELTER COVE ROAD	END (CUL-DE-SAC)	0.32	1,690
3J459	BAR VIEW COURT	VANCE AVENUE	END (CUL-DE-SAC)	0.07	370
6F020	BAR W ROAD	STATE HIGHWAY 36 (CALTRANS)	END	0.77	4,066
9R105	BARK SHANTY ROAD	ISHI PISHI ROAD	END	1.65	8,712
5F015	BARKDULL ROAD	STATE HIGHWAY 101 (CALTRANS) S/B O	STATE HIGHWAY 254 (CALTRANS)	0.11	581
4M192	BARNETT AVENUE	WINCHESTER AVENUE	END (' FT N'LY LONESTAR DRIVE)	0.20	1,056
3H090	BARNEY STREET	FORTUNA CITY LIMIT	END	0.04	211
4Q080	BARNUM STREET	WEBSTER STREET	REDWOOD STREET	0.07	370
3K080	BARNUM STREET	LITTLE FAIRFIELD	BAILEY STREET	0.03	158
6K010	BARR ROAD	MAPLE CREEK ROAD	END	1.43	7,550
5J020	BARRYS ROAD	KNEELAND ROAD	END	2.75	14,520
4L940	BARTOW ROAD	CENTRAL AVENUE	BELLA VISTA ROAD	0.68	3,590

**2022 HUMBOLDT COUNTY
MAINTAINED ROAD SYSTEM DATA**

ROAD NUMBER	ROAD NAME	FROM (Road Name)	TO (Road Name)	LENGTH MILES	LENGTH, FT
3J320	BASSFORD ROAD	WESTGATE DRIVE	END	0.20	1,056
4M106	BATES ROAD	MCKINLEYVILLE AVENUE	CENTRAL AVENUE	0.52	2,746
4A111	BAY CIRCLE	LANDIS ROAD	END (CUL-DE-SAC)	0.04	211
3J419	BAY POINTE COURT	HERRICK AVENUE	END (CUL-DE-SAC)	0.07	370
3L050	BAY SCHOOL ROAD	JANES ROAD	URBAN AREA BOUNDARY	0.60	3,168
3L050	BAY SCHOOL ROAD	URBAN AREA BOUNDARY	END	0.68	3,590
C3K050	BAY STREET	NEW NAVY BASE ROAD	PM 0.420	0.42	2,218
3K050	BAY STREET	PM 0.420	FAY STRET	0.12	634
3J216	BAYVIEW LANE	HUMBOLDT HILL ROAD	PRYOR STREET	0.26	1,373
3P040	BEACH DRIVE	BIG LAGOON PARK ROAD	END	0.02	106
6B030	BEACH ROAD	OAKRIDGE DRIVE	END	0.05	264
4A120	BEACH ROAD	SHELTER COVE ROAD	END	0.93	4,910
3M029	BEACHWOOD COURT	SAND POINT DRIVE	END (CUL-DE-SAC)	0.06	317
6C020	BEAR BUTTE ROAD	MAPLE HILLS ROAD	END	3.21	16,949
6B160	BEAR CANYON ROAD	REDWOOD DRIVE		0.42	2,218
4A172	BEAR COURT	TOTH ROAD	END (CUL-DE-SAC)	0.19	1,003
6B155	BEAR CREEK ROAD	REDWOOD DRIVE	END	0.13	686
2G005	BEAR RIVER RIDGE ROAD	MATTOLE ROAD	MONUMENT ROAD	9.71	51,269
4J030	BEAUCHAMP ROAD	FOSTER ROAD	GRANGE ROAD	0.10	528
4A152	BEAVER COURT	HILLSIDE DRIVE	END (CUL-DE-SAC)	0.25	1,320
3J370	BEECHWOOD DRIVE	END	BRIARWOOD CIRCLE	0.44	2,323
C8A010	BELL SPRINGS ROAD	BELL SPRINGS ROAD	ALDERPOINT ROAD	2.31	12,197
C8A010	BELL SPRINGS ROAD	MENDOCINO COUNTY LINE	BELL SPRINGS ROAD	7.49	39,547
7D020	BELLA ROSA DRIVE	EEL ROCK ROAD	EEL ROCK ROAD	0.37	1,954
4L850	BELLA VISTA ROAD	CENTRAL AVENUE	BARTOW ROAD	0.59	3,115
3G085	BELLONI LANE	COFFEE CREEK ROAD	END	0.25	1,320
6B180	BENBOW DRIVE	STATE HIGHWAY 101 (CALTRANS)	END	6.58	34,742
3K040	BENDIXSEN STREET	GASS STREET	LINCOLN AVENUE	0.20	1,056
3J260	BERTA ROAD	ELK RIVER ROAD	END	1.76	9,293
2H047	BERTELSON LANE	FULMOR ROAD	END	0.49	2,587
4L913	BETTY COURT	END (CUL-DE-SAC)	SCHOOL ROAD	0.11	581
3P030	BIG LAGOON PARK ROAD	STATE HIGHWAY 101 (CALTRANS)	END	0.81	4,277
8M160	BIGFOOT AVENUE	PATTERSON ROAD	HILLCREST WAY	0.50	2,640
3J642	BIGHAM COURT	WALNUT DRIVE	END (CUL-DE-SAC)	0.09	475
C3K532	BINGEN AVENUE	LEWIS AVENUE	LITTLE FAIRFIELD	0.07	370
3L091	BIRD AVENUE	CAPE ROAD	END	0.23	1,214
6B055	BIRDIE LANE	ORCHARD LANE	REDWAY DRIVE	0.06	317
3J402	BLACKBERRY LANE	GREENBRIAR LANE	END (CUL-DE-SAC)	0.17	898
4L819	BLACKBIRD AVENUE	WILD CANARY STREET	SUTTER ROAD	0.11	581
C5L016	BLUE LAKE BOULEVARD	BLUE LAKE BOULEVARD	STATE HIGHWAY 299 (CALTRANS)	1.80	9,504
F5L016	BLUE LAKE BOULEVARD	MAPLE CREEK ROAD	BLUE LAKE CITY LIMIT	1.18	6,230
F5L016	BLUE LAKE BOULEVARD	BLUE LAKE CITY LIMIT	STATE HIGHWAY 299 (CALTRANS)	0.15	792

**2022 HUMBOLDT COUNTY
MAINTAINED ROAD SYSTEM DATA**

ROAD NUMBER	ROAD NAME	FROM (Road Name)	TO (Road Name)	LENGTH MILES	LENGTH, FT
C5L017	BLUE LAKE BOULEVARD	STATE HIGHWAY 299 (CALTRANS)	END	0.88	4,646
F2G100	BLUE SLIDE ROAD	HOWE CREEK ROAD	WEYMOUTH BLUFF ROAD	2.24	11,827
F2G100	BLUE SLIDE ROAD	RIO DELL CITY LIMIT	HOWE CREEK ROAD	1.40	7,392
4A163	BLUERIDGE ROAD	END (CUL-DE-SAC)	WOOD COURT	1.30	6,864
2G040	BLUFF STREET	FERNDALE CITY LIMIT	GRIZZLY BLUFF ROAD	0.17	898
4M204	BOEING AVENUE	AIRPORT ROAD	END	0.48	2,534
4M205	BOEING COURT	BOEING AVENUE	END (CUL-DE-SAC)	0.05	264
4M200	BONANZA STREET	HORRELL AVENUE	END	0.12	634
3J213	BONGIO COURT	HUMBOLDT HILL ROAD	END (CUL-DE-SAC)	0.11	581
4L962	BRADY COURT	BARTOW ROAD	END (CUL-DE-SAC)	0.15	792
7M100	BRANNON MOUNTAIN ROAD	NATIONAL FOREST BOUNDARY	END	0.89	4,699
7M100	BRANNON MOUNTAIN ROAD	STATE HIGHWAY 96 (CALTRANS)	NATIONAL FOREST BOUNDARY	5.00	26,400
4A049	BREAKER COURT	LOWER PACIFIC DRIVE	END (CUL-DE-SAC)	0.02	106
3J120	BRET HARTE LANE	KIPLING DRIVE	HUMBOLDT HILL ROAD	0.28	1,478
4L660	BRIAN COURT	EDITH DRIVE	END (CUL-DE-SAC)	0.09	475
3J371	BRIARWOOD CIRCLE	BEECHWOOD DRIVE	BEECHWOOD DRIVE	0.22	1,162
F5A010	BRICELAND THORNE ROAD	STATE PARK BOUNDARY (AT 04C0033 BRIDGE/PM 11.46)	REDWOOD DRIVE (AT PM 12.46)	1.00	5,280
F5A010	BRICELAND THORNE ROAD	SHELTER COVE ROAD	STATE PARK BOUNDARY AT PM 10.67 (CON	11.45	60,456
C5A010	BRICELAND THORNE ROAD	MENDOCINO COUNTY LINE	SHELTER COVE ROAD	5.69	30,043
4F065	BRIDGE STREET	MAIN STREET	END	0.22	1,162
4K255	BROOKWOOD COURT	BROOKWOOD DRIVE	END	0.06	317
4K250	BROOKWOOD DRIVE	JACOBY CREEK ROAD	END	0.46	2,429
4J085	BROWNS ROAD	MITCHELL ROAD	END	0.17	898
2H026	BRUGGA ROAD	CAMP WEOTT ROAD	END	0.24	1,267
4A076	BUCKHORN COURT	SHELTER COVE ROAD	END (CUL-DE-SAC)	0.11	581
5L055	BUCKLEY ROAD	BUCKLEY ROAD	END	0.17	898
5L040	BUCKLEY ROAD	BLUE LAKE BOULEVARD	END (CUL-DE-SAC)	0.60	3,168
5L050	BUCKLEY ROAD	STATE HIGHWAY 299 (CALTRANS)	END	0.18	950
4L911	BUGENIG LANE	SCHOOL ROAD	END	0.08	422
3J811	BUHNE DRIVE	KING SALMON AVENUE	END	0.49	2,587
5D015	BURGESS ROAD	NEWTON ROAD	END	0.04	211
4A171	BURNS COURT	TOTH ROAD	END (CUL-DE-SAC)	0.31	1,637
3J140	BURNS DRIVE	BRET HARTE LANE	END	0.30	1,584
3D030	BURRELL ROAD	MATTOLE ROAD	END	0.67	3,548
8M106	BURWOOD DRIVE	STATE HIGHWAY 299 (CALTRANS)	RIVERSIDE LANE	0.10	528
4M235	BUSH AVENUE	BALBOA ROAD	END	0.13	686
2G057	BUSH STREET	PORT KENYON ROAD	END	0.35	1,848
F5J031	BUTLER VALLEY ROAD	KNEELAND ROAD	MAPLE CREEK ROAD	8.60	45,408
6H020	BUTTE CREEK ROAD	MOUNTAIN VIEW	END	0.77	4,066
8M105	BUTTERFLY CREEK ROAD	HODGSON ROAD	END	0.11	581
C4L220	BUTTERMILK LANE	ARCATA CITY LIMIT	GOLF COURSE ROAD	1.05	5,533
3P025	C ROAD	OCEANVIEW DRIVE	BEACH DRIVE	0.11	581

**2022 HUMBOLDT COUNTY
MAINTAINED ROAD SYSTEM DATA**

ROAD NUMBER	ROAD NAME	FROM (Road Name)	TO (Road Name)	LENGTH MILES	LENGTH, FT
3J780	C STREET	FIELDS LANDING DRIVE	END	0.14	739
2G065	CALIFORNIA STREET	VAN NESS AVENUE	PORT KENYON ROAD	0.38	2,006
4L809	CAMELLIA DRIVE	SUTTER ROAD	END (CUL-DE-SAC)	0.23	1,214
4L852	CAMERON COURT	KRISTIN WAY	END (CUL-DE-SAC)	0.08	422
4M202	CAMINO WAY	CENTRAL AVENUE	END	0.13	686
8R100	CAMP CREEK ROAD	STATE HIGHWAY 96 (CALTRANS)	END	0.24	1,267
6B100	CAMP KIMTU ROAD	SPROWEL CREEK ROAD	KIMTU DRIVE	1.47	7,762
2H060	CAMP WEOTT ROAD	DILLON ROAD	END	1.73	9,134
A3J620	CAMPTON ROAD	EUREKA CITY LIMIT	WALNUT DRIVE	0.91	4,805
C2H095	CANNIBAL ROAD	EEL RIVER DRIVE	END	4.09	21,595
4A091	CANTLE COURT	REDWOOD ROAD	END (CUL-DE-SAC)	0.08	422
4A136	CANYON COURT	TELEGRAPH CREEK ROAD	END (CUL-DE-SAC)	0.06	317
3J403	CANYON DRIVE (EXTENSION)	WALNUT STREET	END	0.11	581
3L081	CAPE ROAD	OCEAN AVENUE	CLIFF AVENUE	0.11	581
4L823	CARDINAL DRIVE	SUTTER ROAD	DRAGONFLY DRIVE	0.12	634
3J454	CAROLYN COURT	HERRICK AVENUE	END (CUL-DE-SAC)	0.05	264
4A159	CARSON COURT	TOTH ROAD	END (CUL-DE-SAC)	0.12	634
C3H100	CARSON WOODS ROAD	FORTUNA CITY LIMIT	URBAN AREA BOUNDARY	0.17	898
3H100	CARSON WOODS ROAD	URBAN AREA BOUNDARY	END	0.32	1,690
4L977	CASCARA STREET	HOLLY DRIVE	SYCAMORE AVENUE	0.11	581
8C130	CASTERLIN ROAD	ALDERPOINT ROAD	END	2.17	11,458
4M038	CATHERINE COURT	TIMOTHY ROAD	END (CUL-DE-SAC)	0.04	211
6D050	CATHEY ROAD	STATE PARK BOUNDARY	END	0.87	4,594
7L100	CEDAR CREEK ROAD	STATE HIGHWAY 299 (CALTRANS)	STATE HIGHWAY 299 (CALTRANS)	0.30	1,584
6B040	CEDAR LANE	BRICELAND THORNE ROAD	END	0.12	634
6B140	CEDAR STREET	PINE LANE	END	0.11	581
3K280	CEDAR STREET	END	REDWOOD STREET	0.72	3,802
4A137	CEDARWOOD COURT	TELEGRAPH CREEK ROAD	END (CUL-DE-SAC)	0.37	1,954
8D020	CEMETARY ROAD	ALDERPOINT ROAD	END	0.17	898
3F010	CENTENNIAL ROAD	BEAR RIVER RIDGE ROAD	END	0.51	2,693
2G010	CENTERVILLE ROAD	CENTERVILLE ROAD	END	3.78	19,958
C2G010	CENTERVILLE ROAD	FERNDALE CITY LIMIT	CENTERVILLE ROAD	4.62	24,394
3J730	CENTRAL AVENUE	FIELDS LANDING DRIVE	END	0.17	898
A4L800	CENTRAL AVENUE	STATE HIGHWAY 101 (CALTRANS)	STATE HIGHWAY 101 (CALTRANS)	5.13	27,086
4G080	CENTRAL AVENUE	STATE HIGHWAY 36 (CALTRANS)	END	0.10	528
3J361	CHABOT COURT	HERRON ROAD	END (CUL-DE-SAC)	0.10	528
2D020	CHAMBERS ROAD	MATTOLE ROAD	END	1.09	5,755
4L991	CHANTRELLE DRIVE	HEARTWOOD DRIVE	HEARTWOOD DRIVE	0.33	1,742
4M193	CHAPARRAL DRIVE	WINCHESTER AVENUE	END	0.17	898
5L020	CHARTIN ROAD	BLUE LAKE BOULEVARD	TRIBAL BOUNDARY	0.20	1,056
5L028	CHARTIN WAY	BLUE LAKE BOULEVARD	BLUE LAKE BOULEVARD	0.16	845
4L921	CHELSEA WAY	END	OAKDALE DRIVE	0.02	121

**2022 HUMBOLDT COUNTY
MAINTAINED ROAD SYSTEM DATA**

ROAD NUMBER	ROAD NAME	FROM (Road Name)	TO (Road Name)	LENGTH MILES	LENGTH, FT
C4A030	CHEMISE MOUNTAIN ROAD	SHELTER COVE ROAD	MENDOCINO COUNTY LINE	4.09	21,595
3K725	CHESTNUT STREET	END	SEVENTEENTH STREET	0.04	211
6L200	CHEZEM ROAD	STATE HIGHWAY 299 (CALTRANS)	STATE HIGHWAY 299 (CALTRANS)	4.39	23,179
4M108	CHICKADEE COURT	END (CUL-DE-SAC)	MERGANSER DRIVE	0.10	528
3H020	CHRISTENSEN LANE	PLEASANT POINT ROAD	END	0.18	950
3K550	CHRISTENSEN WAY	HARRISON AVENUE	END (CUL-DE-SAC)	0.06	317
3J396	CHRISTINE DRIVE	HOME DRIVE	END (CUL-DE-SAC)	0.22	1,162
3J389	CHRISTOPHER DRIVE	HOME DRIVE	WALNUT DRIVE	0.24	1,267
6B167	CHRISTOPHER LANE	WALLEN ROAD	END (CUL-DE-SAC)	0.19	1,003
3G050	CHURCH LANE	GRIZZLY BLUFF ROAD	END	0.51	2,693
3H190	CHURCH STREET	EEL RIVER DRIVE	SUMMER STREET	0.18	950
4F060	CHURCH STREET	MAIN STREET	FIRST STREET	0.13	686
4F060	CHURCH STREET	FIRST STREET	END	0.14	744
6B130	CHURCH STREET	REDWOOD DRIVE	LOCUST STREET	0.06	317
8D010	CHURCH STREET	ALDERPOINT ROAD	END	0.17	898
4A093	CINCH COURT	REDWOOD ROAD	END (CUL-DE-SAC)	0.05	264
3K660	CIRCLE DRIVE	EIGHTEENTH STREET	EIGHTEENTH STREET	0.16	845
3J715	CIVIC AVENUE	SOUTH BAY DEPOT ROAD	HARRISON STREET	0.12	634
4M260	CLAM BEACH DRIVE	STATE HIGHWAY 101 (CALTRANS)	STATE PARK BOUNDARY	0.93	4,910
C4M280	CLAM BEACH ROAD	LITTLE RIVER DRIVE	DOWS PRAIRIE ROAD	0.70	3,696
4A051	CLAM COURT	LOWER PACIFIC DRIVE	END (CUL-DE-SAC)	0.02	106
2D060	CLARKE ROAD	MATTOLE ROAD	END	0.41	2,165
3L090	CLIFF AVENUE	OCEAN AVENUE	HILLER ROAD	0.23	1,214
3H280	CLOUGH ROAD	TABLE BLUFF ROAD	HOOKTON ROAD	0.89	4,699
4M178	COACH WAY	HALFWAY AVENUE	SHAMBERGER COURT	0.11	581
4M201	COAST GUARD ROAD	AIRPORT ROAD	END	0.03	158
4L860	COCHRAN ROAD	END	AZALEA AVENUE	0.42	2,218
2H090	COCK ROBIN ISLAND ROAD	END	CANNIBAL ROAD	1.27	6,706
3J860	COD STREET	BUHNE DRIVE	END	0.15	792
3G010	COFFEE CREEK ROAD	GRIZZLY BLUFF ROAD	STATE HIGHWAY 211 (CALTRANS)	2.35	12,408
4A165	COMBS ROAD	END (CUL-DE-SAC)	END (CUL-DE-SAC)	0.43	2,270
C6B145	CONGER STREET	REDWOOD DRIVE	LOCUST STREET	0.06	317
6B145	CONGER STREET	LOCUST STREET	CEDAR STREET	0.06	317
4L992	CONIFER ROAD	(CUL-DE-SAC)	EDELIN AVENUE	0.10	528
2D010	CONKLIN CREEK ROAD	MATTOLE ROAD	END	2.62	13,834
4A177	COOK ROAD	WILLOW GLEN ROAD	END (CUL-DE-SAC)	0.31	1,637
3K055	COOKHOUSE ROAD	NEW NAVY BASE ROAD	VANCE AVENUE	0.11	581
6A010	COOKS VALLEY ROAD	STATE HIGHWAY 101 (CALTRANS)	MENDOCINO COUNTY LINE	0.12	634
C3H260	COPENHAGEN ROAD	EEL RIVER DRIVE	TABLE BLUFF ROAD	3.48	18,374
2G050	COPPINI LANE	GRIZZLY BLUFF ROAD	END	0.79	4,171
4A043	CORAL POINT	LOWER PACIFIC DRIVE	END (CUL-DE-SAC)	0.08	422
4L975	COTTONWOOD AVENUE	HOLLY DRIVE	HEARTWOOD DRIVE	0.21	1,109

**2022 HUMBOLDT COUNTY
MAINTAINED ROAD SYSTEM DATA**

ROAD NUMBER	ROAD NAME	FROM (Road Name)	TO (Road Name)	LENGTH MILES	LENGTH, FT
4A131	COUGAR ROAD	WOLVERINE WAY	END (CUL-DE-SAC)	0.35	1,848
4G110	COUNTRY CLUB ESTATES ROAD	MILL STREET	END	0.28	1,478
C8M100	COUNTRY CLUB ROAD	STATE HIGHWAY 299 (CALTRANS)	PATTERSON ROAD	0.91	4,805
4J065	COUNTY BARN ROAD	FRESHWATER POOL ROAD	END	0.08	422
6B170	COUNTY YARD ROAD	ALDERPOINT ROAD	ALDERPOINT ROAD	0.16	845
4A105	COVE COURT	COVE POINT WEST	END (CUL-DE-SAC)	0.06	317
4A107	COVE POINT EAST	DELGADA CIRCLE	END (CUL-DE-SAC)	0.20	1,056
4A104	COVE POINT WEST	DELGADA CIRCLE	END (CUL-DE-SAC)	0.26	1,373
4A106	COVE VIEW DRIVE	COVE POINT EAST	END (CUL-DE-SAC)	0.17	898
3J394	COVEY COURT	WALNUT DRIVE	END (CUL-DE-SAC)	0.05	264
4A134	COYOTE POINT	RACoon COURT	END (CUL-DE-SAC)	0.02	106
3J850	CRAB STREET	BUHNE DRIVE	END	0.15	792
8C051	CRAIG AVENUE	ALDERPOINT ROAD	FOURTH STREET	0.04	211
3J550	CRANE STREET	END	MADISON STREET	0.32	1,690
4M300	CRANNELL ROAD	LITTLE RIVER DRIVE		1.62	8,554
4L856	CREEK COURT	BARTOW ROAD	END (CUL-DE-SAC)	0.12	634
4G081	CREEKSIDE LANE	END	END (CUL-DE-SAC)	0.07	370
4K295	CRESTWOOD DRIVE	BUTTERMILK LANE	END	0.06	317
5F030	CROCCO LANE	SHIVELY FLAT ROAD	END	0.37	1,954
3G015	CROSBY ROAD	GRIZZLY BLUFF ROAD	END	3.50	18,480
4M043	CRYSTAL WAY	GWIN ROAD	END	0.10	528
4J100	CUMMINGS ROAD	MITCHELL ROAD	END	1.63	8,606
3K270	CYPRESS AVENUE	WALNUT STREET	END	0.17	898
4L973	CYPRESS COURT	HOLLY DRIVE	END (CUL-DE-SAC)	0.04	211
4G030	D STREET	ROHNERVILLE ROAD	A STREET	0.33	1,742
3J600	D STREET	EUREKA CITY LIMIT	EUREKA CITY LIMIT	0.51	2,693
4M110	DAFFODIL AVENUE	MURRAY ROAD	END	0.38	2,006
2G035	DAMON LANE	MERIDIAN ROAD	END	0.45	2,376
3J220	DARTMOUTH DRIVE	PURDUE DRIVE	PRINCETON DRIVE	0.08	422
3J020	DAVID AVENUE	END	END	0.09	475
3J021	DAVID COURT	SUMMIT RIDGE ROAD	END	0.08	422
3K141	DAVIS COURT	SPRUCE STREET	END (CUL-DE-SAC)	0.11	581
5L550	DAVIS STREET	STATE HIGHWAY 299 (CALTRANS)	END	0.18	950
4R400	DAVISON ROAD	STATE HIGHWAY 101 (CALTRANS)	END	3.65	19,272
3G155	DE MELLO ROAD	STATE HIGHWAY 36 (CALTRANS)	END	0.61	3,221
3K880	DEAN AVENUE	PENINSULA DRIVE	VICTOR BOULEVARD	0.11	581
6B198	DEAN CREEK ROAD	STATE HIGHWAY 101 (CALTRANS)	END	0.48	2,534
4A114	DEBBIE LANE	SPRING ROAD	RIDGE ROAD	0.33	1,742
4A074	DEER COURT	FAWN DRIVE	END (CUL-DE-SAC)	0.05	264
8M040	DELANEY DRIVE	THE TERRACE	ROTH ROAD	0.09	475
4A108	DELGADA CIRCLE	SHELTER COVE ROAD	SHELTER COVE ROAD	0.09	475
4L934	DENA DRIVE	WASHINGTON AVENUE	SHORT STREET	0.16	845

**2022 HUMBOLDT COUNTY
MAINTAINED ROAD SYSTEM DATA**

ROAD NUMBER	ROAD NAME	FROM (Road Name)	TO (Road Name)	LENGTH MILES	LENGTH, FT
3H030	DEPOT ROAD	STATE HIGHWAY 211 (CALTRANS)	END	0.09	475
4K125	DEVOY ROAD	MYRTLE AVENUE	END	0.24	1,267
4G130	DICK SMITH ROAD	LOOP ROAD	END	0.36	1,901
2H025	DILLON ROAD	PORT KENYON ROAD	END	1.48	7,814
4L070	DOLLY VARDEN ROAD	BAY SCHOOL ROAD	FOSTER AVENUE	0.26	1,373
4A054	DOLPHIN DRIVE	LOWER PACIFIC DRIVE	END	0.41	2,165
3J040	DONNA DRIVE	HUMBOLDT HILL ROAD	HUMBOLDT HILL ROAD	0.37	1,954
4L932	DOROTHY COURT	LINDA WAY	END (CUL-DE-SAC)	0.07	370
C4M220	DOWS PRAIRIE ROAD	NORTON ROAD	URBAN AREA BOUNDARY (AT STRAWBER	1.42	7,498
4M220	DOWS PRAIRIE ROAD	URBAN AREA BOUNDARY (AT STRAWB	CRANNELL ROAD	2.36	12,461
4L821	DRAGONFLY DRIVE	BLACKBIRD AVENUE	CARDINAL DRIVE	0.15	766
4L822	DRAGONFLY PLACE	CARDINAL DRIVE	END (CUL-DE-SAC)	0.05	264
3G165	DRAKE HILL ROAD	SANDY PRAIRIE ROAD	CUL-DE-SAC	0.29	1,531
C3G165	DRAKE HILL ROAD	EEL RIVER ROAD	ROHNERVILLE ROAD	1.25	6,600
C3G165	DRAKE HILL ROAD	END	EEL RIVER DRIVE	0.06	317
8R200	DREDGE ROAD	STATE HIGHWAY 96 (CALTRANS)	STATE HIGHWAY 96 (CALTRANS)	0.39	2,059
4N020	DRIVER ROAD	WESTHAVEN DRIVE	END	0.57	3,010
4A148	DRY ROAD	TERI LANE	OTTER LANE	0.04	211
4Q110	DRYDENS ROAD	STATE HIGHWAY 101 (CALTRANS)	END	1.06	5,597
4A081	DU LUARD DRIVE	SEAFOAM ROAD	SPRUCE ROAD	0.35	1,848
4L920	DUCHESS ROAD	WINDSOR AVENUE	END	0.11	554
5F150	DUMP ROAD	STATE HIGHWAY 36 (CALTRANS)	END	0.19	1,003
3K019	DUPREY STREET	LINCOLN AVENUE	LINDSTROM AVENUE	0.06	317
6D100	DYERVILLE LOOP ROAD		ELK CREEK ROAD	9.80	51,744
C6D100	DYERVILLE LOOP ROAD	DYERVILLE LOOP ROAD	ALDERPOINT ROAD	19.32	102,010
3K180	E STREET	ALDER STREET	EUREKA CITY LIMIT	0.41	2,165
4M211	EAGLE LANE	CENTRAL AVENUE	NORTON ROAD	0.43	2,270
6B176	EAST BLUE ROCK ROAD	BENBOW DRIVE	END	1.22	6,442
6B175	EAST BRANCH ROAD	BENBOW DRIVE	END	1.82	9,610
3G060	EAST FERRY ROAD	GRIZZLY BLUFF ROAD	END	0.68	3,590
9R130	EAST PEARCH CREEK ROAD	STATE HIGHWAY 96 (CALTRANS)	END	0.17	898
3H170	ECHO LANE	SINGLEY ROAD	END	0.45	2,376
4F050	EDDY STREET	CHURCH STREET	END	0.08	422
4L935	EDELINE AVENUE	WORTH AVENUE	HEARTWOOD DRIVE	0.18	966
3K580	EDGEWOOD ROAD	MYRTLE AVENUE	END	0.56	2,957
4L650	EDITH DRIVE	ALICE AVENUE	ARCATA CITY LIMIT	0.14	739
4A057	EEL COURT	HUMBOLDT LOOP ROAD	END (CUL-DE-SAC)	0.18	950
C3G170	EEL RIVER DRIVE	DRAKE HILL ROAD	FORTUNA CITY LIMIT	0.93	4,910
3G170	EEL RIVER DRIVE	END	DRAKE HILL ROAD	0.22	1,162
C3H160	EEL RIVER DRIVE	STATE HIGHWAY 211 (CALTRANS)	HOOKTON ROAD	4.38	23,126
6B010	EEL RIVER LANE	FOREST DRIVE	BRICELAND THORNE ROAD	0.37	1,954
6B012	EEL RIVER LANE	OAKRIDGE DRIVE	END	0.09	475

**2022 HUMBOLDT COUNTY
MAINTAINED ROAD SYSTEM DATA**

ROAD NUMBER	ROAD NAME	FROM (Road Name)	TO (Road Name)	LENGTH MILES	LENGTH, FT
7D010	EEL ROCK ROAD	DYERVILLE LOOP ROAD	END	4.35	22,968
3J340	EGGERT ROAD	RIDGEWOOD DRIVE	END (CUL-DE-SAC)	0.58	3,062
3J240	EICH ROAD	HUMBOLDT HILL ROAD	SOUTH BROADWAY	0.13	686
3K700	EIGHTEENTH STREET	MYRTLE AVENUE	END	0.51	2,693
3K705	EIGHTEENTH STREET	HARRISON AVENUE	END	0.04	211
4N080	EIGHTH AVENUE	WESTHAVEN DRIVE	END	0.23	1,214
4A116	EILEEN ROAD	DEBBIE LANE	RIDGE ROAD	0.20	1,056
5L060	ELGAR ROAD	STATE HIGHWAY 299 (CALTRANS)	END (CUL-DE-SAC)	0.31	1,637
4F130	ELINOR ROAD NORTH	STATE HIGHWAY 254 (CALTRANS)	END	0.40	2,112
C6D060	ELK CREEK ROAD	STATE PARK BOUNDARY	DYERVILLE LOOP	2.77	14,626
C3J418	ELK RIVER PLACE	STATE HIGHWAY 101 (CALTRANS)	END	0.07	370
C3J305	ELK RIVER ROAD	ZANES ROAD	END	2.59	13,675
F3J300	ELK RIVER ROAD	HERRICK AVENUE	RIDGEWOOD DRIVE	1.49	7,867
C3J305	ELK RIVER ROAD	RIDGEWOOD DRIVE	ZANES ROAD	1.55	8,184
3K350	ELK STREET	FREESE AVENUE	LUCIA AVENUE	0.05	264
4A129	ELKHORN COURT	WOLVERINE WAY	END (CUL-DE-SAC)	0.16	845
6B146	ELM STREET	CEDAR STREET	REDWOOD STREET	0.06	317
4L924	ELMWOOD PLACE	HEARTWOOD DRIVE	END (CUL-DE-SAC)	0.12	649
3K546	EMERALD COURT	TRINITY STREET	END (CUL-DE-SAC)	0.07	370
3J143	EMERSON COURT	HILLTOP DRIVE	END (CUL-DE-SAC)	0.04	211
6B065	EMPIRE AVENUE	REDWAY DRIVE	WHITMORE AVENUE	0.41	2,165
3K500	ERIE STREET	OHIO STREET	JERSEY AVENUE	0.06	317
3K410	ERIE STREET	HARRISON AVENUE	END	0.13	686
4L670	ERNEST WAY	ARCATA CITY LIMIT AT JANES ROAD	UPPER BAY ROAD	0.40	2,112
C4L780	ESSEX LANE	GLENDALE DRIVE	STATE HIGHWAY 299 (CALTRANS)	0.13	686
C4L780	ESSEX LANE	STATE HIGHWAY 299 (CALTRANS)	END	0.77	4,066
C3K850	ESSEX STREET	VERNON STREET	END	0.11	581
5B010	ETTERSBURG HONEYDEW ROAD	BRICELAND THORNE ROAD	WILDER RIDGE	7.00	36,960
4M159	EUCALYPTUS ROAD	RITA AVENUE	MCKINLEYVILLE AVENUE	0.16	845
C3J461	EUREKA STREET	VANCE AVENUE	MEYERS AVENUE	0.16	845
4M764	EVANS ROAD	MURRAY ROAD	END	0.18	950
4L974	EVERGREEN COURT	HOLLY DRIVE	END (CUL-DE-SAC)	0.03	158
6B156	EVERGREEN ROAD	REDWOOD DRIVE	END	0.51	2,693
5F060	EWAN AVENUE	SHIVELY FLAT ROAD	SHIVELY FLAT ROAD	0.20	1,056
C3J640	EXCELSIOR ROAD	CAMPTON ROAD	FERN STREET	0.79	4,171
A3J590	F STREET	EUREKA CITY LIMIT (FAIRWAY DRIVE)	EUREKA CITY LIMIT	0.48	2,534
8M161	FAIRWAY DRIVE	BIGFOOT AVENUE	END (CUL-DE-SAC)	0.37	1,954
4A073	FAWN DRIVE	SHELTER COVE ROAD	END (CUL-DE-SAC)	0.19	1,003
3K051	FAY STREET	END	BAY STREET	0.27	1,426
4J050	FELLMAN ROAD	FRESHWATER ROAD	END	0.06	317
4K150	FELT ROAD	MYRTLE AVENUE	END	0.55	2,904
6B171	FERN SPRINGS ROAD	EAST BRANCH ROAD	END	0.10	549

**2022 HUMBOLDT COUNTY
MAINTAINED ROAD SYSTEM DATA**

ROAD NUMBER	ROAD NAME	FROM (Road Name)	TO (Road Name)	LENGTH MILES	LENGTH, FT
C3K210	FERN STREET	T STREET	WALNUT STREET	0.25	1,320
C3K210	FERN STREET	WALNUT STREET	CEDAR STREET	0.09	475
C3K210	FERN STREET	EUREKA CITY LIMIT	END	0.19	1,003
C3H035	FERNBRIDGE DRIVE	STATE HIGHWAY 101 (CALTRANS)	STATE HIGHWAY 101 (CALTRANS)	0.11	581
C3H035	FERNBRIDGE DRIVE	STATE HIGHWAY 211 (CALTRANS)	STATE HIGHWAY 101 (CALTRANS)	0.66	3,485
3H040	FERNBRIDGE STREET	FERNBRIDGE DRIVE	END (T- INTERSECTION OF DRIVEWAYS)	0.16	845
2G000	FERNDALE DUMP ROAD	MATTOLE ROAD	END	0.12	634
4A166	FERNWOOD COURT	COMBS ROAD	END (CUL-DE-SAC)	0.07	370
4M130	FERNWOOD DRIVE	MCKINLEYVILLE AVENUE	BATES ROAD	0.35	1,848
C5J040	FICKLE HILL ROAD	BUTLER VALLEY ROAD	FICKLE HILL ROAD	11.09	58,555
C5J040	FICKLE HILL ROAD	ARCATA CITY LIMIT	FICKLE HILL ROAD	0.63	3,326
C4L760	FLDDBROOK ROAD	GLENDAL DRIVE	MURRAY ROAD	4.93	26,030
C3J700	FIELDS LANDING DRIVE	STATE HIGHWAY 101 (CALTRANS)	STATE HIGHWAY 101 (CALTRANS)	0.50	2,640
4N040	FIFTH AVENUE	WESTHAVEN DRIVE	END	0.11	581
8C060	FIFTH STREET	MAIN STREET	ALDERPOINT ROAD	0.06	317
4F025	FIFTH STREET	MAIN STREET	B STREET	0.06	317
4A087	FIR COURT	PINE COURT	END (CUL-DE-SAC)	0.03	158
6B190	FIR GATE COURT	WEST BLUE ROCK ROAD	END	0.22	1,162
6B136	FIR LANE	LOCUST STREET	END	0.10	528
6B172	FIR LANE	EAST BRANCH ROAD	END (CUL-DE-SAC)	0.10	528
4L955	FIRST STREET	PARK ROAD	END (' E/O D AVENUE)	0.24	1,267
4F045	FIRST STREET	MAIN STREET	CHURCH STREET	0.13	686
4L830	FISCHER AVENUE	SCHOOL ROAD	MONTANA ROAD	0.32	1,690
4L830	FISCHER AVENUE	END	SCHOOL ROAD	0.61	3,221
3J235	FISCHER LANE	HUMBOLDT HILL ROAD	END	0.09	475
4G070	FISHER ROAD	END (S/O SR36)	END (N/O SR36)	2.30	12,144
4M112	FLAMINGO COURT	END (CUL-DE-SAC)	FERNWOOD DRIVE	0.08	422
3K590	FLORA PLACE	EDGEWOOD ROAD	PRAIRIE AVENUE	0.04	211
8M120	FLOWER MCNEIL ROAD	COUNTRY CLUB ROAD	END	0.07	370
3K240	FORBES AVENUE	V STREET	END (CUL-DE-SAC)	0.07	370
6B016	FOREST DRIVE	BRICELAND THORNE ROAD	END	0.54	2,851
3K611	FOREST LAKE COURT	TRINITY STREET	END (CUL-DE-SAC)	0.04	211
3K610	FOREST LAKE DRIVE	TRINITY STREET	EDGEWOOD ROAD	0.16	845
4A169	FOREST ROAD	TOTH ROAD	BURNS COURT	0.68	3,590
8M165	FOREST VIEW DRIVE	BIGFOOT AVENUE	BIGFOOT AVENUE	1.10	5,808
4M100	FORSON ROAD	MCKINLEYVILLE AVENUE	THIEL AVENUE	0.23	1,214
C7C010	FORT SEWARD ROAD	DYERVILLE LOOP ROAD	ALDERPOINT ROAD	9.30	49,104
A3G325	FORTUNA BOULEVARD	FORTUNA CITY LIMIT	FORTUNA CITY LIMIT	0.03	158
3M030	FORTUNE STREET	MURRAY ROAD	SPRINGER DRIVE	0.25	1,320
3L030	FOSTER AVENUE	JACKSON RANCH ROAD	SEIDEL ROAD	0.77	4,066
C3L030	FOSTER AVENUE	SEIDEL ROAD	URBAN AREA BOUNDARY	0.18	950
A3L030	FOSTER AVENUE	ARCATA CITY LIMIT AT JANES ROAD	ARCATA CITY LIMIT AT Q STREET	0.36	1,901

**2022 HUMBOLDT COUNTY
MAINTAINED ROAD SYSTEM DATA**

ROAD NUMBER	ROAD NAME	FROM (Road Name)	TO (Road Name)	LENGTH MILES	LENGTH, FT
C3L030	FOSTER AVENUE	URBAN AREA BOUNDARY	ARCATA CITY LIMIT AT JANES ROAD	0.63	3,326
4J020	FOSTER ROAD	FRESHWATER ROAD	END	0.11	581
3G135	FOURTH STREET	VAN DUZEN STREET	MCDERMOTT STREET	0.15	792
8C052	FOURTH STREET	HIGHLAND AVENUE	CRAIG AVENUE	0.21	1,109
4F030	FOURTH STREET	MAIN STREET	B STREET	0.08	422
3K520	FRANK STREET	GLENWOOD STREET	END	0.12	634
3H240	FRANKLIN AVENUE	LOLETA DRIVE	LINCOLN AVENUE	0.21	1,109
3K340	FREESE AVENUE	HARRIS STREET	ELK STREET	0.26	1,373
6C018	FRENCH ROAD	MAPLE HILLS ROAD	END	0.13	686
4J060	FRESHWATER POOL ROAD	FRESHWATER ROAD	END	0.17	898
F6F060	FRESHWATER ROAD	PACIFIC LUMBER CAMP ROAD	MYRTLE AVENUE	3.10	16,368
8L100	FRIDAY RIDGE ROAD	STATE HIGHWAY 299 (CALTRANS)	END	3.37	17,794
3L075	FRITZ ROAD	TAVES AVENUE	END	0.15	792
2D030	FRONT STREET	MATTOLE ROAD	MATTOLE ROAD	0.08	422
C4N090	FRONTAGE ROAD (KAY AVENUE)	STATE HIGHWAY 101 (CALTRANS)	6TH AVENUE	0.12	634
4M191	FRONTIER AVENUE	LITTLE POND STREET	BONANZA STREET	0.10	528
2H040	FULMOR ROAD	PORT KENYON ROAD	END	1.88	9,926
3K200	G STREET	END	EUREKA CITY LIMIT	0.13	686
4A167	GALE POINT	COMBS ROAD	END (CUL-DE-SAC)	0.06	317
8M107	GAMBI LANE	BURWOOD DRIVE	END	0.08	422
4M114	GARDENBROOK STREET	HAWKSVIEW COURT	END	0.09	475
3K030	GASS STREET	LINDSTROM AVENUE	END	0.04	211
C4M160	GASSAWAY ROAD	MCKINLEYVILLE AVENUE	HALFWAY AVENUE	0.16	845
3J440	GATLIFF AVENUE	MEYERS ROAD	RYAN COURT	0.25	1,320
3G090	GIACOMINI LANE	WADDINGTON ROAD	END	0.25	1,320
3K368	GIRARD COURT	HARRIS STREET	END (CUL-DE-SAC)	0.02	106
C4L765	GLENDALE DRIVE	FLDDBROOK ROAD	STATE HIGHWAY 299 (CALTRANS)	1.96	10,349
C4L765	GLENDALE DRIVE	ESSEX LANE	FLDDBROOK ROAD	0.51	2,693
C4L765	GLENDALE DRIVE	STATE HIGHWAY 299 (CALTRANS)	ESSEX LANE	0.55	2,904
4L755	GLENDALE ROAD	GLENDALE DRIVE	END	0.18	950
3K470	GLENWOOD STREET	MAPLE LANE	MYRTLE AVENUE	0.14	739
3K475	GLENWOOD STREET	MYRTLE AVENUE	FRANK STREET	0.42	2,218
2H030	GOBLE LANE	STATE HIGHWAY 211 (CALTRANS)	DILLON ROAD	3.60	19,008
6F030	GOLDEN GATE DRIVE	STATE HIGHWAY 36 (CALTRANS)	END (CUL-DE-SAC)	0.80	4,224
C4K260	GOLF COURSE ROAD	ARCATA CITY LIMIT	BUTTERMILK LANE	1.04	5,491
7H030	GORDEN ROAD	SHOWERS PASS ROAD	END	1.50	7,920
4M050	GRACE AVENUE	PICKETT ROAD	END	0.31	1,637
4K220	GRAHAM ROAD	OLD ARCATA ROAD	END	0.81	4,277
3H290	GRAHAM WAY	TOMPKINS HILL	END	0.86	4,541
4M225	GRANGE ROAD	CENTRAL AVENUE	DOWS PRAIRIE ROAD	0.26	1,373
4J040	GRANGE ROAD	FRESHWATER ROAD	END	0.25	1,320
4G062	GRAYBROOK LANE	STATE HIGHWAY 36 (CALTRANS)	END (CUL-DE-SAC)	0.13	686

**2022 HUMBOLDT COUNTY
MAINTAINED ROAD SYSTEM DATA**

ROAD NUMBER	ROAD NAME	FROM (Road Name)	TO (Road Name)	LENGTH MILES	LENGTH, FT
4A102	GREEN COURT	PARKVIEW ROAD	END (CUL-DE-SAC)	0.02	106
4A161	GREENBRIAR COURT	TOTH ROAD	END (CUL-DE-SAC)	0.08	422
3J401	GREENBRIAR LANE	WALNUT DRIVE	END (CUL-DE-SAC)	0.13	686
5L030	GREENHILL ROAD	GLENDALE DRIVE	END (CUL-DE-SAC)	0.36	1,901
C4K160	GREENWOOD HEIGHTS DRIVE	FRESHWATER ROAD	KNEELAND ROAD	7.24	38,227
4R300	GRIFFIN STREET	STATE HIGHWAY 101 (CALTRANS)	SWAN ROAD	0.04	211
4L905	GRIFFITH ROAD	HARPER AVENUE	SALMON AVENUE	0.07	370
F2G100	GRIZZLY BLUFF ROAD	WEYMOUTH BLUFF ROAD	FERNDALE CITY LIMIT	6.14	32,419
4M763	GROSS STREET	FLDDBROOK ROAD	END (E/O FLDDBROOK)	0.24	1,267
4A044	GULL POINT	LOWER PACIFIC DRIVE	END (CUL-DE-SAC)	0.02	106
4R200	GUNST ROAD	HUFFORD ROAD	END	0.61	3,221
6K020	GUY KERR RANCH ROAD	SNOW CAMP ROAD	END	2.56	13,517
4M041	GWIN ROAD	STEVEN WAY	END (E/O CRYSTAL WAY)	0.15	792
C4M160	HALFWAY AVENUE	GASSAWAY AVENUE	AIRPORT ROAD	0.93	4,910
3J830	HALIBUT AVENUE	BUHNE DRIVE	END	0.10	528
A3K321	HALL AVENUE	HARRIS STREET	MYRTLE AVENUE	0.19	1,003
4L812	HANNAH COURT	TASI LANE	END (CUL-DE-SAC)	0.13	686
3H070	HANSEN DRIVE	PALMER BOULEVARD	END	0.36	1,901
4Q090	HANSEN STREET	WEBSTER STREET	END	0.09	475
3G035	HARBERS LANE	GRIZZLY BLUFF ROAD	END (CUL-DE-SAC)	0.50	2,640
3J070	HARBOR VIEW DRIVE	HUMBOLDT HILL ROAD	SKYLINE DRIVE	0.24	1,267
4M197	HARDEN DRIVE	LITTLE POND STREET	LITTLE CINDER STREET	0.15	792
4L900	HARPER AVENUE	GRIFFITH ROAD	END (CUL-DE-SAC)	0.12	634
8B020	HARRIS ROAD	BELL SPRINGS ROAD	ALDERPOINT ROAD	4.28	22,598
A3K320	HARRIS STREET	EUREKA CITY LIMIT	HALL AVENUE	0.76	4,013
F3K305	HARRISON AVENUE	MYRTLE AVENUE	HARRIS STREET	1.13	5,966
F3K305	HARRISON AVENUE (EXTENSION)	HARRIS STREET	MANZANITA AVENUE	0.31	1,637
3J710	HARRISON STREET	RAILROAD AVENUE	CIVIC AVENUE	0.13	686
3J210	HARVARD DRIVE	PURDUE DRIVE	PRINCETON DRIVE	0.06	317
5L015	HATCHERY ROAD	BLUE LAKE CITY LIMIT	END	1.42	7,498
4A110	HAVEN COURT	LANDIS ROAD	END (CUL-DE-SAC)	0.06	317
4M105	HAVEN LANE	MCKINLEYVILLE AVENUE	END	0.13	686
2H110	HAWKS HILL ROAD	TABLE BLUFF ROAD	END	2.27	11,986
4M113	HAWKSVIEW COURT	BATES ROAD	END (CUL-DE-SAC)	0.11	581
4L980	HEARTWOOD DRIVE	CENTRAL AVENUE	END	0.53	2,798
4L980	HEARTWOOD DRIVE	MCKINLEYVILLE AVENUE	LIME AVENUE		-
4L980	HEARTWOOD DRIVE	END	CENTRAL AVENUE	0.24	1,267
4A140	HEATHER COURT	OAK DRIVE	END (CUL-DE-SAC)	0.16	845
4L912	HEDGE ROSE COURT	BUGENIG LANE	END (CUL-DE-SAC)	0.10	528
C4L700	HEINDON ROAD	MILLER LANE	URBAN AREA BOUNDARY	0.28	1,478
4L700	HEINDON ROAD	MILLER LANE	END	0.10	528
C4L700	HEINDON ROAD	URBAN AREA BOUNDARY	ARCATA CITY LIMIT (NORTH OF JANES RO	0.06	317

**2022 HUMBOLDT COUNTY
MAINTAINED ROAD SYSTEM DATA**

ROAD NUMBER	ROAD NAME	FROM (Road Name)	TO (Road Name)	LENGTH MILES	LENGTH, FT
4A162	HEMLOCK ROAD	TOTH ROAD	END (CUL-DE-SAC)	0.31	1,637
3K261	HEMLOCK STREET	W STREET	WALNUT STREET	0.08	422
3K261	HEMLOCK STREET	SEQUOIA LANE (CITY)	W STREET	0.03	158
F3K261	HEMLOCK STREET	W STREET	DOLBEER STREET	0.11	581
A3J410	HERRICK AVENUE	US 101	EUREKA CITY LIMIT	0.86	4,541
3J880	HERRING STREET	BUHNE DRIVE	END	0.06	317
3J630	HERRON ROAD	CAMPTON ROAD	HEUER	0.10	528
4L861	HEWITT ROAD	AZALEA AVENUE	END	0.15	792
4A085	HICKORY ROAD	REDWOOD ROAD	REDWOOD ROAD	0.33	1,742
6B181	HIDDEN COURT	MOSSWOOD LANE	END	0.24	1,267
4L802	HIDEAWAY COURT	WEIRUP LANE (PRIVATE)	END (CUL-DE-SAC)	0.11	581
4A122	HIGGINS LANE	TELEGRAPH CREEK ROAD	END (CUL-DE-SAC)	0.13	686
3J540	HIGGINS STREET	UNION STREET	END	0.35	1,848
4A098	HIGH COURT	NOB HILL ROAD	END (CUL-DE-SAC)	0.05	264
6K030	HIGH PRAIRIE ROAD	SNOW CAMP ROAD	NATIONAL FOREST BOUNDARY	0.36	1,901
6K030	HIGH PRAIRIE ROAD	NATIONAL FOREST BOUNDARY	NATIONAL FOREST BOUNDARY	1.25	6,600
6K030	HIGH PRAIRIE ROAD	NATIONAL FOREST BOUNDARY	END	1.25	6,600
8C053	HIGHLAND AVENUE	SIXTH STREET	FOURTH STREET	0.11	581
3K585	HIGHLAND CIRCLE	EDGEWOOD ROAD	END (CUL-DE-SAC)	0.07	370
4A154	HIGHVIEW CIRCLE	HILLSIDE DRIVE	END (CUL-DE-SAC)	0.05	264
3K570	HILL AVENUE	MUNSON STREET	END	0.07	370
3J392	HILLARY COURT	WALNUT DRIVE	END (CUL-DE-SAC)	0.02	106
3K545	HILLCREST AVENUE	GLENWOOD STREET	TRINITY STREET	0.09	475
3H265	HILLCREST DRIVE	HAWKS HILL ROAD	TABLE BLUFF ROAD	0.54	2,851
8M168	HILLCREST WAY	BIGFOOT AVENUE	FOREST VIEW DRIVE	0.36	1,901
C3L080	HILLER ROAD	OCEAN DRIVE	MCKINLEYVILLE AVENUE	0.86	4,541
C3L080	HILLER ROAD	MCKINLEYVILLE AVENUE	CENTRAL AVENUE	0.51	2,693
3K109	HILLSIDE COURT	SEA AVENUE	END (CUL-DE-SAC)	0.14	739
4A151	HILLSIDE DRIVE	SHELTER COVE ROAD	END	1.31	6,917
3H120	HILLSIDE DRIVE	FORTUNA CITY LIMIT	FORTUNA CITY LIMIT	0.25	1,320
3J144	HILLTOP DRIVE	IRVING DRIVE	END	0.06	317
3J330	HILMA DRIVE	WESTGATE DRIVE	END	0.27	1,426
4Q050	HILTONS ROAD	STATE HIGHWAY 101 (CALTRANS)	END	1.41	7,445
C8C100	HOAGLAND ROAD	ZENIA BLUFF	TRINITY COUNTY LINE	4.46	23,549
8M104	HODGSON ROAD	STATE HIGHWAY 299 (CALTRANS)	BUTTERFLY CREEK ROAD	0.28	1,478
4L970	HOLLY DRIVE	CENTRAL AVENUE	LIME AVENUE	0.49	2,587
C3J670	HOLLY STREET	EXCELSIOR ROAD	WALNUT STREET	0.20	1,056
3H145	HOLMAN WAY	FORTUNA CITY LIMIT	END	0.29	1,531
5E020	HOLMES FLAT ROAD	STATE HIGHWAY 254 (CALTRANS)	END	3.00	15,840
3J390	HOME DRIVE	END	FLEKKEFJORD DRIVE	0.33	1,742
4M115	HONEYCOMB COURT	HAWKSVIEW COURT	END	0.09	475
6C010	HOOKER CREEK ROAD	STATE HIGHWAY 254 (CALTRANS)	END	1.08	5,702

**2022 HUMBOLDT COUNTY
MAINTAINED ROAD SYSTEM DATA**

ROAD NUMBER	ROAD NAME	FROM (Road Name)	TO (Road Name)	LENGTH MILES	LENGTH, FT
3H275	HOOKTON CEMETERY ROAD	TABLE BLUFF ROAD	END	0.20	1,056
C3H015	HOOKTON ROAD	TOMPKINS HILL ROAD	STATE HIGHWAY 101 (CALTRANS)	0.13	686
C3H015	HOOKTON ROAD	STATE HIGHWAY 101 (CALTRANS)	COPENHAGEN ROAD	3.53	18,638
7N410	HOOPA AIRPORT ROAD	TISH TANG ROAD	END	0.71	3,749
3K760	HOOVER STREET	MYRTLE AVENUE	END (CUL-DE-SAC)	0.32	1,690
6B028	HOPE LANE	ALDER LANE	END (CUL-DE-SAC)	0.06	317
4M196	HORRELL AVENUE	CENTRAL AVENUE	LITTLE POND STREET	0.24	1,267
4A145	HORSESHOE COURT	TELEGRAPH CREEK ROAD	END (CUL-DE-SAC)	0.17	898
7N420	HOSPITAL ROAD	TISH TANG ROAD	HOOPA AIRPORT ROAD	0.33	1,742
4J010	HOWARD HEIGHTS ROAD	FRESHWATER ROAD	END	0.56	2,957
3G080	HOWE CREEK ROAD	BLUE SLIDE ROAD	END	2.20	11,616
3K375	HUBBARD LANE	HUBBARD LANE	MYRTLE AVENUE	0.08	422
3K370	HUBBARD LANE	HARRIS STREET	MYRTLE AVENUE	0.27	1,426
3J404	HUCKLEBERRY COURT	BLACKBERRY LANE	END (CUL-DE-SAC)	0.04	211
4R100	HUFFORD ROAD	STATE HIGHWAY 101 (CALTRANS)	END	1.79	9,451
6B070	HUMBOLDT AVENUE	BRICELAND THORNE ROAD	END	0.10	528
C3J010	HUMBOLDT HILL ROAD	SOUTH BROADWAY	END	2.06	10,877
4A060	HUMBOLDT LOOP ROAD	UPPER PACIFIC DRIVE	BEACH ROAD	0.60	3,168
4L820	HUNTS ROAD	STATE HIGHWAY 200 (CALTRANS)	END (CUL-DE-SAC)	1.17	6,178
3K122	IAN COURT	BACHETTI DRIVE	END (CUL-DE-SAC)	0.02	106
4L929	IAN LANE	MCKINLEYVILLE AVENUE	OAKDALE DRIVE	0.07	370
4M156	IMESON ROAD	NELSON WAY	RITA AVENUE	0.07	370
F4K200	INDIANOLA CUTOFF	MYRTLE AVENUE	EUREKA CITY LIMIT	0.44	2,323
2J100	INDIANOLA RESERVATION ROAD	TABLE BLUFF ROAD	END (@ SLOUGH)	0.30	1,584
4K200	INDIANOLA ROAD	INDIANOLA CUTOFF	MYRTLE AVENUE	0.40	2,112
3J141	IRVING DRIVE	END	BURNS DRIVE	0.31	1,637
C9R100	ISHI PISHI ROAD	STATE HIGHWAY 96 (CALTRANS)	SISKIYOU COUNTY LINE	7.53	39,758
8A020	ISLAND MOUNTAIN ROAD	BELL SPRINGS ROAD	TRINITY COUNTY LINE	7.08	37,382
3L092	JACK COURT	WAVECREST AVENUE	END (CUL-DE-SAC)	0.02	106
6H030	JACK SHAW ROAD	MOUNTAIN VIEW	END	1.92	10,138
3L020	JACKSON RANCH ROAD	STATE HIGHWAY 255 (CALTRANS)	FOSTER AVENUE	1.21	6,389
4K230	JACOBY CREEK ROAD	BROOKWOOD DRIVE	END	1.97	10,402
C4K230	JACOBY CREEK ROAD	OLD ARCATA ROAD	BROOKWOOD DRIVE	1.31	6,917
4M060	JAMES COURT	GRACE AVENUE	WILLIAM COURT	0.06	317
4M120	JANIS ROAD	DAFFODIL AVENUE	PINE AVENUE (NCM)	0.07	370
3K510	JERSEY AVENUE	EIRE STREET	PENNSYLVANIA AVENUE	0.08	422
8B010	JEWETT ROAD	BELL SPRINGS ROAD	END	2.44	12,883
4M011	JOANNA COURT	MCKINLEYVILLE AVENUE	END (CUL-DE-SAC)	0.08	422
2H105	JOHN HELT ROAD	CANNIBAL ROAD	END	0.51	2,693
3K710	JOHN HILL ROAD	EIGHTEENTH STREET	END	0.35	1,848
3K710	JOHN HILL ROAD	RIDGEWAY STREET	NORTH STREET	0.21	1,109
5Q100	JOHNSON ROAD	BALD HILLS ROAD	TRIBAL BOUNDARY	10.24	54,067

**2022 HUMBOLDT COUNTY
MAINTAINED ROAD SYSTEM DATA**

ROAD NUMBER	ROAD NAME	FROM (Road Name)	TO (Road Name)	LENGTH MILES	LENGTH, FT
4G060	JOHNSON ROAD	STATE HIGHWAY 36 (CALTRANS)	END	1.69	8,923
5Q100	JOHNSON ROAD	TRIBAL BOUNDARY	END	3.50	18,480
4M044	JORDAN COURT	PILLOR DRIVE	END (CUL-DE-SAC)	0.04	211
4F135	JORDAN ROAD	STATE HIGHWAY 101 (CALTRANS)	END	0.09	475
6B173	JUMP-UP COURT	EAST BRANCH ROAD	END (CUL-DE-SAC)	0.11	581
4L986	JUNIPER AVENUE	COTTONWOOD AVENUE	MULBERRY STREET	0.14	739
C4N070	KAHLSTROM AVENUE	SIXTH AVENUE	STATE HIGHWAY 101 (CALTRANS)	0.15	792
4Q010	KANE ROAD	STATE HIGHWAY 101 (CALTRANS)	END	1.83	9,662
4N060	KAY AVENUE	KAY ROAD	END	0.15	792
3J011	KELLOG PLACE	HUMBOLDT HILL ROAD	END (CUL-DE-SAC)	0.12	634
3M020	KELLY AVENUE	MURRAY ROAD	KNOX COVE DRIVE	0.21	1,109
3G105	KELLY LANE	COFFEE CREEK ROAD	END	0.50	2,640
4A180	KELLY ROAD	TOTH ROAD	PEPPERWOOD DRIVE	0.26	1,373
7H020	KELLY ROAD	SHOWERS PASS ROAD	END	0.43	2,270
6F050	KEMP COURT	ACKERMAN LANE	END	0.13	686
6D052	KENNEBREW LANE	DYERVILLE LOOP ROAD	END	0.13	686
4L804	KENSINGTON PLACE	RAVENWOOD PLACE	END (CUL-DE-SAC)	0.05	264
4L620	KENT COURT	ALICE AVENUE	END (CUL-DE-SAC)	0.05	264
4M181	KILLDEER ROAD	HALFWAY AVENUE	MCKINLEYVILLE AVENUE	0.16	845
6B101	KIMTU DRIVE	CAMP KIMTU ROAD	ALICE AVENUE	0.20	1,056
8M125	KIMTU ROAD	COUNTRY CLUB ROAD	END	0.55	2,904
3J541	KINCAID COURT	HIGGINS STREET	END (CUL-DE-SAC)	0.20	1,056
C3J810	KING SALMON AVENUE	END	BUHNE DRIVE	0.59	3,115
C4A020	KINGS PEAK ROAD	SHELTER COVE ROAD	ETTERSBURG HONEYDEW ROAD	12.48	65,894
3K130	KINSEY STREET	SUNNYSIDE AVENUE	SOULE STREET	0.05	264
3J110	KIPLING DRIVE	HUMBOLDT HILL ROAD	END (CUL-DE-SAC)	0.17	898
4M023	KIRKWOOD COURT	THIEL AVENUE	END (CUL-DE-SAC)	0.10	528
4M240	KJER ROAD	CENTRAL AVENUE	END	0.64	3,379
F6F060	KNEELAND ROAD	STATE HIGHWAY 36 (CALTRANS)	PACIFIC LUMBER CAMP ROAD	37.13	196,046
3M060	KNOX COVE DRIVE	KELLY AVENUE	END (CUL-DE-SAC)	0.10	528
4L851	KRISTIN WAY	END (CUL-DE-SAC)	BELLA VISTA ROAD	0.20	1,067
3J610	LA POINTE ROAD	CAMPTON ROAD	END	0.09	475
6B183	LAKE BENBOW DRIVE	BENBOW DRIVE	END	0.57	3,010
4C100	LANDERGEN ROAD	WILDER RIDGE ROAD	END	0.27	1,426
4A109	LANDIS ROAD	SHELTER COVE ROAD	END	0.39	2,059
3N200	LANFORD ROAD	TRINIDAD SCENIC DRIVE	END	0.34	1,795
3L060	LANPHERE ROAD	MAD RIVER ROAD	END	1.78	9,398
4A092	LARIAT COURT	REDWOOD ROAD	END (CUL-DE-SAC)	0.07	370
4M084	LARISSA CIRCLE	REASOR ROAD	REASOR ROAD	0.11	581
8A030	LAUFFER ROAD	ISLAND MOUNTAIN ROAD	END	4.40	23,232
6C069	LAUREL AVENUE	LOGAN ROAD	REDWOOD LANE	0.11	581
3K160	LAUREL STREET	E STREET	WILLIAMS STREET	0.11	581

**2022 HUMBOLDT COUNTY
MAINTAINED ROAD SYSTEM DATA**

ROAD NUMBER	ROAD NAME	FROM (Road Name)	TO (Road Name)	LENGTH MILES	LENGTH, FT
3G040	LAWSON LANE	GRIZZLY BLUFF ROAD	END	0.47	2,482
3M040	LEDRU AVENUE	FORTUNE STREET	SPRINGER DRIVE	0.08	422
4A135	LEE COURT	WOLVERINE WAY	END (CUL-DE-SAC)	0.02	106
3J185	LEE LANE	HUMBOLDT HILL ROAD	END	0.14	739
4J080	LENTELL ROAD	MITCHELL ROAD	END	0.60	3,168
3J490	LEONARD DRIVE	EUREKA STREET	END	0.13	686
3J466	LEPPEK COURT	HERRICK AVENUE	END (CUL-DE-SAC)	0.07	370
4L640	LESLIE COURT	ALICE AVENUE	END (CUL-DE-SAC)	0.09	475
3J325	LESLIE ROAD	CAMPTON ROAD	EUREKA CITY LIMIT	0.18	950
4M170	LETZ ROAD	END (CUL-DE-SAC)	END (CUL-DE-SAC; N'LY/S'LY AIRPORT ROA	0.51	2,693
C3J531	LEWIS AVENUE	ALPHA STREET	BINGEN AVENUE	0.10	528
3J531	LEWIS AVENUE	BINGEN AVENUE	SEA AVENUE	0.19	1,003
4L808	LEXINGTON COURT	CAMELLIA DRIVE	END (CUL-DE-SAC)	0.03	158
3J686	LIBERTY BELL COURT	CEDAR STREET	END (CUL-DE-SAC)	0.10	528
1D010	LIGHTHOUSE ROAD	MATTOLE ROAD	END	4.95	26,136
3J365	LILAC LANE	AVALON DRIVE	END (CUL-DE-SAC)	0.06	317
4M185	LILY AVENUE	MYERS ROAD	END (CUL-DE-SAC)	0.28	1,478
4L979	LIME AVENUE	END	END	0.25	1,320
3H235	LINCOLN AVENUE	SCENIC DRIVE	PERSHING STREET	0.12	634
3K015	LINCOLN AVENUE	BENDIXSEN STREET	NEW NAVY BASE ROAD	0.60	3,168
3K830	LINCOLN STREET	PARK STREET	END	0.08	422
2D050	LINCOLN STREET	MATTOLE ROAD	END	0.07	370
6B163	LINDA LANE	WALLEN ROAD	END	0.06	317
4L931	LINDA WAY	DENA DRIVE	HEARTWOOD DRIVE	0.25	1,315
4A144	LINDLEY LOOP EAST	TELEGRAPH CREEK ROAD	END	0.16	845
4A146	LINDLEY LOOP WEST	SHELTER COVE ROAD	END	0.14	739
3D020	LINDLEY ROAD	MATTOLE ROAD	END	0.76	4,013
3K020	LINDSTROM AVENUE	DUPREY STREET	BENDIXSEN STREET	0.38	2,006
3K740	LINTON AVENUE	EIGHTEENTH STREET	END	0.17	898
3J636	LISA COURT	SCOTT WAY	END (CUL-DE-SAC)	0.03	158
4L767	LISCOM HILL ROAD	GLENDALE DRIVE	END	3.24	17,107
3K116	LISSA DRIVE	END (CUL-DE-SAC)	BEACHETTI DRIVE	0.18	950
4M199	LITTLE CINDER STREET	HARDEN DRIVE	HORRELL AVENUE	0.04	211
C3K533	LITTLE FAIRFIELD	BINGEN AVENUE	EUREKA CITY LIMIT - ALLARD AVENUE	0.44	2,323
4M198	LITTLE POND STREET	MURRAY ROAD	UNDERWOOD COURT	0.53	2,798
4M270	LITTLE RIVER DRIVE	CENTRAL AVENUE	END	1.52	8,026
3K110	LLOYD STREET	SOULE STREET	END	0.09	475
C6B115	LOCUST STREET	MELVILLE ROAD	CONGER STREET	0.27	1,426
6B115	LOCUST STREET	CONGER STREET	END	0.15	792
6C070	LOGAN ROAD	END AT 200' W'LY LAUREL AVENUE (6C	END	0.24	1,288
C3H200	LOLETA DRIVE	STATE HIGHWAY 101 (CALTRANS)	EEL RIVER DRIVE	1.02	5,386
C3J815	LOMA AVENUE	KING SALMON AVENUE	END	0.52	2,746

**2022 HUMBOLDT COUNTY
MAINTAINED ROAD SYSTEM DATA**

ROAD NUMBER	ROAD NAME	FROM (Road Name)	TO (Road Name)	LENGTH MILES	LENGTH, FT
3J081	LONDON DRIVE	BURNS DRIVE	END	0.29	1,531
3J080	LONDON DRIVE	END	BURNS DRIVE	0.56	2,957
4M182	LONESTAR DRIVE	END	BARNETT AVENUE	0.09	475
4M111	LONGSPUR COURT	END (CUL-DE-SAC)	FERNWOOD DRIVE	0.07	370
3G315	LOOP ROAD	FORTUNA CITY LIMIT	STRAWBERRY LANE (PRIVATE) AT FORTUNA	1.36	7,181
3J150	LOWELL COURT	KIPLING DRIVE	END (CUL-DE-SAC)	0.02	106
4Q100	LOWELL STREET	STATE HIGHWAY 101 (CALTRANS)	END	0.10	528
7Q302	LOWER CAPPELL ROAD	STATE HIGHWAY 169 (CALTRANS)	END	2.72	14,362
4A040	LOWER PACIFIC DRIVE	UPPER PACIFIC DRIVE	MACHI ROAD	1.32	6,970
2F010	LOWERY ROAD	UPPER BEAR RIVER ROAD	END	2.42	12,778
C3K640	LUCAS STREET	HARRISON AVENUE	MYRTLE AVENUE	0.29	1,531
3K360	LUCIA AVENUE	ELK STREET	END	0.14	739
5D020	LUM STREET	NEWTON ROAD	WEOTT HEIGHTS ROAD	0.30	1,584
4Q065	LUNDBLADE STREET	STATE HIGHWAY 101 (CALTRANS)	BARNUM STREET	0.12	634
4L761	LYMAN ROAD	FLDDBROOK ROAD	SUNNY ACRES AVENUE	0.09	475
3P031	LYNDA LANE	BIG LAGOON PARK ROAD	BIG LAGOON ROAD (PRIVATE)	0.29	1,531
3J030	MABELLE AVENUE	HUMBOLDT HILL ROAD	DAVID AVENUE	0.10	528
4A032	MACHI ROAD	SHELTER COVE ROAD	END (LOWER PACIFIC)	0.61	3,221
4L680	MAD RIVER ROAD	UPPER BAY ROAD	END	3.39	17,904
C3J463	MADISON STREET	MEYERS AVENUE	UNION STREET	0.11	581
6B179	MADRONE LANE	EAST BLUE ROCK ROAD	MOSSWOOD LANE	0.13	686
4A118	MADRONE ROAD	SPRING ROAD	BEACH ROAD	0.27	1,426
C3H180	MAIN STREET	EEL RIVER DRIVE	EEL RIVER DRIVE	0.41	2,165
4K110	MAIN STREET	MITCHELL HEIGHTS ROAD	END	0.23	1,214
8C050	MAIN STREET	SIXTH STREET	END	0.16	845
C4F010	MAIN STREET	STATE HIGHWAY 101 (CALTRANS)	STATE HIGHWAY 283 (CALTRANS)	1.59	8,395
3K296	MANZANITA AVENUE	HARRISON AVENUE (EXTENSION)	END	0.12	634
4L981	MANZANITA STREET	HEARTWOOD DRIVE	SITKA COURT	0.06	317
5L100	MAPLE CREEK ROAD	BUTLER VALLEY ROAD	END	14.05	74,184
F5L100	MAPLE CREEK ROAD	BLUE LAKE BOULEVARD	BUTLER VALLEY ROAD	14.84	78,355
C6C010	MAPLE HILLS ROAD	STATE HIGHWAY 254 (CALTRANS)	SALMON CREEK ROAD	1.96	10,349
3K460	MAPLE LANE	MOORE AVENUE	AVERY LANE (PRIVATE)	0.14	739
C6B125	MAPLE LANE	REDWOOD DRIVE	LOCUST STREET	0.06	317
6B125	MAPLE LANE	LOCUST STREET	MAPLE LANE	0.43	2,270
4A178	MAPLEHILL COURT	COOK ROAD	END (CUL-DE-SAC)	0.13	686
4L923	MAPLEWOOD DRIVE	HEARTWOOD DRIVE	HEARTWOOD DRIVE	0.18	935
4M165	MARIUS STREET	HALFWAY AVENUE	BARNETT AVENUE (PRIVATE)	0.15	792
C2G070	MARKET STREET	FERNDALE CITY LIMIT	PORT KENYON ROAD	0.45	2,376
3K840	MARSH ROAD	PARK STREET	LINCOLN STREET	0.18	950
8L200	MARTIN ROAD	STATE HIGHWAY 299 (CALTRANS)	STATE HIGHWAY 299 (CALTRANS)	0.21	1,109
3J450	MARTIN WAY	MEYERS ROAD	END (CUL-DE-SAC)	0.08	422
4A126	MARTIN WAY	WOLVERINE WAY	END (CUL-DE-SAC)	0.19	1,003

**2022 HUMBOLDT COUNTY
MAINTAINED ROAD SYSTEM DATA**

ROAD NUMBER	ROAD NAME	FROM (Road Name)	TO (Road Name)	LENGTH MILES	LENGTH, FT
4L933	MARTY AVENUE	LINDA WAY	SHORT STREET	0.02	106
3K297	MARY COURT	MANZANITA STREET	END	0.05	253
4L880	MARY ROAD	ANDERSON ROAD	STEENBLOCK AVENUE	0.09	475
3J480	MASTERSON PLACE	LEONARD DRIVE	END (CUL-DE-SAC)	0.03	158
3J397	MATSEN WAY	HOME DRIVE	CHRISTINE DRIVE	0.12	634
3J214	MATTHEW CIRCLE	PRYOR STREET	END (CUL-DE-SAC)	0.03	158
F3D010	MATTOLE ROAD	WILDER RIDGE ROAD	(NEAR ALBEE CREEK) STATE PARK	17.40	91,872
F3C010	MATTOLE ROAD	WILDER RIDGE ROAD	FERNDALE CITY LIMIT	44.05	232,584
8M080	MAYFAIR STREET	COUNTRY CLUB ROAD	WALNUT WAY	0.08	422
8M090	MAYTAN STREET	STATE HIGHWAY 96 (CALTRANS)	COUNTRY CLUB ROAD	0.09	475
3G055	MCCAHILL LANE	GRIZZLY BLUFF ROAD	END	0.33	1,742
6D090	MCCANN ROAD	DYERVILLE LOOP ROAD	END	2.18	11,510
3J660	MCCLASKEY LANE	WALNUT STREET	EXCELSIOR ROAD	0.21	1,109
7F010	MCCLELLAN MOUNTAIN ROAD	STATE HIGHWAY 36 (CALTRANS)	END	3.57	18,850
3G130	MCDERMOTT STREET	STATE HIGHWAY 36 (CALTRANS)	END	0.30	1,584
3K221	MCKEOWN LANE	T STREET	END	0.07	370
5F050	MCKEOWN LANE	SHIVELY FLAT ROAD	END	0.13	686
C4L925	MCKINLEYVILLE AVENUE	MURRAY ROAD	GASSAWAY ROAD	0.27	1,426
4L925	MCKINLEYVILLE AVENUE	WASHINGTON AVENUE	SCHOOL ROAD	0.09	475
A4L925	MCKINLEYVILLE AVENUE	WASHINGTON AVENUE	MURRAY ROAD	1.28	6,758
4A141	MCMAINS COURT	OAK DRIVE	END	0.15	792
4L816	MEADOW COURT	MEADOW BROOKE PLACE	END (CUL-DE-SAC)	0.06	317
3J465	MEADOW COURT	HERRICK AVENUE	END (CUL-DE-SAC)	0.09	475
3J100	MEADOW LANE	HUMBOLDT HILL ROAD	END	0.25	1,320
4L815	MEADOWBROOKE PLACE	SUTTER ROAD	END (CUL-DE-SAC)	0.09	475
3J380	MEADOWWOOD LANE	AVALON DRIVE	END	0.09	475
3J186	MELISSA COURT	LEE LANE	END (CUL-DE-SAC)	0.11	581
4K232	MELODY COURT	PLUNKETT ROAD	END	0.09	475
C6B110	MELVILLE ROAD	REDWOOD DRIVE	LOCUST STREET	0.06	317
6B110	MELVILLE ROAD	LOCUST STREET	END	0.04	211
3K890	MELVIN AVENUE	VICTOR BOULEVARD	END	0.07	370
6B164	MEREDITH COURT	WALLEN ROAD	END	0.18	950
4M107	MERGANSER DRIVE	END (CUL-DE-SAC)	BATES ROAD	0.19	1,003
C2G025	MERIDIAN ROAD	CENTERVILLE ROAD	PORT KENYON ROAD	0.94	4,963
3J820	MESA AVENUE	LOMA AVENUE	END	0.11	581
3G110	METROPOLITAN ROAD	STATE HIGHWAY 101 (CALTRANS)	STATE HIGHWAY 101 (CALTRANS)	1.91	10,085
3J462	MEYERS AVENUE	PINE HILL ROAD	HERRICK AVENUE	0.30	1,584
C3J462	MEYERS AVENUE	EUREKA STREET	MADISON STREET	0.35	1,848
3J510	MEYERS AVENUE	EUREKA STREET	END	0.05	264
3K620	MIDDLEFIELD LANE	END (CUL-DE-SAC)	END	0.31	1,637
4M010	MIDFIELD COURT	MCKINLEYVILLE AVENUE	END (CUL-DE-SAC)	0.10	528
3N505	MIDWAY DRIVE	PATRICKS POINT DRIVE	END	0.03	158

**2022 HUMBOLDT COUNTY
MAINTAINED ROAD SYSTEM DATA**

ROAD NUMBER	ROAD NAME	FROM (Road Name)	TO (Road Name)	LENGTH MILES	LENGTH, FT
4L941	MILL CREEK ROAD	BARTOW ROAD	MILL CREEK ROAD	0.24	1,267
3K900	MILL STREET	VICTOR BOULEVARD	PEERLESS AVENUE	0.18	950
3G305	MILL STREET	COUNTRY CLUB ESTATES ROAD	END	0.49	2,587
4F055	MILL STREET	MAIN STREET	END (AT SCHOOL)	0.12	634
C3G305	MILL STREET	FORTUNA CITY LIMIT	COUNTRY CLUB ESTATES ROAD	0.64	3,379
3G306	MILL STREET (EXTENSION)	MILL STREET	END	0.04	211
4A123	MILLCREEK ROAD	TELEGRAPH CREEK ROAD	END (CUL-DE-SAC)	0.10	528
4L710	MILLER LANE	MAD RIVER ROAD	HEINDON ROAD	0.76	4,013
4A132	MINK DRIVE	COUGAR ROAD	COUGAR ROAD	0.24	1,267
3H205	MISSION STREET	EEL RIVER DRIVE	MAIN STREET	0.08	422
4K100	MITCHELL HEIGHTS DRIVE	MYRTLE AVENUE	END	0.61	3,221
4J090	MITCHELL ROAD	LENTELL ROAD	END	1.39	7,339
C4J090	MITCHELL ROAD	MYRTLE AVENUE	LENTELL ROAD	1.26	6,653
7Q200	MITCHELL ROAD	STATE HIGHWAY 169 (CALTRANS)	TRIBAL BOUNDARY	1.20	6,336
7Q200	MITCHELL ROAD	TRIBAL BOUNDARY	END	0.52	2,746
8M134	MOCCASIN DRIVE	SUNSET PLACE	END (CUL-DE-SAC)	0.16	845
3L116	MONTANA ROAD	BIRD AVENUE	END	0.05	264
3K699	MONTECITO WAY	EIGHTEENTH STREET	END (CUL-DE-SAC)	0.08	422
3H175	MONTGOMERY STREET	EEL RIVER DRIVE	MAIN STREET	0.34	1,795
3K310	MONTGOMERY STREET	HARRIS STREET	WILSON STREET	0.07	370
3F020	MONUMENT ROAD	RIO DELL CITY LIMIT	BEAR RIVER RIDGE ROAD	4.36	23,021
4N010	MOONSTONE BEACH ROAD	TRID SCENIC DRIVE	END	0.14	739
3K450	MOORE AVENUE	MAPLE LANE	END	0.06	317
2H085	MORGAN ROAD	CAMP WEOTT ROAD	END	0.30	1,584
6B178	MOSSWOOD LANE	EAST BLUE ROCK ROAD	END	0.27	1,426
8M108	MOUNTAIN VIEW LANE	BURWOOD DRIVE	END	0.12	634
6H010	MOUNTAIN VIEW ROAD	SHOWERS PASS ROAD	KNEELAND ROAD	11.68	61,670
4L030	MOXON LANE	VASSAIDE ROAD	BAY SCHOOL ROAD	0.51	2,693
4L987	MULBERRY STREET	HEARTWOOD DRIVE	JUNIPER AVENUE	0.08	422
3K565	MUNSON COURT	MUNSON STREET	END (CUL-DE-SAC)	0.04	211
3K560	MUNSON STREET	HARRISON AVENUE	HILL AVENUE	0.06	317
4A164	MURPHY COURT	BLUERIDGE ROAD	COMBS ROAD	0.16	845
A3M020	MURRAY ROAD	KELLY AVENUE	URBAN AREA BOUNDARY	2.72	14,362
C3M020	MURRAY ROAD	URBAN AREA BOUNDARY	GROSS STREET	2.89	15,259
6B071	MURRISH ROAD	REDWOOD DRIVE	END	0.04	211
4A128	MUSKRAT CIRCLE	WOLVERINE WAY	END (CUL-DE-SAC)	0.76	4,013
C6D010	MYERS AVENUE	STATE HIGHWAY 254 (CALTRANS)	BOY SCOUT ROAD	0.37	1,954
4M180	MYERS ROAD	HALFWAY AVENUE	LILY AVENUE	0.12	634
F3K300	MYRTLE AVENUE	INDIANOLA ROAD	URBAN AREA BOUNDARY	3.99	21,067
F3K300	MYRTLE AVENUE	URBAN AREA BOUNDARY	HARRISON AVENUE	1.70	8,976
3J428	NANCY COURT	NOE AVENUE	END (CUL-DE-SAC)	0.08	422
3K730	NEDRA AVENUE	EIGHTEENTH STREET	PARK STREET	0.20	1,056

**2022 HUMBOLDT COUNTY
MAINTAINED ROAD SYSTEM DATA**

ROAD NUMBER	ROAD NAME	FROM (Road Name)	TO (Road Name)	LENGTH MILES	LENGTH, FT
4M155	NELSON WAY	MCKINLEYVILLE AVENUE	IMESON ROAD	0.12	634
4A047	NEPTUNE DRIVE	UPPER PACIFIC DRIVE	STEELHEAD COURT	0.14	739
F3K010	NEW NAVY BASE ROAD	COAST GUARD STATION	STATE HIGHWAY 255 (CALTRANS)	4.64	24,499
A5D010	NEWTON ROAD	STATE HIGHWAY 254 (CALTRANS)	STATE HIGHWAY 101 (CALTRANS)	0.57	3,010
4K290	NICOLOS DRIVE	BUTTERMILK LANE	END	0.09	475
3K650	NINETEENTH STREET	MYRTLE AVENUE	END (DRIVEWAY)	0.01	53
2H035	NISSAN ROAD	GOBLE LANE	END (AT FARM)	0.72	3,802
4A097	NOB HILL COURT	REDWOOD ROAD	END (DRIVEWAY)	0.21	1,109
4A095	NOB HILL ROAD	HICKORY ROAD	REDWOOD ROAD	0.39	2,059
3H150	NOB HILL ROAD	FORTUNA CITY LIMIT	END (DRIVEWAY)	0.11	581
4L985	NOBLE COURT	HEARTWOOD DRIVE	END (CUL-DE-SAC)	0.09	475
3J420	NOE AVENUE	HERRICK AVENUE	END	0.31	1,637
3J130	NORMAN COURT	BRET HARTE LANE	END (CUL-DE-SAC)	0.06	317
	NORTH BANK ROAD				-
5L007	NORTH BANK ROAD (EXTENSION)	STATE HIGHWAY 200 (CALTRANS)	END	0.09	475
4F014	NORTH COURT	NORTH COURT	END	0.09	475
4F013	NORTH COURT	STATE HIGHWAY 283 (CALTRANS)	END	0.06	317
2D070	NORTH FORK ROAD	MATTOLE ROAD	END	1.60	8,448
3J400	NORTH RIDGE ROAD	WALNUT DRIVE	WALNUT DRIVE	0.41	2,165
4F100	NORTH ROAD	STAFFORD ROAD	END (DRIVEWAY)	0.90	4,752
3K860	NORTH STREET	JOHN HILL ROAD	END (DRIVEWAY)	0.06	317
4M210	NORTON ROAD	CENTRAL AVENUE	END	0.50	2,640
3J230	NOTRE DAME DRIVE	PURDUE DRIVE	PRINCETON DRIVE	0.10	528
7D015	NUNNEMAKER ROAD	BELLA ROSA DRIVE	EEL ROCK ROAD	0.26	1,373
4L937	NURSERY WAY	CENTRAL AVENUE	HEARTWOOD DRIVE	0.45	2,355
6B045	OAK AVENUE	REDWAY DRIVE	PAR AVENUE	0.10	528
4L989	OAK COURT	HEARTWOOD DRIVE	END (CUL-DE-SAC)	0.03	158
4A139	OAK DRIVE	TELEGRAPH CREEK ROAD	END (CUL-DE-SAC)	0.33	1,742
6B189	OAK DRIVE	EAST BLUE ROCK ROAD	WEST BLUE ROCK ROAD	0.08	422
4L988	OAK PLACE	HEARTWOOD DRIVE	END (CUL-DE-SAC)	0.05	264
6B120	OAK STREET	LOCUST STREET	END (DRIVEWAY)	0.08	422
C3K190	OAK STREET	EUREKA CITY LIMIT	D STREET	0.23	1,214
6B186	OAKCREST COURT	OAKCREST DRIVE	END (DRIVEWAY)	0.13	686
6B185	OAKCREST DRIVE	BENBOW DRIVE	OAKCREST COURT	0.24	1,267
4L928	OAKDALE DRIVE	WASHINGTON AVENUE	END	0.23	1,225
6B015	OAKRIDGE DRIVE	BRICELAND THORNE ROAD	BRICELAND THORNE ROAD	0.53	2,798
4M024	OAKWOOD COURT	THIEL AVENUE	END (CUL-DE-SAC)	0.06	317
4A045	OCEAN COURT	LOWER PACIFIC DRIVE	END (CUL-DE-SAC)	0.02	106
C3L080	OCEAN DRIVE	SCHOOL ROAD	HILLER ROAD	0.59	3,115
3P020	OCEAN VIEW DRIVE	ROUNDHOUSE CREEK ROAD	C ROAD	0.27	1,426
4A071	OCEAN VIEW ROAD	UPPER PACIFIC DRIVE	BAMBI DRIVE	0.20	1,056
2G030	OESCHGER ROAD	CENTERVILLE ROAD	END	0.90	4,752

**2022 HUMBOLDT COUNTY
MAINTAINED ROAD SYSTEM DATA**

ROAD NUMBER	ROAD NAME	FROM (Road Name)	TO (Road Name)	LENGTH MILES	LENGTH, FT
3K490	OHIO STREET	EIRE STREET	TRINITY STREET	0.25	1,320
F3K300	OLD ARCATA ROAD	ARCATA CITY LIMIT	INDIANOLA ROAD	2.32	12,250
6B005	OLD BRICELAND ROAD	BRICELAND THORNE ROAD	SPROWEL CREEK ROAD	7.39	39,019
2D015	OLD COAST WAGON ROAD	MATTOLE ROAD	END	0.31	1,637
7D025	OLD EEL ROCK ROAD	EEL ROCK ROAD	END	1.28	6,758
2E100	OLD MATTOLE ROAD	MATTOLE ROAD	END	1.38	7,286
3L010	OLD SAMOA ROAD	STATE HIGHWAY 255 (CALTRANS)	URBAN AREA BOUNDARY	0.40	2,112
3L010	OLD SAMOA ROAD	URBAN AREA BOUNDARY	STATE HIGHWAY 255 (CALTRANS)	1.58	8,342
3H165	OLD STATE HIGHWAY	EEL RIVER DRIVE	END	0.54	2,851
3G120	OLD STATE HIGHWAY	END	END	0.46	2,429
4Q030	OLD STATE HIGHWAY	STATE HIGHWAY 101 (CALTRANS)	STATE HIGHWAY 101 (CALTRANS)	3.63	19,166
7P110	OLD STATE HIGHWAY 46	STATE HIGHWAY 96 (CALTRANS)	END	0.24	1,267
6L250	OLD THREE CREEK ROAD	STATE HIGHWAY 299 (CALTRANS)	END	2.80	14,784
4K180	OLE HANSON ROAD	MYRTLE AVENUE		0.68	3,590
4A157	OLSON ROAD	PARSONS ROAD	TOTH ROAD	0.31	1,637
6B020	ORCHARD LANE	BRICELAND THORNE ROAD	END	1.13	5,966
C3J790	ORCHARD STREET	STATE HIGHWAY 101 (CALTRANS)	SPRING STREET	0.12	634
6D020	ORCHARD WAY	MYERS AVENUE		0.19	1,003
9R200	ORLEANS SCHOOL ROAD	RED CAP ROAD	END	0.30	1,584
4A149	OTTER LANE	END	END	0.31	1,637
4L010	PACHECO LANE	OLD SAMOA ROAD	VASSAIDE ROAD	0.50	2,640
6B080	PACIFIC AVENUE	END	END	0.15	792
4J070	PACIFIC LUMBER CAMP ROAD	FRESHWATER ROAD	END (AT DRIVEWAY)	0.46	2,429
3H075	PAGE WAY	PALMER BOULEVARD	END (AT DRIVEWAY)	0.21	1,109
3H065	PALMER BOULEVARD	PALMER CREEK ROAD	END (AT DRIVEWAY)	1.28	6,758
C3H045	PALMER CREEK ROAD	STATE HIGHWAY 101 (CALTRANS)	STATE HIGHWAY 101 (CALTRANS)	0.38	2,006
6B169	PALOMINO WAY	EAST BRANCH ROAD	END	0.10	528
4D010	PANTHER GAP ROAD	MATTOLE ROAD	END (NEAR FARM)	1.83	9,662
8M010	PANTHER ROAD	STATE HIGHWAY 299 (CALTRANS)	END (AT DRIVEWAY)	0.11	581
6B050	PAR AVENUE	REDWAY DRIVE	BRICELAND THORNE ROAD	0.32	1,690
6B075	PARK AVENUE	BRICELAND THORNE ROAD	SUNSET DRIVE	0.15	792
4L945	PARK AVENUE	SUTTER ROAD	FIRST STREET	0.32	1,690
3H255	PARK STREET	SCENIC DRIVE	LOLETA DRIVE	0.22	1,162
3K750	PARK STREET	QUAKER STREET	END	0.28	1,478
C3K750	PARK STREET	MYRTLE AVENUE	QUAKER STREET	0.55	2,904
4M150	PARKSIDE DRIVE	MCKINLEYVILLE AVENUE	END	0.21	1,109
4A103	PARKVIEW ROAD	HICKORY ROAD	SHELTER COVE ROAD	0.46	2,429
3J090	PARKWOOD BOULEVARD	HUMBOLDT HILL ROAD	LONDON DRIVE	0.16	845
4A156	PARSONS ROAD	HILLSIDE DRIVE	END	0.63	3,326
4L690	PARTON LANE	URBAN AREA BOUNDARY	MILLER LANE	0.55	2,904
4L690	PARTON LANE	ARCATA CITY LIMIT	URBAN AREA BOUNDARY	0.30	1,584
C3N010	PATRICKS POINT DRIVE	TRINIDAD CITY LIMIT	STATE HIGHWAY 101 (CALTRANS)	5.51	29,093

**2022 HUMBOLDT COUNTY
MAINTAINED ROAD SYSTEM DATA**

ROAD NUMBER	ROAD NAME	FROM (Road Name)	TO (Road Name)	LENGTH MILES	LENGTH, FT
4A117	PATSY COURT	EILEEN ROAD	END (DRIVEWAY)	0.02	106
C8M130	PATTERSON ROAD	COUNTRY CLUB ROAD		2.18	11,510
4G050	PAYTON LANE	STATE HIGHWAY 36 (CALTRANS)	END	0.08	422
9R110	PEARCH CREEK CAMPGROUND RO	STATE HIGHWAY 96 (CALTRANS)	WEST PEARCH CREEK ROAD (PRIVATE)	0.34	1,795
3K910	PEERLESS AVENUE	MILL STREET	END	0.06	317
3K905	PENINSULA DRIVE	STATE HIGHWAY 255 (CALTRANS)	END	1.95	10,296
3K480	PENNSYLVANIA AVENUE	MYRTLE AVENUE	END (DRIVEWAY)	0.39	2,059
6B177	PEPPERWOOD CIRCLE	EAST BLUE ROCK ROAD	END (DRIVEWAY)	0.09	475
4A175	PEPPERWOOD DRIVE	WILLOW GLEN ROAD	TOTH ROAD	0.40	2,112
3J840	PERCH STREET	BUHNE DRIVE	END (BY PARKING LOT)	0.14	739
3H250	PERROTT AVENUE	LOLETA DRIVE	END	0.13	686
3H245	PERSHING STREET	LOLETA DRIVE	LINCOLN AVENUE	0.20	1,056
3H220	PEUGH ROAD	SUMMER STREET	END	0.66	3,485
2J300	PHELAN ROAD	HOOKTON ROAD	END (DRIVEWAY)	0.49	2,587
6C050	PHILLIPSVILLE ROAD	STATE HIGHWAY 254 (CALTRANS)	STATE HIGHWAY 254 (CALTRANS)	0.62	3,274
C4M030	PICKETT ROAD	CENTRAL AVENUE	END	0.40	2,112
4K140	PIGEON POINT ROAD	MYRTLE AVENUE	END	1.21	6,389
4M042	PILLOR DRIVE	GWIN ROAD	END	0.10	528
4A088	PINE COURT	HICKORY ROAD	END (CUL-DE-SAC)	0.11	581
7N300	PINE CREEK ROAD	PINE CREEK ROAD		3.64	19,219
C7N300	PINE CREEK ROAD	STATE HIGHWAY 96 (CALTRANS)	LOOP ROAD	0.20	1,056
3J455	PINE CREST COURT	HERRICK AVENUE	END (CUL-DE-SAC)	0.07	370
6C045	PINE DRIVE	THOMAS ROAD	END (DRIVEWAY)	0.34	1,795
3J430	PINE HILL ROAD	ELK RIVER ROAD	MEYERS AVENUE	0.38	2,006
3J430	PINE HILL ROAD	ELK RIVER ROAD	END	0.08	422
6B132	PINE LANE	LOCUST STREET	END	0.13	686
4G120	PINECREST DRIVE	COUNTRY CLUB ESTATES ROAD	END	0.16	845
8R105	PLACER DRIVE	CAMP CREEK ROAD	END	0.16	845
3J638	PLEASANT AVENUE	WALNUT DRIVE	END (653 PLEASANT AVENUE)	0.12	634
3G045	PLEASANT POINT ROAD	GRIZZLY BLUFF ROAD	WADDINGTON ROAD	2.53	13,358
3K400	PLEASANT STREET	VIALE AVENUE	WELLINGTON STREET	0.08	422
4K231	PLUNKETT ROAD	JACOBY CREEK ROAD	END	0.10	528
3L055	POLARIS LANE	BAY SCHOOL ROAD	FOSTER AVENUE	0.26	1,373
2G015	POOLE ROAD	CENTERVILLE ROAD	END	3.34	17,635
2H010	PORT KENYON ROAD	STATE HIGHWAY 211 (CALTRANS)	END	3.18	16,790
3J255	POUND ROAD	STATE HIGHWAY 101 (CALTRANS)	END (BY HIKSHARI' TRAIL HEAD)	0.24	1,267
3K600	PRAIRIE AVENUE	FLORA PLACE	FOREST LAKE DRIVE	0.11	581
4M221	PRAIRIE HAWKE COURT	DOWS PRAIRIE ROAD	END (CUL-DE-SAC)	0.18	950
1F005	PRESCOTT DRIVE	MATTOLE ROAD	END (AT FARM)	2.39	12,619
3G075	PRICE CREEK ROAD	HOWE CREEK ROAD	END (AT BARN)	3.45	18,216
3G065	PRICE CREEK SCHOOL ROAD	GRIZZLY BLUFF ROAD	END (DRIVEWAY AFTER BIG BEND)	1.96	10,349
3J680	PRIMROSE AVENUE	WALNUT STREET	END (AT BACK OF CUTTEN SCHOOL)	0.06	317

**2022 HUMBOLDT COUNTY
MAINTAINED ROAD SYSTEM DATA**

ROAD NUMBER	ROAD NAME	FROM (Road Name)	TO (Road Name)	LENGTH MILES	LENGTH, FT
3J205	PRINCETON DRIVE	STANFORD DRIVE	END (GATE)	0.20	1,056
3H225	PROSPECT AVENUE	SCENIC DRIVE	LOLETA DRIVE	0.17	898
3J217	PRYOR COURT	BAYVIEW LANE	END (CUL-DE-SAC)	0.06	317
3J218	PRYOR STREET	BAYVIEW LANE	END	0.19	1,003
4A125	PUMA DRIVE	TELEGRAPH CREEK ROAD	END	1.12	5,914
3J170	PURDUE DRIVE	SOUTH BROADWAY	END (BY 6443 PURDUE)	0.53	2,798
4G059	QUAIL HILL ROAD	JOHNSON ROAD	END	0.16	845
3K630	QUAKER STREET	TRINITY STREET	GLENWOOD STREET	0.08	422
C3K630	QUAKER STREET	TRINITY STREET	PARK STREET	0.50	2,640
3N300	QUARRY ROAD	WESTHAVEN DRIVE	END	0.57	3,010
2J200	QUINN ROAD	COPENHAGEN ROAD	TABLE BLUFF ROAD	0.51	2,693
4A133	RACCOON COURT	WOLVERINE WAY	END	0.10	528
4M035	RAE COURT	TIMOTHY ROAD	END (CUL-DE-SAC)	0.06	317
2H055	RAFFAELLI AVENUE	STATE HIGHWAY 211 (CALTRANS)	COFFEE CREEK ROAD	0.28	1,478
3H210	RAILROAD AVENUE	LOLETA DRIVE	END	0.15	792
C3J740	RAILROAD AVENUE	FIELDS LANDING DRIVE	END	0.31	1,637
5F090	RAILROAD AVENUE	SHIVELY ROAD	END	0.22	1,162
8C020	RAILROAD AVENUE	FORT SEWARD ROAD	END	0.51	2,693
C5L015	RAILROAD AVENUE	BLUE LAKE CITY LIMIT	MAPLE CREEK ROAD	0.17	898
4M021	RAILROAD DRIVE	THIEL AVENUE	MCKINLEYVILLE AVENUE	0.28	1,478
4M020	RAILROAD DRIVE	MCKINLEYVILLE AVENUE	CENTRAL AVENUE	0.72	3,802
4A124	RAINTREE CIRCLE	MILLCREEK ROAD	END	0.21	1,109
3J398	RALPH COURT	CHRISTINE DRIVE	END (CUL-DE-SAC)	0.05	264
4L750	RAMP ROAD	STATE HIGHWAY 299 (CALTRANS)	GLENDALE DRIVE	0.04	211
3H300	RANCH ROAD	HOOKTON ROAD	END	0.16	845
4A155	RANGER COURT	HILLSIDE DRIVE	END	0.21	1,109
2G055	RASMUSSEN LANE	VAN NESS AVENUE	PORT KENYON ROAD	0.40	2,112
4L806	RAVENWOOD PLACE	CAMELIA DRIVE	END	0.05	264
4A153	RAWHIDE COURT	HILLSIDE DRIVE	END	0.18	950
4M085	REASOR ROAD	CENTRAL AVENUE	END (CUL-DE-SAC)	0.24	1,267
4M102	RED AVENUE	ADKINS ROAD	END (BY 2385 RED AVE)	0.03	158
8Q100	RED CAP ROAD	STATE HIGHWAY 96 (CALTRANS)		6.73	35,534
4A179	REDDEN COURT	SHELTER COVE ROAD	END	0.13	686
4K170	REDMOND ROAD	MYRTLE AVENUE	END	0.86	4,541
4S100	REDPARK ROAD	STATE HIGHWAY 101 (CALTRANS)	DEL NORTE COUNTY LINE	0.85	4,488
C6B035	REDWAY DRIVE	REDWOOD DRIVE	BRICELAND THORNE ROAD	0.76	4,013
C6B105	REDWOOD DRIVE	BRICELAND THORNE ROAD	ALDERPOINT ROAD	2.26	11,933
C6B105	REDWOOD DRIVE	ALDERPOINT ROAD	STATE HIGHWAY 101 (CALTRANS)	0.30	1,584
C6B105	REDWOOD DRIVE	STATE HIGHWAY 101 (CALTRANS)	BRICELAND THORNE ROAD	1.80	9,504
C6B105	REDWOOD DRIVE	STATE HIGHWAY 101 (CALTRANS)	STATE HIGHWAY 101 (CALTRANS) OFF RAM	0.45	2,376
5F200	REDWOOD HOUSE ROAD	STATE HIGHWAY 36 (CALTRANS)	KNEELAND ROAD	13.00	68,640
6C068	REDWOOD LANE	STATE HIGHWAY 254 (CALTRANS)	LAUREL AVENUE	0.18	950

**2022 HUMBOLDT COUNTY
MAINTAINED ROAD SYSTEM DATA**

ROAD NUMBER	ROAD NAME	FROM (Road Name)	TO (Road Name)	LENGTH MILES	LENGTH, FT
4A090	REDWOOD ROAD	UPPER PACIFIC DRIVE	SHELTER COVE ROAD	0.94	4,963
4Q060	REDWOOD STREET	HANSEN STREET	BARNUM STREET	0.05	264
6B147	REDWOOD STREET	ELM STREET	PINE LANE	0.04	211
3K260	REDWOOD STREET	END	END	0.23	1,214
6B182	REED MOUNTAIN ROAD	BENBOW DRIVE	END	0.50	2,640
3G030	REGLI LANE	GRIZZLY BLUFF ROAD	END (AT FARM)	0.43	2,270
3K420	RENFREW STREET	HARRISON AVENUE	TOGO STREET	0.04	211
3G095	RENNER LANE	PLEASANT POINT ROAD	END	0.24	1,267
4L795	RESERVE ROAD	STATE HIGHWAY 200 (CALTRANS)	END	0.07	370
4A115	RICH CIRCLE	DEBBIE LANE	END (CUL-DE-SAC)	0.02	106
4A119	RIDGE ROAD	BEACH ROAD	BEACH ROAD	0.71	3,749
4A121	RIDGECREST COURT	BEACH ROAD	END	0.06	317
3K175	RIDGECREST DRIVE	F STREET	EUREKA CITY LIMIT	0.07	370
4A059	RIDGEVIEW CIRCLE	HUMBOLDT LOOP ROAD	HUMBOLDT LOOP ROAD	0.18	950
3K780	RIDGEWAY STREET	HOOVER STREET	JOHN HILL ROAD	0.18	950
3J350	RIDGEWOOD DRIVE	WALNUT DRIVE	BEECHWOOD DRIVE	0.51	2,693
F3J300	RIDGEWOOD DRIVE	ELK RIVER ROAD	WALNUT DRIVE	1.24	6,547
4M154	RITA AVENUE	EUCALYPTUS ROAD	IMESON ROAD	0.13	686
6B159	RIVER ACCESS	END	ORCHARD LANE	0.11	581
4G010	RIVER BAR ROAD	STATE HIGHWAY 36 (CALTRANS)	END	1.76	9,293
8C010	RIVER ROAD	ALDERPOINT ROAD	END	0.71	3,749
6B098	RIVERCREST DRIVE	SPROWEL CREEK ROAD	END (CUL-DE-SAC)	0.04	211
8M109	RIVERSIDE LANE	BURWOOD DRIVE	END	0.07	370
5F100	RIVERSIDE PARK ROAD	STATE HIGHWAY 36 (CALTRANS)	END (PAST CHAPMAN LN)	0.68	3,590
2H015	RIVERSIDE ROAD	DILLON ROAD	END (AT FARM)	0.96	5,069
5L005	RIVERSIDE ROAD	MAPLE CREEK ROAD	END	1.22	6,442
6B097	RIVERVIEW LANE	SPROWEL CREEK ROAD	END	0.07	370
3K440	ROANE AVENUE	HARRISON AVENUE	TOGO STREET	0.05	264
3J665	ROBERTS DRIVE	MCCLASKY LANE	HOLLY STREET	0.08	422
F3G310	ROHNERVILLE ROAD	STATE HIGHWAY 36 (CALTRANS)	FORTUNA CITY LIMIT	2.02	10,666
3D015	ROSCOE ROAD	LINDLEY ROAD	END (AT FARM)	1.26	6,653
C2G047	ROSE AVENUE	FERNDALE CITY LIMIT	GRIZZLY BLUFF ROAD	0.64	3,379
3H010	ROSEMARY AVENUE	SAGE ROAD	END	0.06	317
3K222	ROTH COURT	T STREET	END (CUL-DE-SAC)	0.06	317
8M050	ROTH ROAD	STATE HIGHWAY 299 (CALTRANS)	THE TERRACE	0.16	845
3P010	ROUNDHOUSE CREEK ROAD	BIG LAGOON PARK ROAD	END	0.48	2,534
2G020	RUSS LANE	CENTERVILLE ROAD	END (AT FARM)	0.41	2,165
3J441	RYAN COURT	GATLIFF AVENUE	END (CUL-DE-SAC)	0.02	106
4A094	SADDLE COURT	REDWOOD ROAD	END (DRIVEWAY)	0.04	211
3H014	SAGE ROAD	STATE HIGHWAY 211 (CALTRANS)	END (GATE)	1.05	5,544
4L992	SAGEWOOD WAY	HEARTWOOD DRIVE	HEARTWOOD DRIVE	0.29	1,521
4L805	SAGITTARIUS PLACE	CAMELLIA DRIVE	END (CUL-DE-SAC)	0.02	106

**2022 HUMBOLDT COUNTY
MAINTAINED ROAD SYSTEM DATA**

ROAD NUMBER	ROAD NAME	FROM (Road Name)	TO (Road Name)	LENGTH MILES	LENGTH, FT
4A052	SAIL COURT	LOWER PACIFIC DRIVE	END (CUL-DE-SAC)	0.02	106
4L910	SALMON AVENUE	GRIFFITH ROAD	SCHOOL ROAD	0.13	686
4A079	SALMON COURT	SEA VIEW ROAD	END (CUL-DE-SAC)	0.02	106
6C030	SALMON CREEK ROAD	END	END	5.88	31,046
3M028	SAND POINTE DRIVE	MURRAY ROAD	END (CUL-DE-SAC)	0.31	1,637
3G160	SANDY PRAIRIE ROAD	STATE HIGHWAY 101 (CALTRANS)	DRAKE HILL ROAD	0.88	4,646
3K790	SANTA CLARA STREET	PARK STREET	END	0.24	1,267
3G100	SAOTTINI LANE	COFFEE CREEK ROAD	END	0.15	792
3H220	SCENIC DRIVE	LINCOLN AVENUE	SUMMER STREET	0.29	1,531
2H020	SCHOOL BLOCK	PORT KENYON ROAD	PORT KENYON ROAD	0.18	950
5F070	SCHOOL ROAD	SHIVELY FLAT ROAD	END (FARM)	0.03	158
A3L070	SCHOOL ROAD	CENTRAL AVENUE	OCEAN DRIVE	1.38	7,286
5D005	SCHOOL ROAD	NEWTON ROAD	END (SCHOOL)	0.07	370
C3L070	SCHOOL ROAD	OCEAN DRIVE	END	0.06	317
6C060	SCHOOL ROAD	STATE HIGHWAY 254 (CALTRANS)		0.14	739
3J635	SCOTT WAY	PLEASANT AVENUE	CAMPTON ROAD	0.13	686
C3K100	SEA AVENUE	LITTLE FAIRFIELD	UNION STREET	0.34	1,795
4A048	SEA COURT	UPPER PACIFIC DRIVE	LOWER PACIFIC DRIVE	0.04	211
4A099	SEA CREST ROAD	VISTA ROAD	END (CUL-DE-SAC)	0.09	475
4A078	SEA VIEW ROAD	UPPER PACIFIC DRIVE	UPPER PACIFIC DRIVE	0.34	1,795
4A080	SEAFOAM ROAD	UPPER PACIFIC DRIVE	HICKORY ROAD	0.61	3,221
4A041	SEAL COURT	SURF POINT	END	0.07	370
4A058	SEAVIEW POINT	HUMBOLDT LOOP ROAD	END (CUL-DE-SAC)	0.03	158
3N030	SEAWOOD DRIVE	STATE HIGHWAY 101 (CALTRANS)	PATRICKS POINT DRIVE	0.20	1,056
3G145	SECOND STREET	VAN DUZEN STREET	MCDERMOTT STREET	0.05	264
4G040	SECOND STREET	D STREET	END (DRIVEWAY)	0.08	422
6B135	SECOND STREET	CHURCH STREET	END	0.08	422
3J770	SECOND STREET	RAILROAD AVENUE	END	0.17	898
4F040	SECOND STREET	MAIN STREET	B STREET	0.07	370
C8M140	SEELY McINTOSH ROAD	COUNTRY CLUB ROAD	TRINITY COUNTY LINE	1.89	9,979
4L080	SEIDEL ROAD	FOSTER AVENUE	URBAN AREA BOUNDARY	0.35	1,848
4L080	SEIDEL ROAD	URBAN AREA BOUNDARY	URBAN AREA BOUNDARY	0.35	1,848
4L080	SEIDEL ROAD	URBAN AREA BOUNDARY	END	0.83	4,382
4A173	SENECA COURT	TOTH ROAD	END (CUL-DE-SAC)	0.05	264
3K330	SEQUOIA AVENUE	HARRIS STREET	END (CUL-DE-SAC)	0.11	581
3H077	SEQUOIA ROAD	HANSEN DRIVE	END	0.11	581
6D080	SEQUOIA ROAD	DYERVILLE LOOP ROAD	WHITLOW ROAD	1.59	8,395
3J355	SESAME LANE	RIDGEWOOD DRIVE	END	0.09	475
2H100	SEVEN MILE SLOUGH ROAD	END	END	0.65	3,432
3K720	SEVENTEENTH STREET	MYRTLE AVENUE	NEDRA AVENUE	0.30	1,584
8C030	SEWARD DRIVE	RAILROAD AVENUE	END	0.15	792
5D035	SEWELL DRIVE	STATE HIGHWAY 101 (CALTRANS)	END	0.32	1,690

**2022 HUMBOLDT COUNTY
MAINTAINED ROAD SYSTEM DATA**

ROAD NUMBER	ROAD NAME	FROM (Road Name)	TO (Road Name)	LENGTH MILES	LENGTH, FT
3H251	SHADOWBROOK STREET	LOLETA DRIVE	END	0.07	370
8M131	SHADY LANE	PATTERSON ROAD	END	0.16	845
4A083	SHAKER ROAD	SEAFOAM ROAD	DULUARD DRIVE	0.23	1,214
4A143	SHALLER COURT	THISTLE COURT	END (CUL-DE-SAC)	0.14	739
4M179	SHAMBERGER COURT	COACH WAY	END (CUL-DE-SAC)	0.06	317
4A170	SHASTA COURT	FOREST ROAD	END (CUL-DE-SAC)	0.06	317
C4A010	SHELTER COVE ROAD	BRICELAND THORNE ROAD	UPPER PACIFIC DRIVE	9.40	49,632
2D040	SHERMAN STREET	MATTOLE ROAD	END	0.07	370
5F010	SHIVELY FLAT ROAD	CROCCO LANE	END	1.04	5,491
C4F012	SHIVELY ROAD	STATE HIGHWAY 101 (CALTRANS)	EWAN AVENUE	10.01	52,853
8M150	SHOEMAKER ROAD	STATE HIGHWAY 96 (CALTRANS)	STATE HIGHWAY 96 (CALTRANS)	1.36	7,181
4A096	SHORT STREET	NOB HILL ROAD	REDWOOD ROAD	0.04	211
4L936	SHORT STREET	DENA DRIVE	END	0.02	106
6G010	SHOWERS PASS ROAD	KNEELAND ROAD	KNEELAND ROAD	19.20	101,376
3J270	SHOWERS ROAD	ELK RIVER ROAD	END (FARM)	0.34	1,795
4M019	SILKWOOD STREET	HILLER ROAD	RAILROAD AVENUE	0.13	686
4L790	SILVA ROAD	STATE HIGHWAY 101 (CALTRANS)	END (DRIVEWAY/FARM)	0.26	1,373
4M188	SILVERADO AVENUE	LITTLE POND STREET	END	0.43	2,270
4M189	SILVERADO PLACE	LITTLE POND STREET	END (CUL-DE-SAC)	0.04	211
4M109	SILVERBROOK STREET	RAILROAD DRIVE	END	0.13	686
C4L570	SIMPSON MILL ROAD	ARCATA CITY LIMIT	END	0.25	1,320
3H023	SINGLEY BAR ROAD	EEL RIVER DRIVE	END (FARM)	0.19	1,003
3H257	SINGLEY LANE	STATE HIGHWAY 101 (CALTRANS)	SINGLEY ROAD	0.23	1,214
3H025	SINGLEY ROAD	STATE HIGHWAY 211 (CALTRANS)	END	2.49	13,147
4L982	SITKA COURT	MANZANITA STREET	END	0.07	370
C4N050	SIXTH AVENUE	END (BY 290 6TH AVE)	WESTHAVEN DRIVE	0.36	1,901
4F020	SIXTH STREET	MAIN STREET	B STREET	0.04	211
8C040	SIXTH STREET	ALDERPOINT ROAD	END (BY 166 6TH ST)	0.15	792
3J060	SKYLINE DRIVE	HUMBOLDT HILL ROAD	HUMBOLDT HILL ROAD	0.52	2,746
5H020	SLATER ROAD	KNEELAND ROAD		2.35	12,408
7J010	SNOW CAMP ROAD	STATE HIGHWAY 299 (CALTRANS)	END	17.71	93,509
3J870	SOLE STREET	BUHNE DRIVE	END	0.15	792
5E015	SORENSEN ROAD	STATE HIGHWAY 254 (CALTRANS)	END	0.85	4,488
3K108	SOULE ALLEY	SEA AVENUE	LLOYD STREET	0.14	739
3K120	SOULE STREET	ALLARD AVENUE	END	0.07	370
3J690	SOUTH BAY DEPOT ROAD	FIELDS LANDING DRIVE	END	0.23	1,214
C3J160	SOUTH BROADWAY	HUMBOLDT HILL ROAD	STATE HIGHWAY 101 (CALTRANS)	0.73	3,854
C3J160	SOUTH BROADWAY	STATE HIGHWAY 101 (CALTRANS)	HUMBOLDT HILL ROAD	0.32	1,690
4K240	SOUTH QUARRY ROAD	JACOBY CREEK ROAD	END	0.65	3,432
4F120	SOUTH ROAD	END	END	0.52	2,746
F4L600	SPEAR AVENUE	JANES ROAD	ARCATA CITY LIMIT	0.09	475
4K130	SPEARS ROAD	MYRTLE AVENUE	END	0.44	2,323

**2022 HUMBOLDT COUNTY
MAINTAINED ROAD SYSTEM DATA**

ROAD NUMBER	ROAD NAME	FROM (Road Name)	TO (Road Name)	LENGTH MILES	LENGTH, FT
4A112	SPRING ROAD	RIDGE ROAD	RIDGE ROAD	1.18	6,230
3H215	SPRING STREET	RAILROAD AVENUE	SUMMER STREET	0.08	422
C3J800	SPRING STREET	END	END	0.13	686
3M050	SPRINGER DR	LEDRU AVENUE	FORTUNE STREET	0.20	1,056
6B095	SPROWEL CREEK ROAD	OLD BRICELAND ROAD	END	7.22	38,122
C6B095	SPROWEL CREEK ROAD	REDWOOD DRIVE	OLD BRICELAND ROAD	2.11	11,141
4A082	SPRUCE ROAD	DULUARD DRIVE	END	0.28	1,478
3K140	SPRUCE STREET	F STREET	END	0.25	1,320
4A084	SPUR COURT	SEAFOAM ROAD	END (CUL-DE-SAC)	0.11	581
5D025	SPUR STREET	LUM STREET	END	0.06	317
4F110	STAFFORD ROAD	STATE HIGHWAY 101 (CALTRANS)	END	1.08	5,702
3N400	STAGECOACH ROAD	PATRICKS POINT DRIVE	TRINIDAD CITY LIMIT	2.41	12,725
4L914	STALLION COURT	WRANGLER COURT	END (CUL-DE-SAC)	0.17	898
3J190	STANFORD CIRCLE	PURDUE DRIVE	END (CUL-DE-SAC)	0.02	106
3J200	STANFORD DRIVE	HUMBOLDT HILL ROAD	PURDUE DRIVE	0.18	950
4L874	STAPP ROAD	ANDERSON ROAD	WHITMIRE AVENUE	0.12	634
7H010	STAPP ROAD	SHOWERS PASS ROAD	END	3.25	17,160
4L817	STARLING AVENUE	TASI LANE	WILD CANARY STREET	0.07	370
4A046	STEELHEAD COURT	LOWER PACIFIC DRIVE	END (CUL-DE-SAC)	0.10	528
8C080	STEELHEAD ROAD	SIXTH STREET	END	2.75	14,520
4L890	STEENBLOCK AVENUE	MARY ROAD	END	0.07	370
4M040	STEVEN WAY	PICKETT ROAD	GWIN ROAD	0.13	686
8C110	STEWART RANCH ROAD	ALDERPOINT ROAD	END	2.05	10,824
7D090	STEWART ROAD	DYERVILLE LOOP ROAD	END	0.40	2,112
5F040	STOCKEL LANE	SHIVELY FLAT ROAD	END (FARM)	0.23	1,214
6M100	STOVER ROAD	BAIR ROAD	END	7.03	37,118
4M086	STRATING COURT	END	MURRAY ROAD	0.07	370
4L971	STRAWBERRY COURT	HOLLY DRIVE	END (CUL-DE-SAC)	0.04	211
3N510	STUMPTOWN ROAD	TRINIDAD FRONTAGE ROAD	END	0.33	1,742
7F005	STURM ROAD	ALDERPOINT ROAD	END	0.32	1,690
3H012	SUBSTATION ROAD	WADDINGTON ROAD	END	0.86	4,541
3H185	SUMMER STREET	EEL RIVER DRIVE	END	0.23	1,214
3J022	SUMMIT RIDGE DRIVE	HUMBOLDT HILL ROAD	END (BY 2164 SUMMIT RIDGE DR)	0.13	686
4M090	SUN ROAD	FORSON ROAD	END	0.19	1,003
3K315	SUNDIAL COURT	EXCELSIOR ROAD	END (CUL-DE-SAC)	0.05	264
4L762	SUNNY ACRES AVENUE	LYMAN ROAD	END (CUL-DE-SAC)	0.15	792
3J685	SUNNY CIRCLE	CYPRESS STREET	END (CUL-DE-SAC)	0.04	211
3H105	SUNNY HEIGHTS ROAD	CARSON WOODS ROAD	URBAN AREA BOUNDARY	0.40	2,112
3H105	SUNNY HEIGHTS ROAD	URBAN AREA BOUNDARY	END	0.01	53
3K125	SUNNYSIDE AVENUE	EUREKA CITY LIMIT (ALLARD AVENUE)	KINSEY STREET	0.05	264
6B090	SUNSET DRIVE	WILLOW AVENUE	END	0.15	792
8M167	SUNSET LANE	BIGFOOT AVENUE	HILLCREST WAY	0.31	1,637

**2022 HUMBOLDT COUNTY
MAINTAINED ROAD SYSTEM DATA**

ROAD NUMBER	ROAD NAME	FROM (Road Name)	TO (Road Name)	LENGTH MILES	LENGTH, FT
8M132	SUNSET PLACE	PATTERSON ROAD	END (CUL-DE-SAC)	0.28	1,478
4L807	SUNSET RIDGE	CAMELLIA DRIVE	END (CUL-DE-SAC)	0.10	528
4A042	SURF POINT	LOWER PACIFIC DRIVE	END (CUL-DE-SAC)	0.05	264
C4L810	SUTTER ROAD	AZALEA AVENUE	CENTRAL AVENUE	1.07	5,650
4L803	SUTTER ROAD	AZALEA AVENUE	END (CUL-DE-SAC)	0.15	792
4R150	SWAN ROAD	STATE HIGHWAY 101 (CALTRANS)	END	0.20	1,056
4M157	SWANTADO COURT	IMESON ROAD	END (CUL-DE-SAC)	0.06	317
4L978	SYCAMORE AVENUE	COTTONWOOD AVENUE	LIME AVENUE	0.25	1,320
4L976	SYCAMORE COURT	COTTONWOOD AVENUE	END (CUL-DE-SAC)	0.05	264
3K220	T STREET	FERN STREET	ROTH COURT	0.12	634
C3H015	TABLE BLUFF ROAD	HOOKTON ROAD	SOUTH JETTY ROAD	1.63	8,606
3H270	TABLE BLUFF ROAD	END	HOOKTON ROAD	3.35	17,688
2H041	TAPPENDORFF LANE	FULMOR ROAD	END	0.16	845
4L814	TASI LANE	SUTTER ROAD	STARLING AVENUE	0.25	1,299
3L073	TAVES AVENUE	HILLER ROAD	FRITZ ROAD	0.07	370
4A150	TELEGRAPH CREEK ROAD	SHELTER COVE ROAD	BEACH ROAD	2.56	13,517
3J180	TEMPLE CIRCLE	PURDUE DRIVE	END (CUL-DE-SAC)	0.03	158
4A147	TERI LANE	LINDLEY LOOP WEST	END	0.10	528
4A056	TERN ROAD	UPPER PACIFIC DRIVE	DOLPHIN DRIVE	0.15	792
4L863	TERRA VISTA PLACE	HEWITT ROAD	END (CUL-DE-SAC)	0.38	2,006
3K820	TERRACE WAY	PARK STREET	END (BY 1444 TERRACE WAY)	0.09	475
3K117	TESS COURT	LISSA DRIVE	END (CUL-DE-SAC)	0.04	211
8M030	THE TERRACE	TRINITY ACRES ROAD	COUNTRY CLUB ROAD	0.83	4,382
4M095	THIEL AVENUE	HILLER ROAD	END (CLOSE TO BEND)	0.50	2,640
3G140	THIRD STREET	VAN DUZEN STREET	MCDERMOTT STREET	0.06	317
3J750	THIRD STREET	RAILROAD AVENUE	C STREET	0.12	634
4F035	THIRD STREET	MAIN STREET	B STREET	0.09	475
4A142	THISTLE COURT	MCMAINS COURT	END	0.07	370
6B150	THOMAS DRIVE	REDWOOD DRIVE	END	0.15	792
6C040	THOMAS ROAD	SALMON CREEK ROAD	END	4.03	21,278
5E030	TIERNEY ROAD	HOLMES FLAT ROAD	END	0.30	1,584
5J010	TIM MULLEN ROAD	BARRYS ROAD	END	2.07	10,930
4L770	TIMMONS LANE	ESSEX LANE	END	0.18	950
4M075	TIMOTHY COURT	TIMOTHY ROAD	END (CUL-DE-SAC)	0.03	158
4M070	TIMOTHY ROAD	PICKETT ROAD	GRACE AVENUE	0.32	1,690
7N400	TISH TANG ROAD	STATE HIGHWAY 96 (CALTRANS)		2.11	11,141
7K100	TITLOW HILL ROAD	STATE HIGHWAY 299 (CALTRANS)	NATIONAL FOREST BOUNDARY	4.70	24,816
3K430	TOGO STREET	RENFREW AVENUE	ROANE AVENUE	0.12	634
C3H050	TOMPKINS HILL ROAD	HOOKTON ROAD	STATE HIGHWAY 101 (CALTRANS)	2.77	14,626
3H050	TOMPKINS HILL ROAD	PALMER CREEK ROAD	HOOKTON ROAD	5.37	28,354
3J250	TOOBY ROAD	STATE HIGHWAY 101 (CALTRANS)	END (DIRT PARKING LOT)	0.25	1,320
4A160	TOTH ROAD	SHELTER COVE ROAD	SHELTER COVE ROAD	3.13	16,526

**2022 HUMBOLDT COUNTY
MAINTAINED ROAD SYSTEM DATA**

ROAD NUMBER	ROAD NAME	FROM (Road Name)	TO (Road Name)	LENGTH MILES	LENGTH, FT
4L813	TRAVIS COURT	AZALEA AVENUE	END (CUL-DE-SAC)	0.09	475
8M166	TREE TOP LANE	BIGFOOT AVENUE	VILLAGE WAY	0.21	1,109
3K770	TREMONT STREET	HOOVER STREET	VERNON STREET	0.13	686
4L811	TRINA COURT	AZALEA AVENUE	END (CUL-DE-SAC)	0.06	317
3N040	TRINIDAD FRONTAGE ROAD	TRINIDAD CITY LIMIT	END	0.89	4,699
4M310	TRINIDAD SCENIC DRIVE	END (CUL-DE-SAC) AT PM 0.000	S'LY TRIBAL BOUNDARY AT PM 2.208	2.21	11,658
C4M310	TRINIDAD SCENIC DRIVE	S'LY TRIBAL BOUNDARY AT PM 2.208	N'LY TRIBAL BOUNDARY / TRINIDAD CITY	0.38	2,017
C4M310	TRINIDAD SCENIC DRIVE	TRINIDAD CITY LIMIT AT PM 2.783	TRINIDAD CITY LIMIT AT PM 3.013	0.23	1,214
8M020	TRINITY ACRES ROAD	ROTH ROAD	END (DRIVEWAY)	0.44	2,323
C3K540	TRINITY STREET	QUAKER STREET	END	0.16	845
C3K540	TRINITY STREET	MYRTLE AVENUE	QUAKER STREET	0.34	1,795
4M103	TULIP COURT	ADKINS ROAD	END (CUL-DE-SAC)	0.03	158
7Q100	TULLEY CREEK ROAD	BALD HILLS ROAD	END	2.19	11,563
4L840	TURNER ROAD	CENTRAL AVENUE	END (GATE)	0.64	3,379
4M203	UNDERWOOD COURT	END	END	0.15	792
3J464	UNION STREET	ARTINO STREET	MADISON STREET	0.33	1,742
C3J464	UNION STREET	MADISON STREET	EUREKA CITY LIMIT	0.53	2,798
3L060	UPPER BAY ROAD	URBAN AREA BOUNDARY	MAD RIVER ROAD	0.26	1,373
3L060	UPPER BAY ROAD	ARCATA CITY LIMIT	URBAN AREA BOUNDARY	0.40	2,112
1F010	UPPER BEAR RIVER ROAD	END	BEAR RIVER RIDGE ROAD	9.52	50,266
7Q301	UPPER CAPPELL ROAD	STATE HIGHWAY 169 (CALTRANS)	END	3.57	18,850
4A070	UPPER PACIFIC DRIVE	MACHI ROAD	END (GATE)	1.38	7,286
7B000	UPPER TOOBY RANCH ROAD	ALDERPOINT ROAD	END	1.33	7,022
A3L010	V STREET	STATE HIGHWAY 255 (CALTRANS)	VASSAIDE ROAD	0.25	1,320
3K230	V STREET	END (DRIVEWAY)	END	0.15	792
3L040	VAISSADE ROAD	V STREET	URBAN AREA BOUNDARY	0.35	1,848
A3L040	VAISSADE ROAD	ARCATA CITY LIMIT AT JANES ROAD	V STREET	0.25	1,320
3L040	VAISSADE ROAD	URBAN AREA BOUNDARY	END	0.49	2,587
3J125	VALLEY DRIVE	BERTA ROAD	END	0.35	1,848
3H055	VALLEY DRIVE	PALMER CREEK ROAD	END (GATE)	0.50	2,640
3G125	VAN DUZEN STREET	STATE HIGHWAY 36 (CALTRANS)	FOURTH STREET	0.24	1,267
2G060	VAN NESS AVENUE	FERNDALE CITY LIMIT	RASMUSSEN LANE	0.39	2,059
C3J460	VANCE AVENUE	HERRICK AVENUE	EUREKA STREET	0.23	1,214
3K015	VANCE AVENUE	END	VANCE AVENUE	0.69	3,643
3K015	VANCE AVENUE	STATE HIGHWAY 255 (CALTRANS)	END	0.62	3,274
3K200	VANCE AVENUE (EXTENSION)	NEW NAVY BASE ROAD	VANCE AVENUE	0.05	264
4A176	VANCE ROAD	WILLOW GLEN ROAD	END (CUL-DE-SAC)	0.31	1,637
4A158	VERGARA COURT	OLSON ROAD	END (CUL-DE-SAC)	0.03	158
3K810	VERNON STREET	PARK STREET	NORTH STREET	0.41	2,165
3K380	VIALE AVENUE	HALL AVENUE	PLEASANT AVENUE	0.12	634
3K870	VICTOR BOULEVARD	PENINSULA DRIVE	END	0.54	2,851
4A101	VIEW CIRCLE	VISTA ROAD	END (CUL-DE-SAC)	0.03	158

**2022 HUMBOLDT COUNTY
MAINTAINED ROAD SYSTEM DATA**

ROAD NUMBER	ROAD NAME	FROM (Road Name)	TO (Road Name)	LENGTH MILES	LENGTH, FT
8M169	VILLAGE WAY	FOREST VIEW DRIVE	HILLCREST WAY	0.14	739
5EO10	VINNUM ROAD	DYERVILLE LOOP ROAD	END	0.26	1,373
4L855	VISTA DRIVE	BELLA VISTA ROAD	BELLA VISTA ROAD	0.57	3,010
4A100	VISTA ROAD	PARKVIEW ROAD	PARKVIEW ROAD	0.32	1,690
C3G025	WADDINGTON ROAD	STATE HIGHWAY 211 (CALTRANS)	GRIZZLY BLUFF ROAD	2.77	14,626
3K295	WALFORD AVENUE	HARRIS STREET	WILSON STREET	0.08	422
4M022	WALKER AVENUE	RAILROAD DRIVE	END	0.02	106
4K190	WALKER POINT ROAD	EUREKA CITY LIMIT	END	0.51	2,693
4A138	WALKER WAY	TELEGRAPH CREEK ROAD	OAK DRIVE	0.26	1,373
6B166	WALLAN ROAD	ALDERPOINT ROAD	END	1.29	6,811
F3J300	WALNUT DRIVE	RIDGEWOOD DRIVE	URBAN AREA BOUNDARY	1.55	8,184
F3J300	WALNUT DRIVE	URBAN AREA BOUNDARY	HOLLY STREET	0.88	4,646
F3J300	WALNUT STREET	HOLLY STREET	HEMLOCK STREET	0.69	3,643
8M070	WALNUT WAY	STATE HIGHWAY 299 (CALTRANS)	THE TERRACE	0.13	686
4A182	WARDEN COURT	TOTH ROAD	END	0.13	686
5L740	WARREN CREEK ROAD	WEST END ROAD	END	0.95	5,016
A4L925	WASHINGTON AVENUE	SCHOOL ROAD	MCKINLEYVILLE AVENUE	0.39	2,059
4L990	WATERS AVENUE	HEARTWOOD DRIVE	END (FENCE)	0.03	158
4A053	WAVE DRIVE	UPPER PACIFIC DRIVE	ALBATROSS ROAD	0.19	1,003
3L100	WAVECREST AVENUE	CLIFF AVENUE	BIRD AVENUE	0.23	1,214
3L110	WAVECREST COURT	WAVECREST AVENUE	END (CUL-DE-SAC)	0.03	158
4Q070	WEBSTER STREET	LUNDBLADE STREET	HANSEN STREET	0.10	528
7P100	WEITCHPEC ROAD	STATE HIGHWAY 169 (CALTRANS)	STATE HIGHWAY 96 (CALTRANS)	0.58	3,062
7P200	WEITCHPEC SCHOOL ROAD	STATE HIGHWAY 169 (CALTRANS)	WEITCHPEC ROAD	0.44	2,323
3J135	WELL COURT	LONDON DRIVE	END (CUL-DE-SAC)	0.04	211
3K390	WELLINGTON STREET	HALL AVENUE	PLEASANT AVENUE	0.12	634
4A113	WELLS ROAD	SPRING ROAD	DEBBIE LANE	0.04	211
5D027	WEOTT HEIGHTS ROAD	NEWTON ROAD	LUM STREET	0.13	686
5D030	WEOTT HEIGHTS ROAD	NEWTON ROAD	END (DRIVEWAY)	0.14	739
3J720	WEST AVENUE	CIVIC AVENUE	RAILROAD AVENUE	0.15	792
6B188	WEST BLUE ROCK ROAD	EAST BLUE ROCK ROAD	OAK DRIVE	0.14	739
6B062	WEST COAST ROAD	REDWOOD DRIVE	END	0.34	1,795
5L010	WEST END ROAD	HATCHERY ROAD	URBAN AREA BOUNDARY	5.46	28,829
C5L010	WEST END ROAD	URBAN AREA BOUNDARY	ARCATA CITY LIMIT	0.20	1,056
9R120	WEST PERCH CREEK ROAD	STATE HIGHWAY 96 (CALTRANS)	END	0.07	370
6D030	WEST ROAD	STATE HIGHWAY 254 (CALTRANS)	STATE HIGHWAY 101 (CALTRANS)	0.09	475
3N050	WESTGATE DRIVE	PATRICKS POINT DRIVE	END (CUL-DE-SAC)	0.46	2,429
3J310	WESTGATE DRIVE	RIDGEWOOD DRIVE	RIDGEWOOD DRIVE	0.92	4,858
3J311	WESTGATE DRIVE (EXTENSION)	RIDGEWOOD DRIVE	WESTGATE DRIVE	0.05	264
C4N030	WESTHAVEN DRIVE	TRINIDAD CITY LIMIT	TRINIDAD SCENIC DRIVE	3.33	17,582
3J395	WESTWOOD PLACE	WALNUT DRIVE	END (CUL-DE-SAC)	0.04	211
3G070	WEYMOUTH BLUFF ROAD	HOWE CREEK ROAD	GRIZZLY BLUFF ROAD	1.11	5,861

**2022 HUMBOLDT COUNTY
MAINTAINED ROAD SYSTEM DATA**

ROAD NUMBER	ROAD NAME	FROM (Road Name)	TO (Road Name)	LENGTH MILES	LENGTH, FT
4A061	WHALE POINT	RIDGEVIEW CIRCLE	END (CUL-DE-SAC)	0.08	422
6D070	WHITLOW ROAD	DYERVILLE LOOP ROAD	END	3.48	18,374
4L872	WHITMIRE AVENUE	END	END	0.10	528
6B060	WHITMORE AVENUE	REDWAY DRIVE	BRICELAND THORNE ROAD	0.34	1,795
3J142	WHITTIER COURT	IRVING DRIVE	END (CUL-DE-SAC)	0.03	158
3M035	WILBUR AVENUE	FORTUNE STREET	END	0.04	211
4L818	WILD CANARY STREET	BLACKBIRD AVENUE	END	0.16	845
C5B010	WILDER RIDGE ROAD	ETTERSBURG HONEYDEW ROAD	KINGS PEAK ROAD	4.87	25,714
C5B010	WILDER RIDGE ROAD	KINGS PEAK ROAD	MATTOLE ROAD	7.93	41,870
4G100	WILDER ROAD	STATE HIGHWAY 36 (CALTRANS)	END	0.36	1,901
6B187	WILDFLOWER LANE	EAST BLUE ROCK ROAD	END	0.08	422
3K115	WILDWOOD	UNION STREET	LISSA DRIVE	0.03	158
4M080	WILLIAM COURT	GRACE AVENUE	JAMES COURT	0.17	898
2G045	WILLIAMS CREEK ROAD	GRIZZLY BLUFF ROAD	END	2.77	14,626
3K150	WILLIAMS STREET	ALDER STREET	SPRUCE STREET	0.25	1,320
4F070	WILLIAMS STREET	BRIDGE STREET	END	0.50	2,640
6B085	WILLOW AVENUE	REDWOOD DRIVE	END	0.19	1,003
4A174	WILLOW GLEN ROAD	SHELTER COVE ROAD	TOTH ROAD	1.09	5,755
8M110	WILLOW ROAD	STATE HIGHWAY 299 (CALTRANS)	END	0.31	1,637
8M060	WILLOW WAY	STATE HIGHWAY 299 (CALTRANS)	THE TERRACE	0.13	686
3K290	WILSON STREET	HARRISON STREET	WALFORD AVENUE	0.13	686
4M194	WINCHESTER AVENUE	BONANZA STREET	END	0.37	1,954
4L915	WINDSOR AVENUE	SCHOOL ROAD	DUCHESS ROAD	0.08	422
3K800	WINDSOR STREET	SANTA CLARA STREET	VERNON STREET	0.06	317
4M158	WINDY ROAD	MCKINLEYVILLE AVENUE	END	0.08	422
3G005	WITMAN LANE	GRIZZLY BLUFF ROAD	END (FARM)	0.50	2,640
4A127	WOLVERINE WAY	TELEGRAPH CREEK ROAD	END	0.90	4,752
4A168	WOOD COURT	TOTH ROAD	END (CUL-DE-SAC)	0.07	370
4A130	WOODCHUCK COURT	WOLVERINE WAY	END	0.15	792
3J393	WOODCREST COURT	WALNUT DRIVE	END (CUL-DE-SAC)	0.03	158
4M290	WOODY ROAD	DOWS PRAIRIE ROAD	END (DRIVEWAY)	0.26	1,373
4L930	WORTH AVENUE	WASHINGTON AVENUE	LINDA WAY	0.09	475
4L916	WRANGLER COURT	BUGENIG LANE	END (CUL-DE-SAC)	0.16	845
3J315	WRIGLEY ROAD	ELK RIVER ROAD	END	0.56	2,957
3J085	WYCLIFFE LANE	LONDON DRIVE	END (DRIVEWAY)	0.07	370
4L740	WYMORE ROAD	URBAN AREA BOUNDARY	END	0.70	3,696
4L740	WYMORE ROAD	ARCATA CITY LIMIT (AT GUINTOLI LAN	URBAN AREA BOUNDARY	0.28	1,478
3J215	YALE CIRCLE	HUMBOLDT HILL ROAD	END (CUL-DE-SAC)	0.03	158
3J280	ZANES ROAD	ELK RIVER ROAD	END	0.75	3,960
3J290	ZANONE ROAD	ELK RIVER ROAD	END (DRIVEWAY)	0.21	1,109
F8C090	ZENIA BLUFF ROAD	ALDERPOINT ROAD	TRINITY COUNTY LINE	3.73	19,694

Appendix B

MAINTENANCE AND REHABILITATION DECISION TREE

Maintenance and Rehabilitation (M&R) Decision Tree

This report presents the current maintenance and rehabilitation decision tree that exists in the database. The decision tree forms the basis for all of the budgetary computations included in this report. ***Changes to the decision tree will make the results in the budget reports invalid.*** All pavement treatment unit costs relevant to the road types in the database were updated.

The decision tree lists the treatments and costs selected for preventive maintenance and rehabilitation activities. Each line represents a specific combination of functional classification and surface type.

The preventive maintenance portion of the report is identified as Condition Category I – Very Good. All preventive maintenance treatment listings are assigned only to sections in Condition Category I where the $PCI \geq 70$. Sections with PCI values less than 70 are assigned to treatments listed in Categories II through V.

In the preventive maintenance category ($PCI \geq 70$), a time sequence is used to identify the appropriate treatment and cost. Each preventive maintenance treatment description consists of three parts: 1) a CRACK treatment, 2) a SURFACE treatment, and 3) a RESTORATION treatment. These three parts allow the user to specify one of three different preventive maintenance treatments depending on the prior maintenance history of the section.

1. The CRACK treatment part can be used to specify the most frequent type of preventive maintenance activity planned (typically crack seals).
2. The SURFACE treatment part can be used to specify more extensive and less frequent preventive maintenance activities, such as chip seals or slurry seals. For example, a crack seal can be specified on a 3-year cycle with a slurry seal specified after 5 years.
3. The RESTORATION part can be used to specify a surface restoration treatment (such as an overlay) to be performed after a specified number of surface treatments. For example, after a certain number of successive slurry seals, an overlay can be specified instead of another slurry seal.

Rehabilitation treatments are assigned to sections in Condition Categories II through V (PCI less than 70). Each line is defined by a specific combination of functional classification, surface type, and condition category.

COLUMN	DESCRIPTION
Functional Class	Functional Classification identifying the branch
Surface	Surface Type identifying the branch number.
Condition Category	Condition Category (I through V).
Treatment Type	First Row (Crack Treatment) indicates localized treatment (e.g. crack sealing). Second Row (Surface Treatment) indicates surface treatment (e.g. slurry sealing). Third Row (Restoration Treatment) indicates surface restoration (e.g. overlay).
Treatment	Name of treatments from the "Treatment Descriptions" report.
Yrs. Between Crack Seals	First Row - number of years between successive treatment applications specified in the first row (i.e. CRACK treatment).

COLUMN	DESCRIPTION
Yrs. Between Surface Seals	Second Row - number of years between successive treatment applications specified in the second row (i.e. SURFACE treatment).
Number of Sequential Seals	Number of times that the treatment application in the second row (i.e. SURFACE treatment) will be performed prior to performing the treatment application in the third row.

Note that the treatments assigned to each section should not be blindly followed in preparing a road maintenance program. Engineering judgment and project level analysis should be applied to ensure that the treatment is appropriate and cost effective for the section.

Decision Tree

Printed: 11/18/2022

Functional Class	Surface	Condition Category	Treatment Type	Treatment	Cost/Sq Yd, except Seal Cracks in LF:	Yrs Between Crack Seals	Yrs Between Surface Seals	# of Surface Seals before Overlay
Arterial	AC	I - Very Good	Crack Treatment	SEAL CRACKS	\$2.50	9		
			Surface Treatment	SLURRY SEAL	\$5.50		6	
			Restoration Treatment	DO NOTHING	\$0.00			99
		II - Good, Non-Load Related		SLURRY SEAL W/ DIGOUTS	\$10.00		6	
		III - Good, Load Related		CHIP SEAL W/ DIGOUTS	\$12.75		6	
		IV - Poor		MILL AND OVERLAY W/DIGOUTS	\$79.50			
		V - Very Poor		MILL AND OVERLAY W/DIGOUTS	\$86.75			
	AC/AC	I - Very Good	Crack Treatment	SEAL CRACKS	\$2.50	9		
			Surface Treatment	SLURRY SEAL	\$5.50		6	
			Restoration Treatment	DO NOTHING	\$0.00			99
		II - Good, Non-Load Related		SLURRY SEAL W/ DIGOUTS	\$10.00		6	
		III - Good, Load Related		CHIP SEAL W/ DIGOUTS	\$12.75		6	
		IV - Poor		MILL AND OVERLAY W/DIGOUTS	\$79.50			
		V - Very Poor		MILL AND OVERLAY W/DIGOUTS	\$86.75			
	AC/PCC	I - Very Good	Crack Treatment	SEAL CRACKS	\$1.50	9		
			Surface Treatment	SLURRY SEAL	\$3.00		6	
			Restoration Treatment	DO NOTHING	\$0.00			99
		II - Good, Non-Load Related		SLURRY SEAL	\$7.00			
		III - Good, Load Related		CHIP SEAL W/ DIGOUTS	\$10.00			
		IV - Poor		THICK AC OVERLAY(2.5 INCHES)	\$51.00			
		V - Very Poor		THICK AC OVERLAY(2.5 INCHES)	\$57.00			
	PCC	I - Very Good	Crack Treatment	DO NOTHING	\$0.00	3		
			Surface Treatment	DO NOTHING	\$0.00		15	
			Restoration Treatment	DO NOTHING	\$0.00			99
		II - Good, Non-Load Related		DO NOTHING	\$0.00			
		III - Good, Load Related		DO NOTHING	\$0.00			
		IV - Poor		THICK AC OVERLAY(2.5 INCHES)	\$51.00			
		V - Very Poor		THICK AC OVERLAY(2.5 INCHES)	\$57.00			

Functional Class and Surface combination not used

Selected Treatment is not a Surface Seal

Decision Tree

Printed: 11/18/2022

Functional Class	Surface	Condition Category	Treatment Type	Treatment	Cost/Sq Yd, except Seal Cracks in LF:	Yrs Between Crack Seals	Yrs Between Surface Seals	# of Surface Seals before Overlay
Arterial	ST	I - Very Good	Crack Treatment	DO NOTHING	\$0.00	9		
			Surface Treatment	DO NOTHING	\$0.00		15	
			Restoration Treatment	DO NOTHING	\$0.00			99
		II - Good, Non-Load Related		CHIP SEAL W/ DIGOUTS	\$6.50		6	
		III - Good, Load Related		CHIP SEAL W/ DIGOUTS	\$10.75		6	
		IV - Poor		CHIP SEAL W/ DIGOUTS	\$10.75		6	
		V - Very Poor		REMOVE AND REPLACE W/ HMA	\$80.25			

- Functional Class and Surface combination not used
- Selected Treatment is not a Surface Seal

Decision Tree

Printed: 11/18/2022

Functional Class	Surface	Condition Category	Treatment Type	Treatment	Cost/Sq Yd, except Seal Cracks in LF:	Yrs Between Crack Seals	Yrs Between Surface Seals	# of Surface Seals before Overlay		
Collector	AC	I - Very Good	Crack Treatment	SEAL CRACKS	\$2.50	9				
			Surface Treatment	SLURRY SEAL	\$5.50		6			
			Restoration Treatment	DO NOTHING	\$0.00			99		
				II - Good, Non-Load Related		SLURRY SEAL W/ DIGOUTS	\$8.75		6	
				III - Good, Load Related		CHIP SEAL W/ DIGOUTS	\$10.75		6	
				IV - Poor		MILL AND OVERLAY W/DIGOUTS	\$77.25			
				V - Very Poor		MILL AND OVERLAY W/DIGOUTS	\$82.25			
			AC/AC	I - Very Good	Crack Treatment	SEAL CRACKS	\$2.50	9		
		Surface Treatment			SLURRY SEAL	\$5.50		6		
		Restoration Treatment			DO NOTHING	\$0.00			99	
		II - Good, Non-Load Related			SLURRY SEAL W/ DIGOUTS	\$8.75		6		
		III - Good, Load Related			CHIP SEAL W/ DIGOUTS	\$10.75		6		
		IV - Poor			MILL AND THICK OVERLAY	\$77.25				
		V - Very Poor			MILL AND THICK OVERLAY	\$82.25				
	AC/PCC	I - Very Good	Crack Treatment	SEAL CRACKS	\$1.50	9				
Surface Treatment			SLURRY SEAL	\$3.00		6				
Restoration Treatment			DO NOTHING	\$0.00			99			
			II - Good, Non-Load Related		CHIP SEAL W/ DIGOUTS	\$7.00				
			III - Good, Load Related		CHIP SEAL W/ DIGOUTS	\$9.00				
			IV - Poor		THICK AC OVERLAY(2.5 INCHES)	\$48.00				
			V - Very Poor		THICK AC OVERLAY(2.5 INCHES)	\$53.00				
		PCC	I - Very Good	Crack Treatment	DO NOTHING	\$0.00	9			
Surface Treatment				DO NOTHING	\$0.00		6			
Restoration Treatment				DO NOTHING	\$0.00			99		
			II - Good, Non-Load Related		DO NOTHING	\$0.00				
			III - Good, Load Related		DO NOTHING	\$0.00				
			IV - Poor		THICK AC OVERLAY(2.5 INCHES)	\$48.00				
			V - Very Poor		THICK AC OVERLAY(2.5 INCHES)	\$53.00				

Functional Class and Surface combination not used

Selected Treatment is not a Surface Seal

Decision Tree

Printed: 11/18/2022

Functional Class	Surface	Condition Category	Treatment Type	Treatment	Cost/Sq Yd, except Seal Cracks in LF:	Yrs Between Crack Seals	Yrs Between Surface Seals	# of Surface Seals before Overlay
Collector	ST	I - Very Good	Crack Treatment	DO NOTHING	\$0.00	9		
			Surface Treatment	DO NOTHING	\$0.00		15	
			Restoration Treatment	DO NOTHING	\$0.00			99
		II - Good, Non-Load Related		CHIP SEAL	\$6.50		6	
		III - Good, Load Related		CHIP SEAL W/ DIGOUTS	\$10.75		6	
		IV - Poor		CHIP SEAL W/ DIGOUTS	\$10.75		6	
		V - Very Poor		REMOVE AND REPLACE W/ HMA	\$80.25			

- Functional Class and Surface combination not used
- Selected Treatment is not a Surface Seal

Decision Tree

Printed: 11/18/2022

Functional Class	Surface	Condition Category	Treatment Type	Treatment	Cost/Sq Yd, except Seal Cracks in LF:	Yrs Between Crack Seals	Yrs Between Surface Seals	# of Surface Seals before Overlay		
Residential/Local	AC	I - Very Good	Crack Treatment	SEAL CRACKS	\$2.50	9				
			Surface Treatment	SLURRY SEAL	\$5.25		7			
			Restoration Treatment	DO NOTHING	\$0.00			99		
			II - Good, Non-Load Related		SLURRY SEAL W/ DIGOUTS	\$7.50		7		
			III - Good, Load Related		SLURRY SEAL W/ DIGOUTS	\$8.75		7		
			IV - Poor		MILL AND OVERLAY W/DIGOUTS	\$49.00				
			V - Very Poor		MILL AND OVERLAY W/DIGOUTS	\$58.75				
		AC/AC	I - Very Good	Crack Treatment	SEAL CRACKS	\$2.50	9			
	Surface Treatment			SLURRY SEAL	\$5.25		7			
	Restoration Treatment			DO NOTHING	\$0.00			99		
			II - Good, Non-Load Related		SLURRY SEAL W/ DIGOUTS	\$7.50		7		
			III - Good, Load Related		SLURRY SEAL W/ DIGOUTS	\$8.75		7		
			IV - Poor		MILL AND OVERLAY W/DIGOUTS	\$49.00				
			V - Very Poor		MILL AND OVERLAY W/DIGOUTS	\$58.75				
	AC/PCC	I - Very Good	Crack Treatment	SEAL CRACKS	\$2.50	9				
			Surface Treatment	SLURRY SEAL	\$5.25		7			
			Restoration Treatment	DO NOTHING	\$0.00			3		
				II - Good, Non-Load Related		SLURRY SEAL	\$5.25		7	
				III - Good, Load Related		SLURRY SEAL W/ DIGOUTS	\$8.75		7	
				IV - Poor		MILL AND THIN OVERLAY	\$49.00			
				V - Very Poor		REMOVE AND REPLACE W/ HMA	\$58.75			
		PCC	I - Very Good	Crack Treatment	DO NOTHING	\$0.00	4			
	Surface Treatment			DO NOTHING	\$0.00		15			
	Restoration Treatment			DO NOTHING	\$0.00			99		
		II - Good, Non-Load Related		DO NOTHING	\$0.00					
		III - Good, Load Related		DO NOTHING	\$0.00					
		IV - Poor		THICK AC OVERLAY(2.5 INCHES)	\$48.00					
		V - Very Poor		THICK AC OVERLAY(2.5 INCHES)	\$53.00					

Functional Class and Surface combination not used

Selected Treatment is not a Surface Seal

Functional Class	Surface	Condition Category	Treatment Type	Treatment	Cost/Sq Yd, except Seal Cracks in LF:	Yrs Between Crack Seals	Yrs Between Surface Seals	# of Surface Seals before Overlay
Residential/Local	ST	I - Very Good	Crack Treatment	DO NOTHING	\$0.00	9		
			Surface Treatment	DO NOTHING	\$0.00		15	
			Restoration Treatment	DO NOTHING	\$0.00			99
		II - Good, Non-Load Related		SLURRY SEAL	\$5.25		7	
		III - Good, Load Related		SLURRY SEAL W/ DIGOUTS	\$8.75		7	
		IV - Poor		CHIP SEAL W/ DIGOUTS	\$10.75		7	
		V - Very Poor		REMOVE AND REPLACE W/ HMA	\$60.00			

- Functional Class and Surface combination not used
- Selected Treatment is not a Surface Seal

Decision Tree

Printed: 11/18/2022

Functional Class	Surface	Condition Category	Treatment Type	Treatment	Cost/Sq Yd, except Seal Cracks in LF:	Yrs Between Crack Seals	Yrs Between Surface Seals	# of Surface Seals before Overlay	
Other	AC	I - Very Good	Crack Treatment	SEAL CRACKS	\$1.50	4			
			Surface Treatment	SINGLE CHIP SEAL	\$1.74		8		
			Restoration Treatment	MILL AND THIN OVERLAY	\$5.04			3	
				SINGLE CHIP SEAL	\$1.11				
				THIN AC OVERLAY(1.5 INCHES)	\$3.99				
	II - Good, Non-Load Related								
	III - Good, Load Related								
	IV - Poor								
	V - Very Poor								
	AC/AC	I - Very Good	Crack Treatment	SEAL CRACKS	\$1.50	4			
			Surface Treatment	SINGLE CHIP SEAL	\$1.74		8		
			Restoration Treatment	MILL AND THIN OVERLAY	\$5.04			3	
				DOUBLE CHIP SEAL	\$1.52				
				HEATER SCARIFY & OVERLAY	\$5.95				
	II - Good, Non-Load Related								
	III - Good, Load Related								
	IV - Poor								
	V - Very Poor								
	AC/PCC	I - Very Good	Crack Treatment	SEAL CRACKS	\$1.50	4			
			Surface Treatment	SINGLE CHIP SEAL	\$1.74		8		
			Restoration Treatment	MILL AND THIN OVERLAY	\$5.04			3	
				DOUBLE CHIP SEAL	\$1.52				
				HEATER SCARIFY & OVERLAY	\$5.95				
	II - Good, Non-Load Related								
	III - Good, Load Related								
	IV - Poor								
	V - Very Poor								
	PCC	I - Very Good	Crack Treatment	DO NOTHING	\$0.00	9			
			Surface Treatment	DO NOTHING	\$0.00		15		
			Restoration Treatment	DO NOTHING	\$0.00			99	
				DO NOTHING	\$1.11				
				DO NOTHING	\$1.51				
	II - Good, Non-Load Related								
	III - Good, Load Related								
	IV - Poor								
	V - Very Poor								

Functional Class and Surface combination not used

Selected Treatment is not a Surface Seal

Functional Class	Surface	Condition Category	Treatment Type	Treatment	Cost/Sq Yd, except Seal Cracks in LF:	Yrs Between Crack Seals	Yrs Between Surface Seals	# of Surface Seals before Overlay
Other	ST	I - Very Good	Crack Treatment	DO NOTHING	\$0.00	9		
			Surface Treatment	DO NOTHING	\$0.00		15	
			Restoration Treatment	DO NOTHING	\$0.00			99
		II - Good, Non-Load Related		SINGLE CHIP SEAL	\$1.11			
		III - Good, Load Related		SINGLE CHIP SEAL	\$1.51			
		IV - Poor		SINGLE CHIP SEAL	\$1.92			
		V - Very Poor		THICK AC OVERLAY(2.5 INCHES)	\$7.27			

- Functional Class and Surface combination not used
- Selected Treatment is not a Surface Seal

Appendix C

BUDGET NEED ANALYSIS RESULTS

Budget Needs Reports

The purpose of this section is to answer the question: *If the County had all the money in the world, what sections should be fixed and how much will it cost?* Based on the Maintenance & Rehabilitation (M&R) decision tree and the PCIs of the sections, the program will then select a maintenance or rehabilitation action and compute the total costs over the analysis period. The Budget Needs represents the "ideal world" funding levels, while the Budget Scenario reports in the next section represent the most "cost effective" prioritization possible for the actual funding levels.

A budget needs analysis has been performed. The summary results from the analysis are provided. An interest rate of 4% and an inflation factor of 4% were used to project the costs for the analysis period. This report shows the total ten-year budget that would be required to meet the County's standards as exemplified in the M&R decision tree.

Budget Needs reports included in this appendix are listed below:

- Projected PCI/Cost Summary
- Preventive Maintenance Treatment/Cost Summary
- Rehabilitation Treatment/Cost Summary

Needs - Projected PCI/Cost Summary

This report summarizes and projects the network PCI over the ten-year analysis period, both with and without treatments applied. It also reports the associated costs, which are based on the treatment unit costs presented in the M&R decision tree.

COLUMN	DESCRIPTION
Year	Year in the analysis period.
PCI Treated	Projected network average PCI with all needed treatments applied.
PCI Untreated	Projected network average PCI without any treatments applied.
PM Cost	Total preventive maintenance treatment cost.
Rehab Cost	Total rehabilitation treatment cost.
Cost	The budget required for each year in the analysis period to meet the City's standard as shown on the M&R decision tree.
Total Cost	Total budget required over a ten-year period.

Needs - Projected PCI/Cost Summary

Interest: 4.00%

Inflation: 4.00%

Printed: 11/18/2022

Year	PCI Treated	PCI Untreated	PM Cost	Rehab Cost	Cost
2023	89	48	\$5,247,316	\$385,918,783	\$391,166,099
2024	82	45	\$130,774	\$2,659,672	\$2,790,447
2025	80	41	\$330,487	\$2,287,695	\$2,618,183
2026	78	38	\$24,720	\$750,617	\$775,336
2027	76	35	\$0	\$602,643	\$602,643
2028	76	31	\$259,426	\$36,977,733	\$37,237,158
2029	80	28	\$22,410,950	\$66,357,626	\$88,768,576
2030	80	25	\$19,101,885	\$10,571,933	\$29,673,819
2031	79	22	\$109,913	\$4,409,858	\$4,519,770
2032	81	20	\$466,177	\$12,945,947	\$13,412,124
		% PM	PM Total Cost	Rehab Total Cost	Total Cost
		8.41%	\$48,081,648	\$523,482,506	\$571,564,153

Needs - Preventive Maintenance Treatment/Cost Summary

This report summarizes each preventive maintenance treatment type, quantity of pavement affected, and total costs over the analysis period. It also summarizes the total quantities and costs over the next ten years.

COLUMN	DESCRIPTION
Treatment	Type of preventive maintenance treatments needed.
Year	Year in the analysis period (i.e. 2023, 2024, 2025, etc.).
Area Treated	Quantities in linear feet (Seal Cracks) or square yard (Slurry Seal).
Cost	Maintenance treatment cost.

Needs - Preventive Maintenance Treatment/Cost Summary

Interest: 4.00%

Inflation: 4.00%

Printed:
11/18/2022

Treatment	Year	Area Treated	Cost
SLURRY SEAL	2023	984,587.89 sq. yd.	\$5,247,316
	2024	23,558 sq. yd.	\$130,774
	2025	58,200.78 sq. yd.	\$330,487
	2026	3,995.56 sq. yd.	\$24,720
	2028	38,768.89 sq. yd.	\$259,426
	2029	3,220,309 sq. yd.	\$22,410,950
	2030	2,764,532.89 sq. yd.	\$19,101,885
	2031	15,297.56 sq. yd.	\$109,913
	2032	62,196.33 sq. yd.	\$466,177
		Total	7,171,446.89
	Total Quantity	7,171,446.89	\$48,081,648

Needs - Rehabilitation Treatment/Cost Summary

This report summarizes each rehabilitation treatment type, quantity of pavement affected, and total costs over the analysis period. It also summarizes the total quantities and costs over the next ten years.

COLUMN	DESCRIPTION
Treatment	Type of rehabilitation treatments needed.
Year	Year in the analysis period (i.e. 2023, 2024, 2025, etc.).
Area Treated	Quantities in square yard.
Cost	Rehabilitation treatment cost.

Needs - Rehabilitation Treatment/Cost Summary

Interest: 4.00%

Inflation: 4.00%

Printed: 11/18/2022

Treatment	Year	Area Treated	Cost
CHIP SEAL	2023	80,440.56 sq.yd.	\$522,864
	2026	21,541.33 sq.yd.	\$157,502
	Total	101,981.89 sq.yd.	\$680,366
CHIP SEAL W/ DIGOUTS	2023	2,769,365.78 sq.yd.	\$32,695,987
	2024	152,205.11 sq.yd.	\$1,953,566
	2025	96,385.89 sq.yd.	\$1,275,644
	2026	29,392 sq.yd.	\$355,417
	2028	12,906.67 sq.yd.	\$200,212
	2029	1,443,044.78 sq.yd.	\$21,675,489
	2030	152,205.11 sq.yd.	\$2,471,884
	2031	96,385.89 sq.yd.	\$1,614,097
	2032	50,933.33 sq.yd.	\$779,311
	Total	4,802,824.56 sq.yd.	\$63,021,606
MILL AND OVERLAY W/DIGOUTS	2023	4,606,364.44 sq.yd.	\$320,217,330
	2028	380,214.56 sq.yd.	\$36,707,157
	2029	422,729.56 sq.yd.	\$42,462,884
	2030	47,731.33 sq.yd.	\$3,077,748
Total	5,457,039.89 sq.yd.	\$402,465,119	
REMOVE AND REPLACE W/ HMA	2023	407,630.44 sq.yd.	\$25,268,124
	Total	407,630.44 sq.yd.	\$25,268,124
SLURRY SEAL W/ DIGOUTS	2023	778,327.11 sq.yd.	\$6,705,251
	2024	54,102 sq.yd.	\$471,293
	2025	99,857.78 sq.yd.	\$922,029
	2026	6,446.11 sq.yd.	\$63,446
	2027	27,673.44 sq.yd.	\$283,273
	2029	167,960.44 sq.yd.	\$2,043,977
	2030	445,748.11 sq.yd.	\$4,711,096
	2031	93,816.11 sq.yd.	\$1,120,570
	2032	980,648 sq.yd.	\$12,156,872
	Total	2,654,579.11 sq.yd.	\$28,477,807
SLURRY SEAL	2023	85,646.44 sq.yd.	\$449,644
	2024	43,006.22 sq.yd.	\$234,814
	2025	15,853.44 sq.yd.	\$90,022
	2026	29,506.56 sq.yd.	\$174,252
	2027	51,999.78 sq.yd.	\$319,370
	2028	11,015.89 sq.yd.	\$70,363
	2029	26,385.33 sq.yd.	\$175,276
	2030	45,045.78 sq.yd.	\$311,205
	2031	233,151.56 sq.yd.	\$1,675,191
	2032	1,306.67 sq.yd.	\$9,764
Total	542,917.67 sq.yd.	\$3,509,901	
MILL AND THIN OVERLAY	2023	1,216 sq.yd.	\$59,584
	Total	1,216 sq.yd.	\$59,584
Total Cost			\$523,482,506

Appendix D

BUDGET SCENARIO RESULTS

Scenario 1: Existing Budget

Cost Summary Report
Network Condition Summary Report

Scenarios - Cost Summary

Interest: 4.00%

Inflation: 4.00%

Printed: 11/18/2022

Scenario: 2022 S1 Existing Funding (\$2M/Year)

Year	PM	Budget	Rehabilitation		Preventative Maintenance	Surplus PM	Deferred	Stop Gap		
2023	6%	\$2,000,000	II	\$449,644	Non-Project	\$123,517	\$0	\$389,166,176	Funded	\$0
			III	\$81,474					Unmet	\$2,214,749
			IV	\$1,345,287					Project	\$0
			V	\$0						
			Total	\$1,876,405						
		Project	\$0							
2024	6%	\$2,000,000	II	\$234,814	Non-Project	\$122,068	\$0	\$450,958,101	Funded	\$0
			III	\$381,561					Unmet	\$27,783
			IV	\$1,261,531					Project	\$0
			V	\$0						
			Total	\$1,877,906						
		Project	\$0							
2025	6%	\$2,000,000	II	\$156,157	Non-Project	\$121,557	\$0	\$518,366,984	Funded	\$0
			III	\$793,511					Unmet	\$23,332
			IV	\$928,154					Project	\$0
			V	\$0						
			Total	\$1,877,822						
		Project	\$0							
2026	6%	\$2,000,000	II	\$824,379	Non-Project	\$119,805	\$195	\$577,351,331	Funded	\$0
			III	\$811,136					Unmet	\$18,360
			IV	\$244,317					Project	\$0
			V	\$0						
			Total	\$1,879,832						
		Project	\$0							
2027	6%	\$2,000,000	II	\$525,270	Non-Project	\$120,093	\$0	\$640,245,732	Funded	\$0
			III	\$1,044,713					Unmet	\$8,999
			IV	\$309,872					Project	\$0
			V	\$0						
			Total	\$1,879,855						
		Project	\$0							
2028	6%	\$2,000,000	II	\$427,149	Non-Project	\$122,592	\$0	\$696,689,133	Funded	\$0
			III	\$1,265,139					Unmet	\$5,211,044
			IV	\$184,185					Project	\$0
			V	\$0						
			Total	\$1,876,473						
		Project	\$0							
2029	6%	\$2,000,000	II	\$277,092	Non-Project	\$121,323	\$0	\$752,020,293	Funded	\$0
			III	\$1,186,778					Unmet	\$42,854
			IV	\$414,325					Project	\$0
			V	\$0						
			Total	\$1,878,195						
		Project	\$0							
2030	6%	\$2,000,000	II	\$601,030	Non-Project	\$123,746	\$0	\$796,929,594	Funded	\$0
			III	\$1,275,183					Unmet	\$30,192
			IV	\$0					Project	\$0
			V	\$0						
			Total	\$1,876,214						
		Project	\$0							

Scenarios Criteria:

Criteria:

Year	PM	Budget	Rehabilitation	Preventative Maintenance	Surplus PM	Deferred	Stop Gap			
2031	6%	\$2,000,000	II	\$1,683,197	Non-Project	\$127,084	\$0	\$847,401,094	Funded	\$0
			III	\$189,684					Unmet	\$46,018
			IV	\$0	Project	\$0				
			V	\$0						
			Total Project	\$1,872,881						
2032	6%	\$2,000,000	II	\$12,267	Non-Project	\$124,059	\$0	\$903,832,754	Funded	\$0
			III	\$1,863,471					Unmet	\$46,345
			IV	\$0	Project	\$0				
			V	\$0						
			Total Project	\$1,875,737						

Summary

Functional Class	Rehabilitation	Prev. Maint.	Funded Stop Gap	Unmet Stop Gap
Arterial	\$3,522,619	\$1,027,532	\$0	\$3,221,575
Collector	\$5,157,203	\$0	\$0	\$865,318
Residential/Local	\$10,091,496	\$198,312	\$0	\$3,582,785
Grand Total:	\$18,771,318	\$1,225,844	\$0	\$7,669,677

Scenarios - Network Condition Summary

Interest: 4%

Inflation: 4%

Printed: 11/18/2022

Scenario: 2022 S1 Existing Funding (\$2M/Year)

Year	Budget	PM	Year	Budget	PM	Year	Budget	PM
2023	\$2,000,000	6%	2027	\$2,000,000	6%	2031	\$2,000,000	6%
2024	\$2,000,000	6%	2028	\$2,000,000	6%	2032	\$2,000,000	6%
2025	\$2,000,000	6%	2029	\$2,000,000	6%			
2026	\$2,000,000	6%	2030	\$2,000,000	6%			

Projected Network Average PCI by Year

Year	Never Treated	With Selected Treatment	Treated Centerline Miles	Treated Lane Miles
2023	48	49	21.39	42.17
2024	45	46	17.76	34.01
2025	41	43	16.63	33.26
2026	38	40	13.06	26.70
2027	35	37	16.02	32.05
2028	31	34	11.66	24.17
2029	28	31	15.39	30.71
2030	25	29	17.05	33.56
2031	22	27	20.86	40.56
2032	20	25	13.29	26.58

Percent Network Area by Functional Class and Condition Category

Condition in base year 2023, prior to applying treatments.

Condition	Arterial	Collector	Res/Loc	Other	Total
I	4.5%	1.7%	13.5%	0.0%	19.8%
II / III	15.5%	3.5%	5.8%	0.0%	24.8%
IV	22.0%	5.3%	17.2%	0.0%	44.5%
V	1.5%	0.6%	8.8%	0.0%	10.9%
Total	43.6%	11.2%	45.2%	0.0%	100.0%

Condition in year 2023 after schedulable treatments applied.

Condition	Arterial	Collector	Res/Loc	Other	Total
I	4.8%	2.3%	14.6%	0.0%	21.8%
II / III	15.5%	3.5%	4.9%	0.0%	23.9%
IV	21.8%	4.7%	16.9%	0.0%	43.4%
V	1.5%	0.6%	8.8%	0.0%	10.9%
Total	43.6%	11.2%	45.2%	0.0%	100.0%

Condition in year 2032 after schedulable treatments applied.

Condition	Arterial	Collector	Res/Loc	Other	Total
I	1.6%	1.2%	13.1%	0.0%	15.9%
II / III	2.2%	2.2%	1.8%	0.0%	6.3%
IV	8.7%	1.7%	6.0%	0.0%	16.4%
V	31.0%	6.0%	24.4%	0.0%	61.4%
Total	43.6%	11.2%	45.2%	0.0%	100.0%

Scenarios Criteria:

Criteria:

Scenario 2: Maintain PCI

Cost Summary Report
Network Condition Summary Report

Scenarios - Cost Summary

Interest: 4.00%

Inflation: 4.00%

Printed: 11/18/2022

Scenario: 2022 S2 Maintain PCI at 49

Year	PM	Budget	Rehabilitation	Preventative Maintenance	Surplus PM	Deferred	Stop Gap			
2023	6%	\$3,200,000	II	\$449,644	Non-Project	\$193,223	\$0	\$387,966,168	Funded	\$0
			III	\$109,309					Unmet	\$2,193,825
			IV	\$2,447,755					Project	\$0
			V	\$0						
			Total	\$3,006,707						
		Project	\$0							
2024	6%	\$19,300,000	II	\$2,636,211	Non-Project	\$1,163,445	\$0	\$432,410,505	Funded	\$0
			III	\$9,791,421					Unmet	\$0
			IV	\$5,708,484					Project	\$0
			V	\$0						
			Total	\$18,136,116						
		Project	\$0							
2025	6%	\$59,700,000	II	\$502,627	Non-Project	\$3,587,802	\$0	\$436,970,047	Funded	\$0
			III	\$1,785,068					Unmet	\$0
			IV	\$53,815,359					Project	\$0
			V	\$8,981						
			Total	\$56,112,035						
		Project	\$0							
2026	1%	\$55,600,000	II	\$331,754	Non-Project	\$564,864	\$0	\$436,082,767	Funded	\$0
			III	\$446,203					Unmet	\$0
			IV	\$54,237,457					Project	\$0
			V	\$19,385						
			Total	\$55,034,800						
		Project	\$0							
2027	1%	\$52,800,000	II	\$319,370	Non-Project	\$517,511	\$10,489	\$432,022,310	Funded	\$0
			III	\$283,273					Unmet	\$0
			IV	\$43,124,596					Project	\$0
			V	\$8,540,575						
			Total	\$52,267,814						
		Project	\$0							
2028	1%	\$47,300,000	II	\$70,363	Non-Project	\$396,213	\$76,787	\$413,929,677	Funded	\$0
			III	\$0					Unmet	\$3,973,209
			IV	\$6,031,252					Project	\$0
			V	\$40,719,415						
			Total	\$46,821,030						
		Project	\$0							
2029	1%	\$33,300,000	II	\$175,276	Non-Project	\$236,800	\$96,200	\$404,388,140	Funded	\$0
			III	\$1,676,744					Unmet	\$0
			IV	\$414,325					Project	\$0
			V	\$30,687,604						
			Total	\$32,953,949						
		Project	\$0							
2030	6%	\$32,300,000	II	\$656,294	Non-Project	\$1,371,173	\$566,827	\$404,734,949	Funded	\$0
			III	\$6,269,100					Unmet	\$59,850
			IV	\$1,350,251					Project	\$0
			V	\$22,080,223						
			Total	\$30,355,868						
		Project	\$0							

Scenarios Criteria:

Criteria:

Year	PM	Budget	Rehabilitation	Preventative Maintenance	Surplus PM	Deferred	Stop Gap			
2031	6%	\$15,800,000	II	\$3,899,464	Non-Project	\$965,876	\$0	\$423,147,742	Funded	\$0
			III	\$4,596,545					Unmet	\$13,849
			IV	\$64,914	Project	\$0				
			V	\$6,272,551						
			Total Project	\$14,833,474	\$0					
2032	6%	\$25,300,000	II	\$759,546	Non-Project	\$1,524,783	\$0	\$432,379,075	Funded	\$0
			III	\$4,583,446					Unmet	\$0
			IV	\$0	Project	\$0				
			V	\$18,431,931						
			Total Project	\$23,774,923	\$0					

Summary

Functional Class	Rehabilitation	Prev. Maint.	Funded Stop Gap	Unmet Stop Gap
Arterial	\$284,603,902	\$5,779,102	\$0	\$2,281,107
Collector	\$10,097,020	\$443,048	\$0	\$796,765
Residential/Local	\$38,595,794	\$4,299,541	\$0	\$3,162,861
Grand Total:	\$333,296,716	\$10,521,691	\$0	\$6,240,733

Scenarios - Network Condition Summary

Interest: 4%

Inflation: 4%

Printed: 11/18/2022

Scenario: 2022 S2 Maintain PCI at 49

Year	Budget	PM	Year	Budget	PM	Year	Budget	PM
2023	\$3,200,000	6%	2027	\$52,800,000	1%	2031	\$15,800,000	6%
2024	\$19,300,000	6%	2028	\$47,300,000	1%	2032	\$25,300,000	6%
2025	\$59,700,000	6%	2029	\$33,300,000	1%			
2026	\$55,600,000	1%	2030	\$32,300,000	6%			

Projected Network Average PCI by Year

Year	Never Treated	With Selected Treatment	Treated Centerline Miles	Treated Lane Miles
2023	48	49	31.35	61.39
2024	45	49	123.63	245.99
2025	41	49	103.53	210.31
2026	38	49	58.63	118.10
2027	35	49	55.83	114.98
2028	31	49	41.25	82.37
2029	28	49	42.20	83.80
2030	25	49	62.75	125.51
2031	22	49	68.45	137.22
2032	20	49	58.33	115.97

Percent Network Area by Functional Class and Condition Category

Condition in base year 2023, prior to applying treatments.

Condition	Arterial	Collector	Res/Loc	Other	Total
I	4.5%	1.7%	13.5%	0.0%	19.8%
II / III	15.5%	3.5%	5.8%	0.0%	24.8%
IV	22.0%	5.3%	17.2%	0.0%	44.5%
V	1.5%	0.6%	8.8%	0.0%	10.9%
Total	43.6%	11.2%	45.2%	0.0%	100.0%

Condition in year 2023 after schedulable treatments applied.

Condition	Arterial	Collector	Res/Loc	Other	Total
I	4.8%	2.3%	15.6%	0.0%	22.8%
II / III	15.5%	3.5%	4.9%	0.0%	23.9%
IV	21.8%	4.7%	16.0%	0.0%	42.4%
V	1.5%	0.6%	8.8%	0.0%	10.9%
Total	43.6%	11.2%	45.2%	0.0%	100.0%

Condition in year 2032 after schedulable treatments applied.

Condition	Arterial	Collector	Res/Loc	Other	Total
I	30.2%	3.3%	23.6%	0.0%	57.1%
II / III	3.6%	1.1%	0.0%	0.0%	4.7%
IV	0.0%	0.8%	0.5%	0.0%	1.2%
V	9.8%	6.0%	21.1%	0.0%	37.0%
Total	43.6%	11.2%	45.2%	0.0%	100.0%

Scenarios Criteria:

Criteria:

Scenario 3: Improve PCI to 70

Cost Summary Report
Network Condition Summary Report

Scenarios - Cost Summary

Interest: 4.00%

Inflation: 4.00%

Printed: 11/18/2022

Scenario: 2022 S3 Improve PCI to 70

Year	PM	Budget	Rehabilitation	Preventative Maintenance	Surplus PM	Deferred	Stop Gap			
2023	3%	\$5,400,000	II	\$458,756	Non-Project	\$161,198	\$802	\$385,767,181	Funded	\$0
			III	\$441,269					Unmet	\$2,153,573
			IV	\$4,337,694					Project	\$0
			V	\$0						
			Total	\$5,237,720						
			Project	\$0						
2024	2%	\$75,400,000	II	\$2,626,734	Non-Project	\$1,513,218	\$0	\$374,023,463	Funded	\$0
			III	\$9,446,182					Unmet	\$0
			IV	\$61,813,522					Project	\$0
			V	\$0						
			Total	\$73,886,439						
			Project	\$0						
2025	1%	\$92,300,000	II	\$502,627	Non-Project	\$927,947	\$0	\$343,647,578	Funded	\$0
			III	\$1,785,068					Unmet	\$0
			IV	\$84,753,045					Project	\$0
			V	\$4,331,096						
			Total	\$91,371,836						
			Project	\$0						
2026	1%	\$90,800,000	II	\$658,313	Non-Project	\$916,640	\$0	\$304,131,989	Funded	\$0
			III	\$916,609					Unmet	\$0
			IV	\$23,180,798					Project	\$0
			V	\$65,127,636						
			Total	\$89,883,356						
			Project	\$0						
2027	1%	\$77,400,000	II	\$600,179	Non-Project	\$778,504	\$0	\$270,270,446	Funded	\$0
			III	\$301,579					Unmet	\$0
			IV	\$18,204,085					Project	\$0
			V	\$57,515,595						
			Total	\$76,621,437						
			Project	\$0						
2028	1%	\$69,800,000	II	\$238,174	Non-Project	\$697,412	\$588	\$221,615,075	Funded	\$0
			III	\$653,466					Unmet	\$2,494,134
			IV	\$6,031,252					Project	\$0
			V	\$62,176,715						
			Total	\$69,099,607						
			Project	\$0						
2029	1%	\$37,200,000	II	\$175,276	Non-Project	\$388,009	\$0	\$197,113,076	Funded	\$0
			III	\$1,676,744					Unmet	\$0
			IV	\$414,325					Project	\$0
			V	\$34,545,392						
			Total	\$36,811,737						
			Project	\$0						
2030	1%	\$41,700,000	II	\$668,285	Non-Project	\$418,280	\$0	\$183,550,805	Funded	\$0
			III	\$6,348,772					Unmet	\$59,850
			IV	\$1,350,251					Project	\$0
			V	\$32,914,073						
			Total	\$41,281,382						
			Project	\$0						

Scenarios Criteria:

Criteria:

Year	PM	Budget	Rehabilitation		Preventative Maintenance	Surplus PM	Deferred	Stop Gap		
2031	2%	\$35,400,000	II	\$4,078,665	Non-Project	\$708,372	\$0	\$175,361,612	Funded	\$0
			III	\$4,705,393					Unmet	\$0
			IV	\$3,457,891	Project	\$0				
			V	\$22,449,655						
			Total Project	\$34,691,604						
2032	2%	\$34,000,000	II	\$346,344	Non-Project	\$686,344	\$0	\$169,467,885	Funded	\$0
			III	\$7,188,361					Unmet	\$0
			IV	\$0	Project	\$0				
			V	\$25,778,028						
			Total Project	\$33,312,733						

Summary

Functional Class	Rehabilitation	Prev. Maint.	Funded Stop Gap	Unmet Stop Gap
Arterial	\$373,176,358	\$3,695,006	\$0	\$869,431
Collector	\$10,316,828	\$336,010	\$0	\$796,765
Residential/Local	\$168,704,664	\$3,164,908	\$0	\$3,041,361
Grand Total:	\$552,197,850	\$7,195,924	\$0	\$4,707,557

Scenarios - Network Condition Summary

Interest: 4%

Inflation: 4%

Printed: 11/18/2022

Scenario: 2022 S3 Improve PCI to 70

Year	Budget	PM	Year	Budget	PM	Year	Budget	PM
2023	\$5,400,000	3%	2027	\$77,400,000	1%	2031	\$35,400,000	2%
2024	\$75,400,000	2%	2028	\$69,800,000	1%	2032	\$34,000,000	2%
2025	\$92,300,000	1%	2029	\$37,200,000	1%			
2026	\$90,800,000	1%	2030	\$41,700,000	1%			

Projected Network Average PCI by Year

Year	Never Treated	With Selected Treatment	Treated Centerline Miles	Treated Lane Miles
2023	48	51	50.79	98.58
2024	45	53	165.33	332.01
2025	41	55	106.42	216.03
2026	38	58	97.81	195.40
2027	35	60	74.59	188.90
2028	31	62	66.67	133.01
2029	28	64	60.05	118.68
2030	25	66	75.93	151.19
2031	22	68	90.20	180.64
2032	20	70	82.12	161.61

Percent Network Area by Functional Class and Condition Category

Condition in base year 2023, prior to applying treatments.

Condition	Arterial	Collector	Res/Loc	Other	Total
I	4.5%	1.7%	13.5%	0.0%	19.8%
II / III	15.5%	3.5%	5.8%	0.0%	24.8%
IV	22.0%	5.3%	17.2%	0.0%	44.5%
V	1.5%	0.6%	8.8%	0.0%	10.9%
Total	43.6%	11.2%	45.2%	0.0%	100.0%

Condition in year 2023 after schedulable treatments applied.

Condition	Arterial	Collector	Res/Loc	Other	Total
I	4.8%	2.3%	17.6%	0.0%	24.7%
II / III	15.5%	3.5%	4.5%	0.0%	23.5%
IV	21.8%	4.7%	14.4%	0.0%	40.8%
V	1.5%	0.6%	8.8%	0.0%	10.9%
Total	43.6%	11.2%	45.2%	0.0%	100.0%

Condition in year 2032 after schedulable treatments applied.

Condition	Arterial	Collector	Res/Loc	Other	Total
I	40.0%	3.3%	38.6%	0.0%	81.9%
II / III	3.6%	1.1%	0.6%	0.0%	5.3%
IV	0.0%	0.8%	0.0%	0.0%	0.8%
V	0.0%	6.0%	6.0%	0.0%	12.0%
Total	43.6%	11.2%	45.2%	0.0%	100.0%

Scenarios Criteria:

Criteria:

Appendix E

PAVEMENT CONDITION MAPS

Current Network Condition - 2022

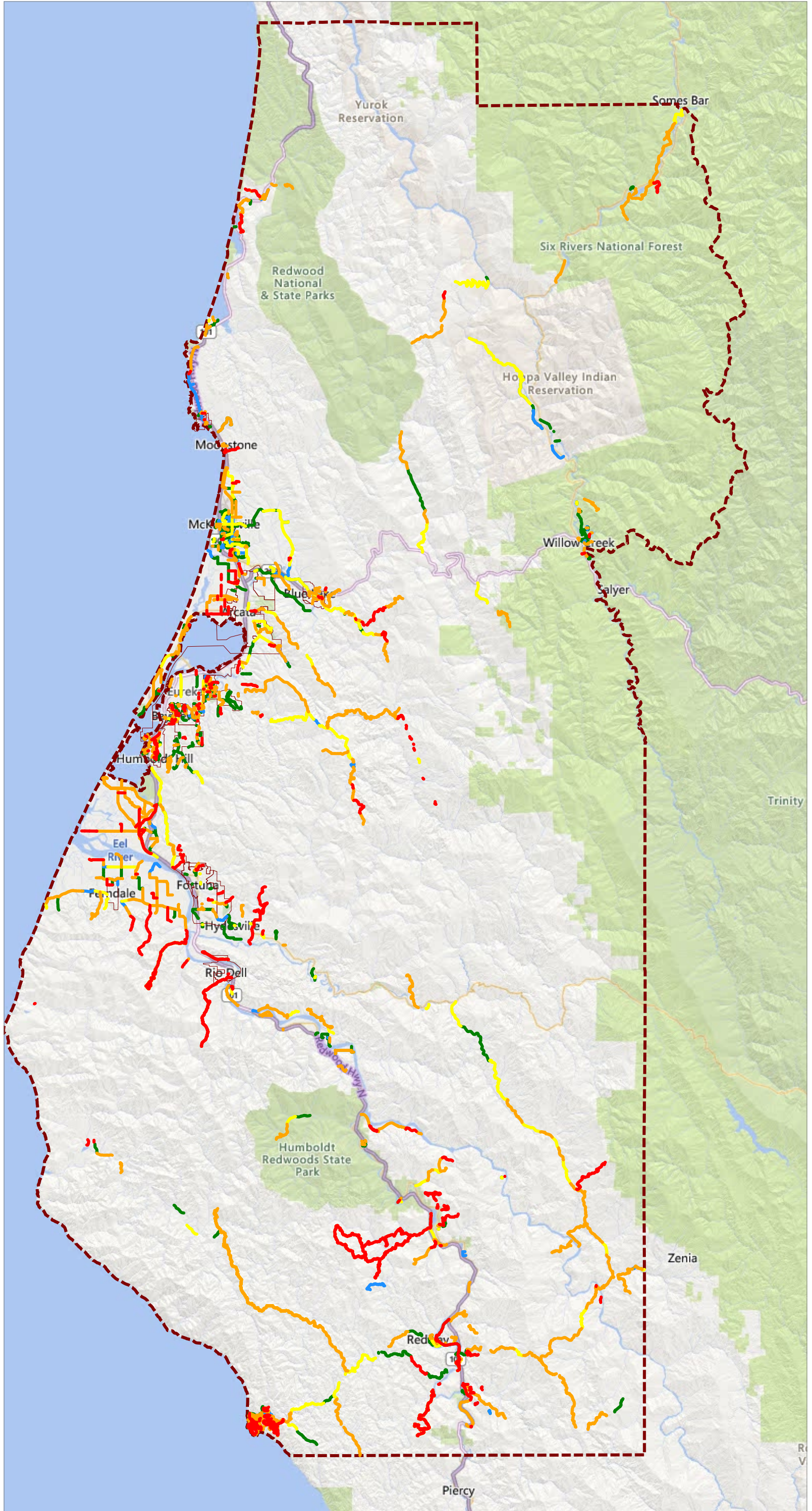


Current PCI Condition

Printed: 11/23/2022

Feature Legend

- Category I - Very Good
- Category II - Good (Non-Load)
- Category III - Good (Load)
- Category IV - Poor
- Category V - Very Poor



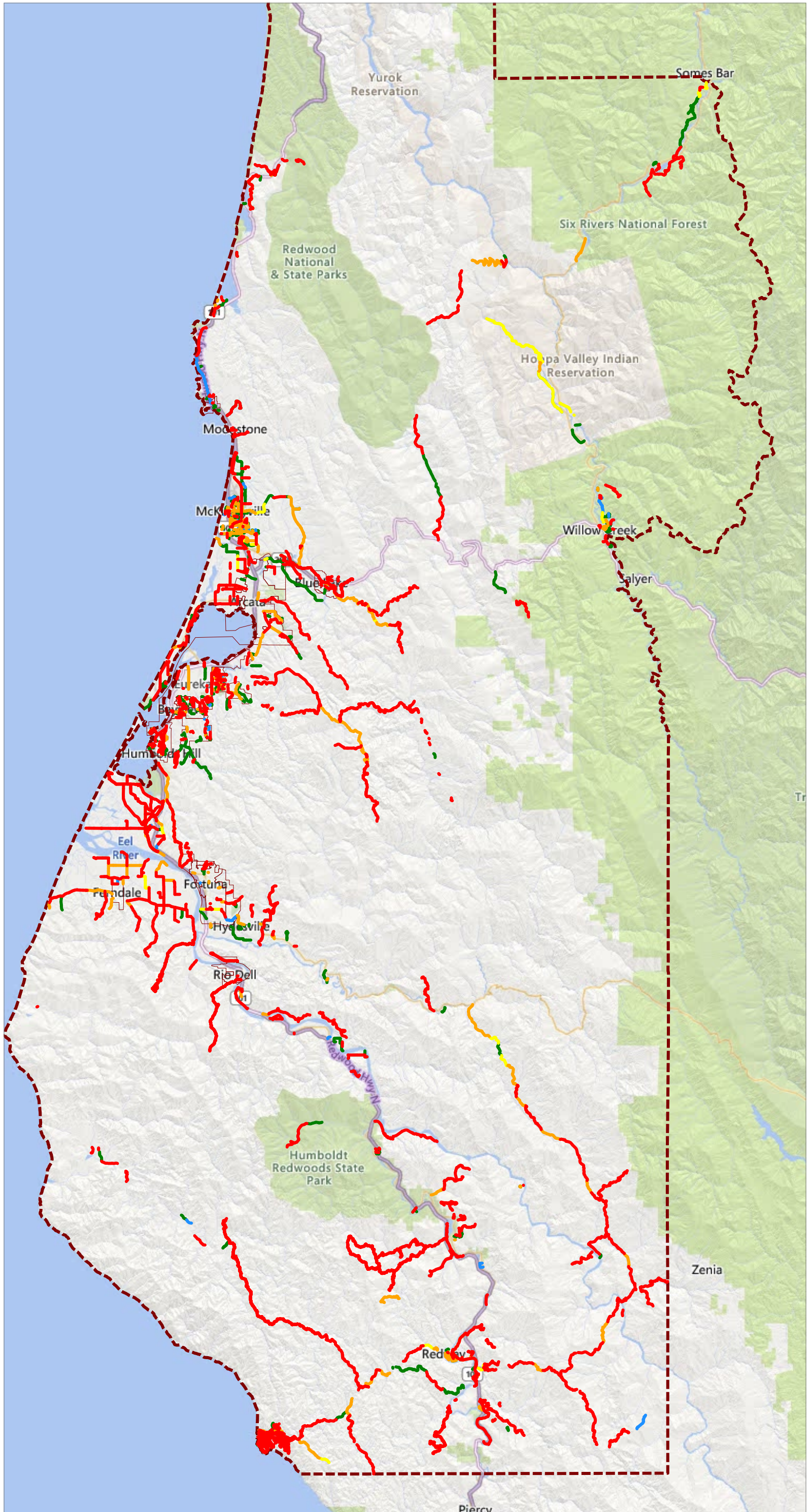
Scenario 1: Existing Budget
Projected Street Network Condition - 2032



Scenario PCI Condition

Feature Legend

- Category I - Very Good
- Category II - Good (Non-Load)
- Category III - Good (Load)
- Category IV - Poor
- Category V - Very Poor



Scenario 2: Maintain PCI
Projected Street Network Condition - 2032

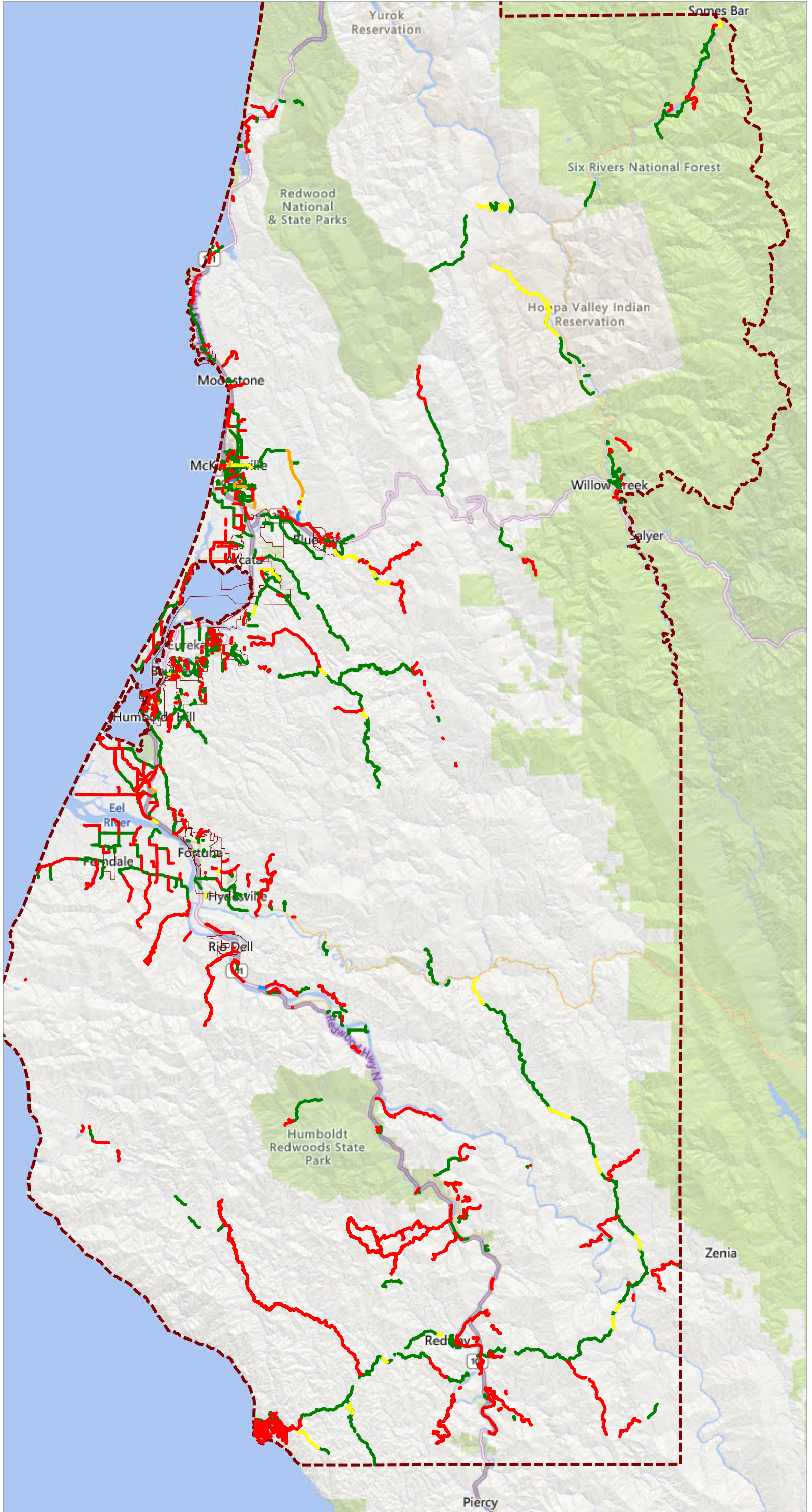


Scenario PCI Condition

2022 S2 Maintain PCI at 49 - 2032 Project Period - Total Rehab for 2032: \$23,774,923 - Printed: 11/23/2022

Feature Legend

- Category I - Very Good
- Category II - Good (Non-Load)
- Category III - Good (Load)
- Category IV - Poor
- Category V - Very Poor



Scenario 3: Improve PCI to 70
Projected Street Network Condition - 2032

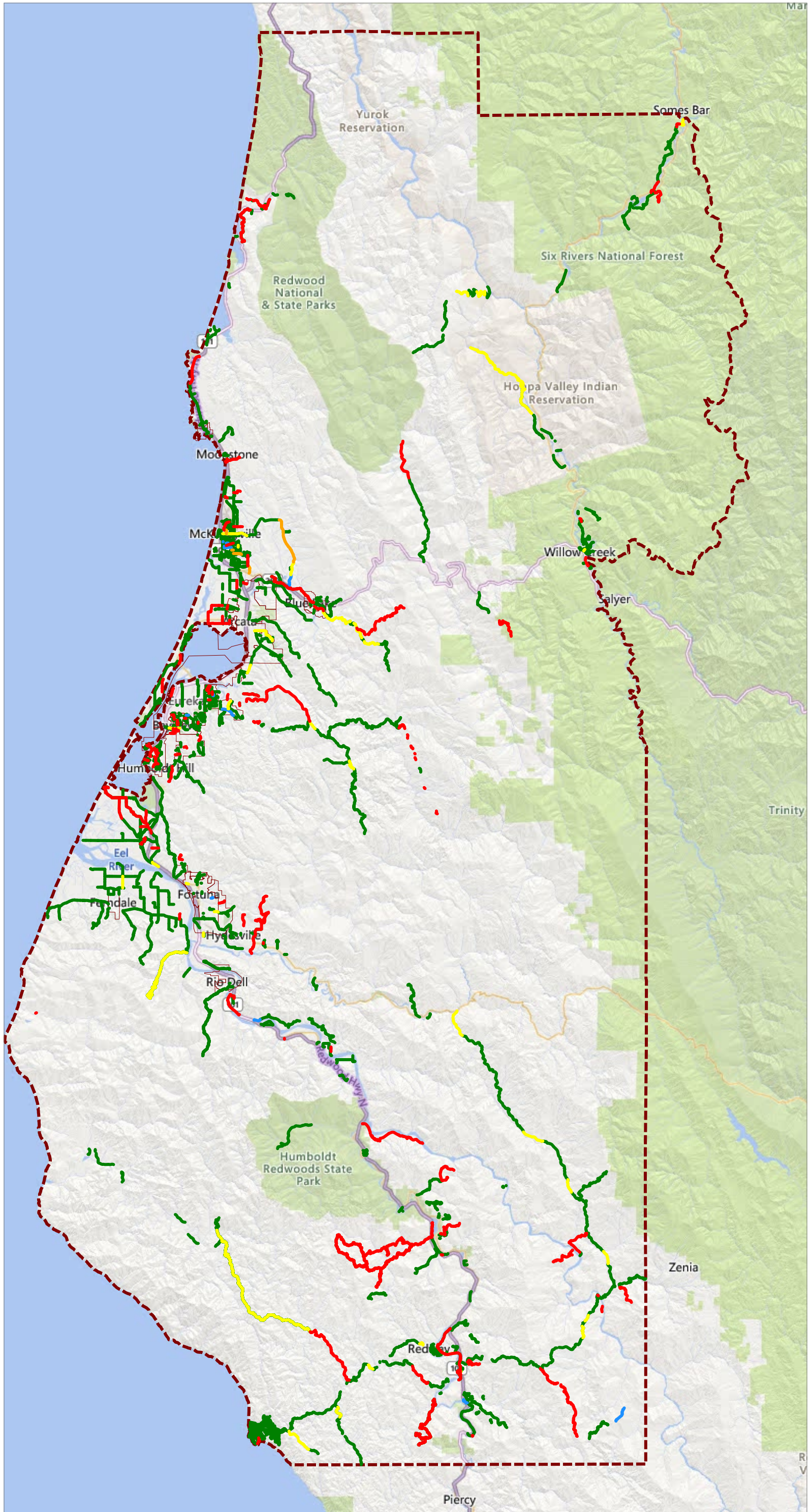


Scenario PCI Condition

2022 S3 Improve PCI to 70 - 2032 Project Period - Total Rehab for 2032: \$23,774,923 - Printed: 11/23/2022

Feature Legend

- Category I - Very Good
- Category II - Good (Non-Load)
- Category III - Good (Load)
- Category IV - Poor
- Category V - Very Poor



Appendix F

SECTIONS SELECTED FOR TREATMENT – SCENARIO 1

Scenarios - Sections Selected for Treatment

Interest: 4.00%

Inflation: 4.00%

Printed: 11/18/2022

Scenario: 2022 S1 Existing Funding (\$2M/Year)

Year	Budget	PM	Year	Budget	PM	Year	Budget	PM
2023	\$2,000,000	6%	2027	\$2,000,000	6%	2031	\$2,000,000	6%
2024	\$2,000,000	6%	2028	\$2,000,000	6%	2032	\$2,000,000	6%
2025	\$2,000,000	6%	2029	\$2,000,000	6%			
2026	\$2,000,000	6%	2030	\$2,000,000	6%			

Year: 2023

Road Name	Begin Location	End Location	Street ID	Section ID	Length	Width	Area	FC	Surface Type	Area ID	Treatment			Cost	Rating	Treatment
											Current PCI	PCI Before	PCI After			
ARBUTUS STREET	CEDAR ST	WALNUT ST	ARBUST	010	429	46	19,734	R	ST	BA - BAYSIDE VIEW	40	40	100	\$23,571	20,414	CHIP SEAL W/ DIGOUTS
DARTMOUTH DRIVE	PURDUE DR	PRINCETON DR	DARTMDR	010	400	32	12,800	R	ST	PH - PINE HILLS	40	40	100	\$15,289	20,409	CHIP SEAL W/ DIGOUTS
DOWS PRAIRIE ROAD	NORTON RD	MM 1.12	DOPRRD	020	5,913	28	165,564	RMaC	ST	FI - FIELDBROOK	42	42	100	\$197,757	26,342	CHIP SEAL W/ DIGOUTS
EEL ROCK ROAD	DYERVILLE LOOP RD	MM 2.0	EERORD	010A	10,560	19	200,640	R	ST	MI - MIRANDA	41	40	100	\$239,653	20,395	CHIP SEAL W/ DIGOUTS
FORT SEWARD ROAD	MM 5.23	MM 6.23	FOSERD	040	5,280	20	105,600	RMiC	ST	HA - HARRIS	41	41	100	\$126,133	26,561	CHIP SEAL W/ DIGOUTS
FRANK STREET	GLENWOOD ST	PENNSYLVANIA AVE	FRANKST	010	393	33	12,969	R	ST	MY - MYRTLETOWN	43	42	100	\$15,491	20,083	CHIP SEAL W/ DIGOUTS
FRENCH ROAD	MAPLE HILLS RD	US101	FRENDR	010	155	36	5,580	R	ST	MI - MIRANDA	41	41	100	\$6,665	20,316	CHIP SEAL W/ DIGOUTS
ISHI PISHI ROAD	MM 0.29	MM 0.35	ISPIRD	020	317	11	3,487	RMiC	ST	SB - SOMES BAR	50	49	100	\$4,165	24,037	CHIP SEAL W/ DIGOUTS
ISHI PISHI ROAD	MM 1.05	MM 1.59	ISPIRD	040	2,851	10	28,510	RMiC	ST	SB - SOMES BAR	42	42	100	\$34,054	26,342	CHIP SEAL W/ DIGOUTS
ISHI PISHI ROAD	MM 1.59	MM 3.59	ISPIRD	050	10,560	14	147,840	RMiC	ST	SB - SOMES BAR	45	45	100	\$176,587	25,512	CHIP SEAL W/ DIGOUTS
ISHI PISHI ROAD	MM 3.59	MM 5.59	ISPIRD	060	10,560	14	147,840	RMiC	ST	SB - SOMES BAR	50	49	100	\$176,587	24,037	CHIP SEAL W/ DIGOUTS
LISCOM HILL ROAD	GLENDALE DR	END	LIHIRD	010	16,219	17	275,723	A	ST	BA - BAYSIDE VIEW	42	42	100	\$329,336	36,586	CHIP SEAL W/ DIGOUTS
Treatment Total												\$1,345,287				
CRESTWOOD DRIVE	BUTTERMILK LN	END	CRWDDR	010	317	25	7,925	R	ST	BS - BAYSIDE	54	54	100	\$7,705	20,602	SLURRY SEAL W/ DIGOUTS
MAPLE CREEK ROAD	MM 3.87	MM 4.18	MACRRD	280	1,637	17	27,829	R	ST	KN - KNEELAND	52	52	100	\$27,056	21,344	SLURRY SEAL W/ DIGOUTS
SOUTH QUARRY ROAD	JACOBY CREEK RD	END	SOQRD	010	3,432	14	48,048	R	ST	BS - BAYSIDE	54	54	100	\$46,713	20,602	SLURRY SEAL W/ DIGOUTS
Treatment Total												\$81,474				
BRANNON MOUNTAIN ROAD	MM 4.00	NF BDRY	BRMTRD	030	4,166	15	62,490	R	ST	WI - WILLOW CREEK	54	54	100	\$36,453	34,309	SLURRY SEAL
CYPRESS STREET	WALNUT ST	END	CYPRAV	010	972	46	44,712	R	ST	BA - BAYSIDE VIEW	54	54	100	\$26,082	34,325	SLURRY SEAL

** - Treatment from Project Selection

Scenarios - Sections Selected for Treatment

Interest: 4.00%

Inflation: 4.00%

Printed: 11/18/2022

Scenario: 2022 S1 Existing Funding (\$2M/Year)

Year: 2023

Road Name	Begin Location	End Location	Street ID	Section ID	Length	Width	Area	FC	Surface Type	Area ID	Treatment			Cost	Rating	Treatment
											Current PCI	PCI Before	PCI After			
EWAN AVENUE	SHIVELY FLAT RD	SHIVELY FLAT RD	EWANAV	010	1,056	15	15,840	R	ST	RD - RIO DELL	57	57	100	\$9,240	31,379	SLURRY SEAL
FOREST VIEW DRIVE	BIGFOOT AV	BIGFOOT AV	FOVIDR	010	5,738	26	149,188	R	ST	WI - WILLOW CREEK	60	60	100	\$87,026	27,920	SLURRY SEAL
GRIFFITH ROAD	HARPER AV	SALMON AV	GRIFFRD	010	370	38	14,060	R	ST	AR - ARCATA	54	54	100	\$8,202	34,393	SLURRY SEAL
HARPER AVENUE	GRIFFITH RD	END	HARPAV	010	634	37	23,458	R	ST	AR - ARCATA	54	54	100	\$13,684	34,393	SLURRY SEAL
JACOBY CREEK ROAD	ROAD NARROWS/MAILB OXS	END OF COUNTY ROAD	JACRRD	040	2,500	16	40,000	A	AC	BS - BAYSIDE	81	81	89	\$24,444	38,308	SLURRY SEAL
JACOBY CREEK ROAD	BROOKWOOD DR	MM 1.48	JACRRD	050	7,814	19	148,466	R	ST	BS - BAYSIDE	58	58	100	\$86,605	30,314	SLURRY SEAL
MASTERSON PLACE	LEONARD DR	END	MASTPL	010	186	46	8,556	R	ST	BA - BAYSIDE VIEW	57	57	100	\$4,991	31,406	SLURRY SEAL
MURRAY ROAD	DAVID ROAD	MM 4.34	MURRRD	050	5,558	25	138,950	A	AC	FI - FIELDBROOK	80	80	88	\$84,914	37,217	SLURRY SEAL
NICOLOS DRIVE	BUTTERMILK	235' W/O BUTTERMILK	NICODR	010A	235	21	4,935	R	ST	BS - BAYSIDE	52	52	100	\$2,879	36,008	SLURRY SEAL
PATSY COURT	EILEEN RD	END	PATSCT	010	143	23	3,289	R	AC	SC - SHELTER COVE	73	73	82	\$1,919	18,097	SLURRY SEAL
PROSPECT AVENUE	SCENIC DR	LOLETA DR	PROSAV	010	898	31	27,838	R	ST	FE - FERNDALE	57	57	100	\$16,239	31,432	SLURRY SEAL
RAILROAD AVENUE	SHIVELY RD	END	RAROAV	010	1,126	14	15,764	R	ST	RD - RIO DELL	60	60	100	\$9,196	27,900	SLURRY SEAL
SEAWOOD DRIVE	SH101	PATRICKS PT DR	SEAWDR	010	1,056	28	29,568	R	ST	TR - TRINIDAD	51	50	100	\$17,248	36,789	SLURRY SEAL
SHOEMAKER ROAD	SH096	SH096	SHOERD	010	7,181	19	136,439	R	ST	HO - HOOPA	56	56	100	\$79,589	32,366	SLURRY SEAL
SOUTH ROAD	SH101	N END	SOURD	020	1,016	26	26,416	R	ST	GA - GARBERVILLE	54	54	100	\$15,409	34,055	SLURRY SEAL
SPEAR AVENUE	JANES ROAD	ARCATA CITY LIMIT/500FT EAST	SPEAAV	010	500	35	17,500	A	AC	AR - ARCATA	82	82	89	\$10,694	39,402	SLURRY SEAL
SUNSET LANE	BIGFOOT AV	HILLCREST WY	SUNSLN	010	1,590	28	44,520	R	ST	WI - WILLOW CREEK	52	52	100	\$25,970	35,670	SLURRY SEAL
SWAN ROAD	SH101	MM 0.12	SWANRD	010	633	20	12,660	R	ST	OR - ORICK	53	53	100	\$7,385	35,234	SLURRY SEAL
SWAN ROAD	MM 0.12	END	SWANRD	020	422	14	5,908	R	ST	OR - ORICK	56	56	100	\$3,446	32,509	SLURRY SEAL
WALKER AVENUE	RAILROAD DR	END	WALKAV	010	106	25	2,650	R	AC	CB - CLAM BEACH	84	84	91	\$1,546	13,881	SLURRY SEAL

Treatment Total \$573,161

Year 2023 Area Total 2,183,296

Year 2023 Total \$1,999,922

Year: 2024

Road Name	Begin Location	End Location	Street ID	Section ID	Length	Width	Area	FC	Surface Type	Area ID	Treatment			Cost	Rating	Treatment
											Current PCI	PCI Before	PCI After			
CHURCH STREET	MAIN ST	RAILROAD AVE	CHURST	020	161	22	3,542	R	ST	FE - FERNDALE	48	44	100	\$4,400	18,882	CHIP SEAL W/ DIGOUTS

** - Treatment from Project Selection

Scenarios - Sections Selected for Treatment

Interest: 4.00%

Inflation: 4.00%

Printed: 11/18/2022

Scenario: 2022 S1 Existing Funding (\$2M/Year)

Year: 2024

Road Name	Begin Location	End Location	Street ID	Section ID	Length	Width	Area	FC	Surface Type	Area ID	Current PCI	Treatment		Cost	Rating	Treatment	
												PCI Before	PCI After				
CIVIC AVENUE	SOUTH BAY DEPOT AVE	HARRISON AVE	CIVIAV	010	660	11	7,260	R	ST	PH - PINE HILLS	47	43	100	\$9,019	19,113	CHIP SEAL W/ DIGOUTS	
DEAN AVENUE	PENINSULA DR	VICTOR BLVD	DEANAV	010	315	20	6,300	R	ST	MA - MANILA	48	44	100	\$7,826	18,887	CHIP SEAL W/ DIGOUTS	
ETTERSBURG HON ROAD	MM 6.47	ETTERSBURG MON	ETHORD	050	2,798	20	55,960	RMIC	ST	ET - ETTERSBURG	52	49	100	\$69,515	23,307	CHIP SEAL W/ DIGOUTS	
FISHER ROAD	EAST END	SH036	FISHRD	030	5,900	20	118,000	R	ST	RD - RIO DELL	45	41	100	\$146,582	19,481	CHIP SEAL W/ DIGOUTS	
HEINDON ROAD	MILLER LN	END	HEINDRD	010	528	21	11,088	R	ST	AR - ARCATA	50	47	100	\$13,774	18,382	CHIP SEAL W/ DIGOUTS	
INDIANOLA ROAD	INDIANOLA CUTOFF	MYRTLE AVE	INDIRD	010	1,978	19	37,582	R	ST	BS - BAYSIDE	46	42	100	\$46,685	19,318	CHIP SEAL W/ DIGOUTS	
LANFORD ROAD	TRINIDAD SCENIC DR	END	LANFRD	010	1,795	20	35,900	R	ST	TR - TRINIDAD	45	41	100	\$44,596	19,492	CHIP SEAL W/ DIGOUTS	
PATRICKS POINT DRIVE	MM 2.23	TRND	PAPODR	030	17,318	25	432,950	RMIC	ST	TR - TRINIDAD	52	49	100	\$537,820	23,353	CHIP SEAL W/ DIGOUTS	
PLUNKETT ROAD	JACOBY CREEK RD	END	PLUNRD	010	528	19	10,032	R	ST	BS - BAYSIDE	45	41	100	\$12,462	19,493	CHIP SEAL W/ DIGOUTS	
REDWOOD LANE	SH254	LAUREL AVE	REDDLN	010	880	21	18,480	R	ST	MI - MIRANDA	47	43	100	\$22,956	19,091	CHIP SEAL W/ DIGOUTS	
TITLOW HILL ROAD	SH299	MM 2.00	TIHIRD	010	10,560	22	232,320	RMIC	ST	BL - BLUE LAKE	52	49	100	\$288,593	23,353	CHIP SEAL W/ DIGOUTS	
ZANES ROAD	ELK RIVER RD	MM 0.62	ZANERD	010	3,295	14	46,130	R	ST	PH - PINE HILLS	47	43	100	\$57,304	19,109	CHIP SEAL W/ DIGOUTS	
												Treatment Total		\$1,261,531			
FIFTH STREET	MAIN ST	B ST	FIFTST	010	330	31	10,230	R	ST	RD - RIO DELL	55	52	100	\$10,344	20,426	SLURRY SEAL W/ DIGOUTS	
KIENNEBREW LANE	DYERVILLE LOOP RD	END	KIENLN	010	686	20	13,720	R	ST	MI - MIRANDA	55	52	100	\$13,872	20,423	SLURRY SEAL W/ DIGOUTS	
LEONARD DRIVE	EUREKA ST	VANCE ST	LEONDR	010	820	37	30,340	R	ST	BA - BAYSIDE VIEW	56	53	100	\$30,677	19,942	SLURRY SEAL W/ DIGOUTS	
ORCHARD WAY	MYERS AV	SH254	ORCHWY	010	1,003	19	19,057	R	ST	MI - MIRANDA	56	53	100	\$19,269	19,930	SLURRY SEAL W/ DIGOUTS	
PAYTON LANE	SH 36	END	PAYTLN	010	360	13	4,680	R	ST	RD - RIO DELL	57	54	100	\$4,732	19,636	SLURRY SEAL W/ DIGOUTS	
PENINSULA DRIVE	SH 255	MM 1.92	PENIDR	010	10,137	20	202,740	R	ST	MA - MANILA	57	54	100	\$204,993	19,418	SLURRY SEAL W/ DIGOUTS	
REDWOOD STREET	WALNUT DR	W END	RDWDST	010	858	46	39,468	R	ST	KN - KNEELAND	57	55	100	\$39,907	19,355	SLURRY SEAL W/ DIGOUTS	
TRINIDAD SCENIC DRIVE	MP 0.95	MM 1.54	TRSCDR	040	3,115	16	49,840	R	ST	TR - TRINIDAD	56	53	100	\$50,394	19,982	SLURRY SEAL W/ DIGOUTS	
ZANES ROAD	MM 0.62	MM 0.71	ZANERD	020	429	17	7,293	R	ST	PH - PINE HILLS	62	60	100	\$7,374	16,153	SLURRY SEAL W/ DIGOUTS	
												Treatment Total		\$381,561			
AZALEA LANE	VANCE AVE	LEONARD DR	AZALLN	010	400	40	16,000	R	ST	AR - ARCATA	62	60	100	\$9,707	26,928	SLURRY SEAL	

** - Treatment from Project Selection

Scenarios - Sections Selected for Treatment

Interest: 4.00%

Inflation: 4.00%

Printed: 11/18/2022

Scenario: 2022 S1 Existing Funding (\$2M/Year)

Year: 2024

Road Name	Begin Location	End Location	Street ID	Section ID	Length	Width	Area	FC	Surface Type	Area ID	Treatment			Cost	Rating	Treatment
											Current PCI	PCI Before	PCI After			
COAST GUARD ROAD	AIRPORT RD	END	COGURD	010	158	22	3,476	R	AC	FI - FIELDBROOK	73	71	80	\$2,109	17,419	SLURRY SEAL
MONTGOMERY STREET	EEL RIVER DR	LOLETA DR	MONTGST	030	951	36	34,236	R	ST	FE - FERNDALE	61	59	100	\$20,770	28,156	SLURRY SEAL
MURRAY ROAD	MM 4.91	OLD RAILROAD GRADE RD	MURRRD	070	925	25	23,125	A	AC	FI - FIELDBROOK	76	74	83	\$14,697	31,493	SLURRY SEAL
NINETEENTH STREET	MYRTLE AVE	END	NINTNST	010	60	32	1,920	R	AC	MY - MYRTLETOWN	90	88	94	\$1,165	9,307	SLURRY SEAL
PINE CREEK ROAD	MM2.0	MOON LN	PICRRD	030	4,940	22	108,680	A	AC	HO - HOOPA	77	75	84	\$69,072	32,536	SLURRY SEAL
QUAKER STREET	TRINITY ST	GLEENWOOD ST	QUAKST	010	440	36	15,840	A	AC	MY - MYRTLETOWN	80	79	87	\$10,067	35,744	SLURRY SEAL
RED CAP ROAD	MM 2.73	MM 4.23	RECARD	070A	7,920	12	95,040	R	ST	AR - ARCATA	61	59	100	\$57,658	28,116	SLURRY SEAL
RIVER BAR ROAD	SH 36	END	RIVBARD	010	9,293	21	195,153	R	ST	RD - RIO DELL	62	60	100	\$118,393	26,858	SLURRY SEAL
SEA AVENUE	LITTLE FAIRFIELD	UNION ST	SEAAVE	010	1,785	22	39,270	A	AC	BA - BAYSIDE VIEW	80	79	87	\$24,958	35,744	SLURRY SEAL
V STREET	FERN ST	E END	VST	030	530	27	14,310	R	ST	BA - BAYSIDE VIEW	62	60	100	\$8,681	26,954	SLURRY SEAL
WILDER ROAD	SH036	END	WILDRD	010	1,901	17	32,317	R	ST	RD - RIO DELL	62	60	100	\$19,606	26,902	SLURRY SEAL
Treatment Total													\$356,882			
Year 2024 Area Total							1,972,279	Year 2024 Total				\$1,999,975				

Year: 2025

Road Name	Begin Location	End Location	Street ID	Section ID	Length	Width	Area	FC	Surface Type	Area ID	Treatment			Cost	Rating	Treatment
											Current PCI	PCI Before	PCI After			
BARK SHANTY ROAD	ISHI PISHI RD	MM 0.86	BASHRD	010	4,540	12	54,480	R	ST	SB - SOMES BAR	50	44	100	\$70,383	18,302	CHIP SEAL W/ DIGOUTS
CEDAR STREET	REDWOOD ST	CYPRESS AVE	CEAST	010	2,124	46	97,704	R	ST	BA - BAYSIDE VIEW	49	42	100	\$126,225	18,547	CHIP SEAL W/ DIGOUTS
HATCHERY ROAD	BLK	END	HATCHRD	010	7,498	28	209,944	R	ST	BL - BLUE LAKE	49	42	100	\$271,229	18,549	CHIP SEAL W/ DIGOUTS
ISHI PISHI ROAD	MM 5.59	MM 6.20	ISPIRD	070A	3,220	14	45,080	RMIC	ST	SB - SOMES BAR	55	49	100	\$58,239	22,158	CHIP SEAL W/ DIGOUTS
MITCHELL ROAD	LENTELL RD	END	MITCRD	030	7,339	17	124,763	R	ST	MY - MYRTLETOWN	50	44	100	\$161,183	18,311	CHIP SEAL W/ DIGOUTS
MONTGOMERY STREET	LOLETA DR	MAIN ST	MONTGST	020	719	27	19,413	R	ST	FE - FERNDALE	49	42	100	\$25,080	18,547	CHIP SEAL W/ DIGOUTS
OAKRIDGE DRIVE	BRICELAND RD	BRICELAND RD	OAKRDR	010	2,798	13	36,374	R	ST	GA - GARBERVILLE	50	44	100	\$46,992	18,313	CHIP SEAL W/ DIGOUTS
PHILLIPSVILLE ROAD	SH254	SH254	PHILRD	010	3,326	16	53,216	RMIC	ST	MI - MIRANDA	54	48	100	\$68,750	22,603	CHIP SEAL W/ DIGOUTS
TRINITY ACRES ROAD	ROTH RD	END	TRACRD	010	2,277	15	34,155	R	ST	WI - WILLOW CREEK	48	41	100	\$44,125	18,719	CHIP SEAL W/ DIGOUTS

** - Treatment from Project Selection

Scenarios - Sections Selected for Treatment

Interest: 4.00%

Inflation: 4.00%

Printed: 11/18/2022

Scenario: 2022 S1 Existing Funding (\$2M/Year)

Year: 2025

Road Name	Begin Location	End Location	Street ID	Section ID	Length	Width	Area	FC	Surface Type	Area ID	Treatment			Cost	Rating	Treatment
											Current PCI	PCI Before	PCI After			
WEITCHPEC SCHOOL ROAD	SH169	LWR WEITCHPEC RD	UWSCRD	010	2,323	10	23,230	R	ST	WE - WEITCHPEC	48	42	100	\$30,011	18,615	CHIP SEAL W/ DIGOUTS
VILLAGE WAY	FOREST VIEW DR	HILLCREST WY	VILLWY	010	717	28	20,076	R	ST	WI - WILLOW CREEK	49	42	100	\$25,936	18,534	CHIP SEAL W/ DIGOUTS
WEST END ROAD	URBAN BDY	ARC	WESENRD	010	1,056	30	31,680	RMaC	ST	AR - ARCATA	66	62	100	\$40,928	15,143	CHIP SEAL W/ DIGOUTS
Treatment Total													\$969,082			
ACKERMAN LANE	GOLDEN GATE DR	GOLDEN GATE DR	ACKERLN	010	2,310	20	46,200	R	ST	AL - ALDERPOINT	58	53	100	\$48,582	19,248	SLURRY SEAL W/ DIGOUTS
D STREET	ROHNERVILLE	A ST	DST	030	1,742	21	36,582	R	ST	RD - RIO DELL	64	60	100	\$38,468	15,514	SLURRY SEAL W/ DIGOUTS
ELK RIVER ROAD	RIDGEWOOD DR	ZANES RD	ELKRVRD	010	8,184	21	171,864	R	ST	PH - PINE HILLS	60	55	100	\$180,725	18,147	SLURRY SEAL W/ DIGOUTS
ELK RIVER ROAD	MM 1.98	END	ELKRVRD	030	1,490	14	20,860	R	ST	PH - PINE HILLS	59	54	100	\$21,935	18,735	SLURRY SEAL W/ DIGOUTS
GOLDEN GATE DRIVE	1593' S/O SH036	END	GOGADR	020	2,538	19	48,222	R	ST	AL - ALDERPOINT	58	53	100	\$50,708	19,236	SLURRY SEAL W/ DIGOUTS
HEMLOCK STREET	EUR	EUR	HEMLST	050	211	10	2,110	R	AC	MY - MYRTLETOWN	62	58	69	\$1,902	10,977	SLURRY SEAL W/ DIGOUTS
HOLMES FLAT ROAD	MM 1.33	MM 1.61	HOFLRD	020	1,478	14	20,692	R	ST	RD - RIO DELL	60	56	100	\$21,759	18,117	SLURRY SEAL W/ DIGOUTS
JERSEY AVENUE	ERIE ST	PENNSYLVANIA AVE	JERSAV	010	400	44	17,600	R	ST	MY - MYRTLETOWN	60	55	100	\$18,507	18,150	SLURRY SEAL W/ DIGOUTS
OAK STREET	EUREKA CITY LIMIT	E ST	OAST	010	828	48	39,744	A	AC	PH - PINE HILLS	68	63	73	\$47,763	12,988	SLURRY SEAL W/ DIGOUTS
PLEASANT AVENUE	WALNUT DR	END	PLEASAV	010	571	32	18,272	R	AC	WE - WEITCHPEC	63	59	70	\$16,469	11,049	SLURRY SEAL W/ DIGOUTS
REDWOOD STREET	E END	WALNUT DR	RDWDST	020	315	46	14,490	R	ST	KN - KNEELAND	62	58	100	\$15,237	16,848	SLURRY SEAL W/ DIGOUTS
SPRING STREET	RAILROAD AVE	SUMMER ST	SPRIST	020	422	36	15,192	R	ST	SC - SHELTER COVE	64	60	100	\$15,975	15,525	SLURRY SEAL W/ DIGOUTS
STOVER ROAD	MM 1.20	MM 3.20	STOVRD	030	10,560	19	200,640	R	ST	BL - BLUE LAKE	63	59	100	\$210,984	16,255	SLURRY SEAL W/ DIGOUTS
WEST END ROAD	MM 4.00	URBAN BDY	WEENRD	030	7,709	16	123,344	R	ST	AR - ARCATA	61	57	100	\$129,703	17,559	SLURRY SEAL W/ DIGOUTS
Treatment Total													\$818,718			
CHELSEA WAY	END	END	CHSEWA	010	121	18	2,178	R	AC	MK - MCKINLEYVILLE	92	88	94	\$1,374	9,478	SLURRY SEAL
CLAM BEACH ROAD	MP 0.25	DOWS PRAIRIE	CLBERD	020	2,323	21	48,783	R	ST	CB - CLAM BEACH	64	60	100	\$30,779	25,968	SLURRY SEAL
HILLSIDE COURT	SEA AVE	END	HILLSCT	010	739	34	25,126	R	ST	BA - BAYSIDE VIEW	64	60	100	\$15,853	25,884	SLURRY SEAL
KENSINGTON PLACE	RAVENWOOD PL	END	KENSPL	010	264	27	7,128	R	AC	AR - ARCATA	71	68	78	\$4,497	19,484	SLURRY SEAL
LOOP ROAD	ROHNERVILLE RD	HILLTOP ROAD	LOOPRD	010	1,300	30	39,000	R	AC	RD - RIO DELL	85	83	90	\$24,606	22,790	SLURRY SEAL

** - Treatment from Project Selection

Scenarios - Sections Selected for Treatment

Interest: 4.00%

Inflation: 4.00%

Printed: 11/18/2022

Scenario: 2022 S1 Existing Funding (\$2M/Year)

Year: 2025

Road Name	Begin Location	End Location	Street ID	Section ID	Length	Width	Area	FC	Surface Type	Area ID	Treatment			Cost	Rating	Treatment
											Current PCI	PCI Before	PCI After			
REDWAY DRIVE	REDWOOD DR	BRICELAND THORN	REDWDR	010	3,937	35	137,795	A	AC	GA - GARBERVILLE	78	75	83	\$91,079	31,857	SLURRY SEAL
SALMON AVENUE	GRIFFITH RD	SCHOOL RD	SALMAV	010	686	34	23,324	R	ST	AR - ARCATA	63	59	100	\$14,716	27,126	SLURRY SEAL
SOUTH ROAD	S END	SH101	SOURD	010	1,748	26	45,448	R	ST	GA - GARBERVILLE	63	59	100	\$28,675	27,213	SLURRY SEAL
Treatment Total													\$211,579			
Year 2025 Area Total							1,854,709				Year 2025 Total	\$1,999,379				

Year: 2026

Road Name	Begin Location	End Location	Street ID	Section ID	Length	Width	Area	FC	Surface Type	Area ID	Treatment			Cost	Rating	Treatment
											Current PCI	PCI Before	PCI After			
ALDERPOINT ROAD	MM 1.0	REDWOOD DR	ALPHST	480	5,280	28	147,840	A	AC	GA - GARBERVILLE	73	67	76	\$235,592	10,984	CHIP SEAL W/ DIGOUTS
PINE CREEK ROAD	MM 2.00	PINE CREEK RD	PCRKRD	020	8,659	21	181,839	RMIC	ST	WE - WEITCHPEC	56	48	100	\$244,317	21,841	CHIP SEAL W/ DIGOUTS
PINE CREEK ROAD	LOOP RD	MM1.0	PICRRD	010	5,280	22	116,160	A	AC	HO - HOOPA	75	69	78	\$185,108	11,724	CHIP SEAL W/ DIGOUTS
PINE CREEK ROAD	MM1.0	MM2.0	PICRRD	020	5,280	22	116,160	A	AC	HO - HOOPA	74	68	77	\$185,108	11,353	CHIP SEAL W/ DIGOUTS
TISH TANG ROAD	SH096	MM 1.00	TITARD	010	5,280	20	105,600	RMIC	ST	HO - HOOPA	73	66	100	\$141,883	11,090	CHIP SEAL W/ DIGOUTS
Treatment Total													\$992,006			
ADKIN COURT	ADKINS RD	END	ADKICT	010	158	36	5,688	R	AC	AR - ARCATA	65	59	70	\$5,332	10,632	SLURRY SEAL W/ DIGOUTS
AIRPORT ROAD	HWY 101	MM .33	AIRPRD	010	1,740	75	130,500	A	AC	FI - FIELDBROOK	73	67	76	\$163,105	14,005	SLURRY SEAL W/ DIGOUTS
C ROAD	OCEAN VIEW DR	BEACH DR	CRD	010	581	10	5,810	R	AC	HA - HARRIS	65	59	70	\$5,446	10,637	SLURRY SEAL W/ DIGOUTS
DELANEY DRIVE	THE TERRACE	ROTH RD	DELADR	010	475	19	9,025	R	ST	WI - WILLOW CREEK	66	60	100	\$9,870	14,908	SLURRY SEAL W/ DIGOUTS
HILLARY COURT	WALNUT DR	END	HILLCT	010	106	47	4,982	R	AC	PH - PINE HILLS	63	57	69	\$4,670	10,503	SLURRY SEAL W/ DIGOUTS
MELODY COURT	PLUNKETT RD	END	MELOCT	010	475	20	9,500	R	ST	BS - BAYSIDE	65	59	100	\$10,389	15,596	SLURRY SEAL W/ DIGOUTS
PLACER CLAIM ROAD	SH096	W PEACH CK RD	PLCLRDR	010	1,795	22	39,490	R	ST	SB - SOMES BAR	65	59	100	\$43,187	15,559	SLURRY SEAL W/ DIGOUTS
QUAKER STREET	PARK ST	TRINITY	QUAKST	020	2,626	48	126,048	A	AC	MY - MYRTLETOWN	75	69	78	\$157,541	14,934	SLURRY SEAL W/ DIGOUTS
ROHNERVILLE ROAD	MM 2.2	MM 1.1	ROHNRD	020	5,495	22	120,890	A	AC	RD - RIO DELL	70	63	73	\$151,094	12,831	SLURRY SEAL W/ DIGOUTS
STRUM ROAD	ALDERPOINT RD	580' N/O ALDERPOINT RD	STURRD	010	580	10	5,800	R	AC	AL - ALDERPOINT	65	59	70	\$5,437	10,639	SLURRY SEAL W/ DIGOUTS

** - Treatment from Project Selection

Scenarios - Sections Selected for Treatment

Interest: 4.00%

Inflation: 4.00%

Printed: 11/18/2022

Scenario: 2022 S1 Existing Funding (\$2M/Year)

											Treatment Total			\$556,072				
DOWS PRAIRIE ROAD	MM 1.12	STRAWBERRY CREEK	DOPRRD	030	1,584	28	44,352	RMaC	ST	FI - FIELDBROOK	77	69	100	\$36,032	13,829	CHIP SEAL		
PATTERSON ROAD	MM 1.00	HORSE LINTO RD	PATTRD	020	6,230	24	149,520	RMIC	ST	WI - WILLOW CREEK	77	69	100	\$121,470	13,829	CHIP SEAL		
											Treatment Total			\$157,502				
AIRPORT ROAD	MM .33	CENTRAL AVE	AIRPRD	020	3,740	37	138,380	A	AC	FI - FIELDBROOK	78	73	82	\$95,125	30,108	SLURRY SEAL		
ALICE STREET	BAYVIEW LN	KELLOG PLACE	ALICST	010	552	25	13,800	R	AC	GA - GARBERVILLE	81	77	85	\$9,055	19,952	SLURRY SEAL		
CAMP CREEK ROAD	SH096	END	CACRRD	010	1,267	17	21,539	R	ST	SB - SOMES BAR	66	60	100	\$14,133	24,847	SLURRY SEAL		
DRYDENS ROAD	MM 0.87	END	DRYDRD	020	396	12	4,752	R	ST	OR - ORICK	65	59	100	\$3,118	26,076	SLURRY SEAL		
LENTELL ROAD	MITCHELL RD	END	LENTRD	010	3,168	18	57,024	R	ST	MY - MYRTLETOWN	65	59	100	\$37,417	25,993	SLURRY SEAL		
LINCOLN AVENUE	BENDIXSEN ST	N NAVY BASE RD	LICOAV	010	3,168	20	63,360	R	ST	SA - SAMOA	65	59	100	\$41,575	26,039	SLURRY SEAL		
NEW NAVY BASE ROAD	COAST GUARD STA	PAVE CAHNGE	NNBRD	010	657	16	10,512	A	AC	SA - SAMOA	89	82	89	\$7,226	20,707	SLURRY SEAL		
NORTHWESTERN AVENUE	N END PARKING LOT	END N	NOWEAV	010	800	16	12,800	R	AC	RD - RIO DELL	83	79	87	\$8,399	20,978	SLURRY SEAL		
OLD BRICELAND ROAD	SPROWEL CR RD	MM 0.48	OLBRRD	010	2,534	28	70,952	R	ST	GA - GARBERVILLE	66	60	100	\$46,557	24,871	SLURRY SEAL		
SANTA CLARA STREET	PARK ST	RIDGE WAY	SNTCLST	010	1,042	46	47,932	R	ST	MY - MYRTLETOWN	65	59	100	\$31,452	26,025	SLURRY SEAL		
											Treatment Total			\$294,057				
Year 2026 Area Total											1,760,255		Year 2026 Total			\$1,999,637		

Year: 2027

Road Name	Begin Location	End Location	Street ID	Section ID	Length	Width	Area	FC	Surface Type	Area ID	Treatment			Cost	Rating	Treatment
											Current PCI	PCI Before	PCI After			
DRAKE HILL ROAD	THELMA ST	ROHNERVILLE RD	DRHIRD	020	3,243	24	77,832	A	AC	RD - RIO DELL	73	65	74	\$128,991	10,308	CHIP SEAL W/ DIGOUTS
HOOKTON ROAD	TOMPkins HILL RD	HWY101	HOOKRD	010	625	23	14,375	A	AC	FE - FERNDAL	73	65	74	\$23,824	10,308	CHIP SEAL W/ DIGOUTS
MATTOLE ROAD	MM 7.91	MM 6.91	MATTRD	350	5,280	22	116,160	A	AC	RD - RIO DELL	76	69	78	\$192,512	11,373	CHIP SEAL W/ DIGOUTS
PINE CREEK ROAD	PINE CREEK RD	MM 2.00	PCRKRD	010	10,560	21	221,760	RMIC	ST	WE - WEITCHPEC	58	48	100	\$309,872	21,069	CHIP SEAL W/ DIGOUTS
SPROWEL CREEK ROAD	CAMP KIMTU ROAD	BRICELAND ROAD	SPCRRD	030	5,187	23	119,301	A	AC	GA - GARBERVILLE	76	69	78	\$197,718	11,376	CHIP SEAL W/ DIGOUTS
TISH TANG ROAD	MM 1.00	TISH TANG RD	TITARD	020	5,861	20	117,220	RMIC	ST	HO - HOOPA	74	65	100	\$163,795	11,171	CHIP SEAL W/ DIGOUTS
WASHINGTON AVE	100FT WEST OF 3 CABINS LN	MCKINLEYVILLE AVE	WASHAV	020	969	34	32,946	A	AC	AR - ARCATA	73	65	74	\$54,601	10,308	CHIP SEAL W/ DIGOUTS
											Treatment Total			\$1,071,313		

** - Treatment from Project Selection

Scenarios - Sections Selected for Treatment

Interest: 4.00%

Inflation: 4.00%

Printed: 11/18/2022

Scenario: 2022 S1 Existing Funding (\$2M/Year)

Year: 2027

Road Name	Begin Location	End Location	Street ID	Section ID	Length	Width	Area	FC	Surface Type	Area ID	Current PCI	Treatment		Cost	Rating	Treatment
												PCI Before	PCI After			
12TH STREET	CITY LIMITS RRX	RIVERWALK DR	12THST	010	1,367	40	54,680	A	AC		76	69	78	\$71,075	14,503	SLURRY SEAL W/ DIGOUTS
ALDER LANE	FERNWOOD DR	END	ALDELN	010	475	39	18,525	R	ST	GA - GARBerville	68	60	100	\$21,070	14,369	SLURRY SEAL W/ DIGOUTS
BAY POINTE COURT	HERRICK AVE	END	BAYPCT	010	505	36	18,180	R	AC	BA - BAYSIDE VIEW	65	59	70	\$17,723	11,725	SLURRY SEAL W/ DIGOUTS
COUNTRY CLUB ES ROAD	MILL ST	END	COCLERD	010	1,478	21	31,038	R	AC	RD - RIO DELL	66	59	70	\$30,258	10,175	SLURRY SEAL W/ DIGOUTS
COD STREET	BUHNE DR	END	CODST	010	761	20	15,220	R	AC	PH - PINE HILLS	66	59	70	\$14,838	10,174	SLURRY SEAL W/ DIGOUTS
CROCCO LANE	SHIVELY FLAT RD	1788' N/O SHIVELY FLAT RD	CROCLN	010	1,788	12	21,456	R	ST	RD - RIO DELL	68	60	100	\$24,403	14,351	SLURRY SEAL W/ DIGOUTS
ELK RIVER ROAD	ZANES RD	MM 1.98	ELKRVRD	020	10,454	20	209,080	R	ST	PH - PINE HILLS	67	59	100	\$237,800	15,012	SLURRY SEAL W/ DIGOUTS
FRANKLIN AVENUE	LOLETA DR	LINCOLN AVE	FRANKAV	010	1,055	48	50,640	R	AC	FE - FERNDale	66	59	70	\$49,368	10,173	SLURRY SEAL W/ DIGOUTS
JORDAN COURT	PILLOR DR	END	JORDCT	010	211	36	7,596	R	AC	AR - ARCATA	63	55	67	\$7,405	9,992	SLURRY SEAL W/ DIGOUTS
MANZANITA STREET	HEARTWOOD DR	SITKA CT	MANZST	010	288	36	10,368	R	AC	AR - ARCATA	66	58	70	\$10,108	10,171	SLURRY SEAL W/ DIGOUTS
WATERS AVENUE	HEARTWOOD DR	END	WATERAV	010	146	36	5,256	R	AC	AR - ARCATA	66	58	70	\$5,124	10,171	SLURRY SEAL W/ DIGOUTS
Treatment Total													\$489,172			
C STREET	THIRD ST	END	CST	020	220	23	5,060	R	AC	OR - ORICK	75	68	78	\$3,453	15,382	SLURRY SEAL
DREDGE ROAD	SH096	END	DREDRD	010	2,010	11	22,110	R	ST	SB - SOMES BAR	67	59	100	\$15,088	24,964	SLURRY SEAL
HARVARD DRIVE	PURDUE DR	PRINCETON DR	HARVDR	010	288	32	9,216	R	ST	PH - PINE HILLS	68	60	100	\$6,289	23,948	SLURRY SEAL
HOWE CREEK ROAD	MM .92	MM 1.02	HOCRRD	030	528	22	11,616	R	AC	RD - RIO DELL	79	74	83	\$7,927	18,416	SLURRY SEAL
MARTIN ROAD	SH299	SH299	MARTRD	010	478	25	11,950	R	ST	FI - FIELDBROOK	66	58	100	\$8,155	25,719	SLURRY SEAL
MATTOLE ROAD	MM 17.0	MM 17.4	MATTRD	600	2,112	22	46,464	A	AC	RD - RIO DELL	87	78	86	\$33,218	21,718	SLURRY SEAL
PIGEON POINT ROAD	MYRTLE AVE	END	PIGPTRD	010	6,389	24	153,336	R	ST	MY - MYRTLETOWN	68	60	100	\$104,639	23,941	SLURRY SEAL
SHELTER COVE ROAD	BRICELAND THORN ROAD	MM 1.0	SHCORD	010	5,280	20	105,600	A	AC	SC - SHELTER COVE	77	70	79	\$75,495	27,325	SLURRY SEAL
SHIVELY FLAT ROAD	CROCCO LN	END	SHFLRD	010	5,491	12	65,892	R	ST	RD - RIO DELL	68	60	100	\$44,966	23,872	SLURRY SEAL
SIMPSON MILL ROAD	ARC	END	SIMPMRD	010	1,320	16	21,120	R	ST	AR - ARCATA	66	58	100	\$14,413	25,725	SLURRY SEAL
TULLEY CREEK ROAD	BALD HILLS RD	BRIDGE	TUCRRD	010	10,243	18	184,374	R	ST	WE - WEITCHPEC	68	60	100	\$125,820	23,918	SLURRY SEAL
Treatment Total													\$439,463			
Year 2027 Area Total									1,778,371	Year 2027 Total		\$1,999,948				

** - Treatment from Project Selection

Scenarios - Sections Selected for Treatment

Interest: 4.00%

Inflation: 4.00%

Printed: 11/18/2022

Scenario: 2022 S1 Existing Funding (\$2M/Year)

Year: 2028

Road Name	Begin Location	End Location	Street ID	Section ID	Length	Width	Area	FC	Surface Type	Area ID	Treatment			Cost	Rating	Treatment
											Current PCI	PCI Before	PCI After			
HARRIS STREET	HALL AVE	HARRISON AVE	HARRST	010	3,800	45	171,000	A	AC	MY - MYRTLETOWN	77	68	77	\$294,734	11,052	CHIP SEAL W/ DIGOUTS
ISHI PISHI ROAD	MM 6.60	END/ MM 7.53	ISPIRD	070C	4,913	14	68,782	RMiC	ST	SB - SOMES BAR	61	49	100	\$99,956	19,883	CHIP SEAL W/ DIGOUTS
OLD ARCATA RD/MYRTLE AVE	HOOVER ST	HUBBARD LN	OARMYA	020	5,110	50	255,500	A	AC	BS - BAYSIDE	73	62	73	\$440,378	9,666	CHIP SEAL W/ DIGOUTS
PATTERSON ROAD	COUNTRY CLUB	MM 1.00	PATTRD	010	5,280	24	126,720	RMiC	ST	WI - WILLOW CREEK	79	66	100	\$184,153	10,485	CHIP SEAL W/ DIGOUTS
PRICE CREEK ROAD	MM 2.0	MM 3.0	PCRD	030	5,280	16	84,480	A	AC	RD - RIO DELL	77	68	77	\$145,609	11,050	CHIP SEAL W/ DIGOUTS
SEELY MCINTOSH ROAD	COUNTRY CLUB	MM 1.45	SEMCRD	010	7,656	18	137,808	RMiC	ST	WI - WILLOW CREEK	78	66	100	\$200,266	10,618	CHIP SEAL W/ DIGOUTS
SEELY MCINTOSH ROAD	MM 1.45	TRI CO	SEMCRD	020	4,140	14	57,960	RMiC	ST	WI - WILLOW CREEK	60	48	100	\$84,229	20,294	CHIP SEAL W/ DIGOUTS
Treatment Total													\$1,449,324			
BIRD AVENUE	CLIFF AV	END	BIRDAV	020	550	36	19,800	R	AC	AR - ARCATA	68	59	70	\$20,075	9,796	SLURRY SEAL W/ DIGOUTS
BLUE LAKE BLVD	MM1.0	3000' E/O MM1.0	BLLABL	060A	3,000	20	60,000	R	AC	BL - BLUE LAKE	66	57	68	\$60,833	9,669	SLURRY SEAL W/ DIGOUTS
BUGENIG LANE	SCHOOL RD	END	BUGELN	010	400	30	12,000	R	AC	AR - ARCATA	68	59	70	\$12,167	9,796	SLURRY SEAL W/ DIGOUTS
CAMELLIA DRIVE	SUTTER RD	END	CAMEDR	010	1,214	36	43,704	R	AC	AR - ARCATA	68	59	70	\$44,311	9,796	SLURRY SEAL W/ DIGOUTS
COACH WAY	HALFWAY AV	SHAMBERGER CT	COACWY	010	509	36	18,324	R	AC	FI - FIELDBROOK	69	60	71	\$18,578	9,863	SLURRY SEAL W/ DIGOUTS
HERRING STREET	BUHNE DR	END	HERRST	010	289	28	8,092	R	AC	PH - PINE HILLS	68	59	70	\$8,204	9,799	SLURRY SEAL W/ DIGOUTS
IAN COURT	BACHETTI DR	END	IANCT	010	106	36	3,816	R	AC	BA - BAYSIDE VIEW	68	59	70	\$3,869	9,799	SLURRY SEAL W/ DIGOUTS
JUNIPER AVENUE	COTTONWOOD AVE	MULBERRY ST	JUNIPAV	010	374	36	13,464	R	AC	AR - ARCATA	69	60	71	\$13,651	9,863	SLURRY SEAL W/ DIGOUTS
MEADOWBROOKE PLACE	SUTTER RD	END	MDBRKPL	010	475	36	17,100	R	AC	AR - ARCATA	68	59	70	\$17,337	9,796	SLURRY SEAL W/ DIGOUTS
SCENIC DRIVE	LOLETA DR	SUMMER ST	SCENDR	020	482	24	11,568	R	AC	LO - LOLETA	64	54	66	\$11,729	9,553	SLURRY SEAL W/ DIGOUTS
TASI LANE	SUTTER RD	STARLING AVE	TASILN	010	792	36	28,512	R	AC	AR - ARCATA	68	59	70	\$28,908	9,796	SLURRY SEAL W/ DIGOUTS
THE TERRACE	TRINITY ACRES	COUNTRY CLUB	THTERR	010	4,351	22	95,722	R	AC	WI - WILLOW CREEK	66	56	68	\$97,050	9,659	SLURRY SEAL W/ DIGOUTS
UNDERWOOD COURT	END	END	UNDECT	010	792	25	19,800	R	AC	FI - FIELDBROOK	66	56	68	\$20,075	9,667	SLURRY SEAL W/ DIGOUTS
Treatment Total													\$356,785			
ALDERPOINT ROAD	MM 43	MM 42	ALPHST	050	5,280	22	116,160	A	AC	AL - ALDERPOINT	87	80	88	\$86,366	29,721	SLURRY SEAL

** - Treatment from Project Selection

Scenarios - Sections Selected for Treatment

Interest: 4.00%

Inflation: 4.00%

Printed: 11/18/2022

Scenario: 2022 S1 Existing Funding (\$2M/Year)

Year: 2028

Road Name	Begin Location	End Location	Street ID	Section ID	Length	Width	Area	FC	Surface Type	Area ID	Current PCI	Treatment		Cost	Rating	Treatment
												PCI Before	PCI After			
FLOWER MCNEIL ROAD	COUNTRY CLUB	END	FLMCRD	010	370	20	7,400	R	ST	WI - WILLOW CREEK	70	60	100	\$5,252	23,113	SLURRY SEAL
IAN LANE	MCKINLEYVILLE AV	OAKDALE DR	IANLN	010	343	36	12,348	R	AC	AR - ARCATA	80	72	81	\$8,764	14,892	SLURRY SEAL
MC KEOWN LANE	SHIVELY FLAT RD	END	MCKWLN	010	652	8	5,216	R	ST	BA - BAYSIDE VIEW	69	59	100	\$3,702	24,109	SLURRY SEAL
PARK STREET	LOLETA DR	FRANKLIN AVE	PARKST	050	301	40	12,040	R	ST	FE - FERNDALE	69	59	100	\$8,545	24,126	SLURRY SEAL
RIVERSIDE PARK ROAD	SH036	END	RIPARD	010	3,547	21	74,487	R	ST	RD - RIO DELL	69	59	100	\$52,864	24,038	SLURRY SEAL
UNION STREET	MM .32	EUREKA CITY LIMIT	UNIOST	020	1,056	24	25,344	A	AC	BA - BAYSIDE VIEW	91	80	87	\$18,844	20,345	SLURRY SEAL
WEBSTER STREET	LUNDBLADE ST	HANSEN ST	WEBSST	010	528	23	12,144	R	AC	OR - ORICK	80	72	81	\$8,619	14,893	SLURRY SEAL
Treatment Total													\$192,955			
Year 2028 Area Total							1,519,291	Year 2028 Total					\$1,999,065			

Year: 2029

Road Name	Begin Location	End Location	Street ID	Section ID	Length	Width	Area	FC	Surface Type	Area ID	Current PCI	Treatment		Cost	Rating	Treatment
												PCI Before	PCI After			
DOWS PRAIRIE ROAD	STRAWBERRY CREK	CRANNEL RD	DOPRRD	010	12,461	22	274,142	RMaC	ST	FI - FIELDBROOK	62	48	100	\$414,325	19,523	CHIP SEAL W/ DIGOUTS
DOWS PRAIRIE ROAD	NORTON RD	MM 1.12	DOPRRD	020	5,913	28	165,564	RMaC	ST	FI - FIELDBROOK	42	65	100	\$250,226	10,580	CHIP SEAL W/ DIGOUTS
FORT SEWARD ROAD	MM 5.23	MM 6.23	FOSERD	040	5,280	20	105,600	RMiC	ST	HA - HARRIS	41	65	100	\$159,599	10,580	CHIP SEAL W/ DIGOUTS
ISHI PISHI ROAD	MM 0.29	MM 0.35	ISPIRD	020	317	11	3,487	RMiC	ST	SB - SOMES BAR	50	65	100	\$5,270	10,580	CHIP SEAL W/ DIGOUTS
LISCOM HILL ROAD	GLENDALE DR	END	LIHIRD	010	16,219	17	275,723	A	ST	BA - BAYSIDE VIEW	42	65	100	\$416,715	14,695	CHIP SEAL W/ DIGOUTS
Treatment Total													\$1,246,135			
BEAR CANYON ROAD	REDWOOD DR	MM 0.15	BECARD	010	792	18	14,256	R	ST	GA - GARBERVILLE	72	59	100	\$17,537	13,504	SLURRY SEAL W/ DIGOUTS
MATTOLE ROAD	CHAMBERS RD	LIGHTHOUSE RD	MATTRD	290	3,621	20	72,420	A	AC	ET - ETTERSBURG	83	70	79	\$101,816	11,243	SLURRY SEAL W/ DIGOUTS
STOVER ROAD	BAIR RD	MM 1.05	STOVRD	010	5,544	19	105,336	R	ST	BL - BLUE LAKE	72	59	100	\$129,581	13,534	SLURRY SEAL W/ DIGOUTS
WEST END ROAD	HATCHERY RD	MM 2.00	WEENRD	010	10,560	16	168,960	R	ST	AR - ARCATA	71	58	100	\$207,850	14,043	SLURRY SEAL W/ DIGOUTS
Treatment Total													\$456,784			
FAIRWAY DRIVE	BIGFOOT AV	END	FAIRW	010	1,846	36	66,456	R	ST	WI - WILLOW CREEK	71	59	100	\$49,051	23,348	SLURRY SEAL

** - Treatment from Project Selection

Scenarios - Sections Selected for Treatment

Interest: 4.00%

Inflation: 4.00%

Printed: 11/18/2022

Scenario: 2022 S1 Existing Funding (\$2M/Year)

Year: 2029

Road Name	Begin Location	End Location	Street ID	Section ID	Length	Width	Area	FC	Surface Type	Area ID	Treatment			Cost	Rating	Treatment	
											Current PCI	PCI Before	PCI After				
GOLDEN GATE DRIVE	SH036	1593' S/O SH036	GOGADR	010	1,593	25	39,825	R	ST	AL - ALDERPOINT	72	59	100	\$29,395	22,501	SLURRY SEAL	
HANSEN STREET	WEBSTER ST	END	HANSST	010	375	23	8,625	R	ST	OR - ORICK	71	58	100	\$6,366	23,442	SLURRY SEAL	
JACOBY CREEK ROAD	ROAD NARROWS/MAILB OXS	END OF COUNTY ROAD	JACRRD	040	2,500	16	40,000	A	AC	BS - BAYSIDE	81	81	89	\$30,930	30,261	SLURRY SEAL	
MITCHELL HEIGHTS DRIVE	MYRTLE AVE	RANCHO VISTA RD	MITHTDR	010	3,221	18	57,978	R	ST	MY - MYRTLETOWN	71	59	100	\$42,794	23,371	SLURRY SEAL	
OLE HANSON ROAD	MYRTLE AVE	2087	OLHARD	010	3,316	19	63,004	R	ST	BS - BAYSIDE	72	59	100	\$46,503	22,522	SLURRY SEAL	
POOLE ROAD	CENTERVILLE ROAD	MM 1.0	POORD	010	5,280	10	52,800	R	AC	FE - FERNDALE	83	76	84	\$38,972	18,621	SLURRY SEAL	
SCHOOL ROAD	SHIVELY FLAT RD	END	SCHLRD	010	158	10	1,580	R	ST	AR - ARCATA	71	59	100	\$1,166	23,371	SLURRY SEAL	
SPEAR AVENUE	JANES ROAD	ARCATA CITY LIMIT/500FT EAST	SPEAAV	010	500	35	17,500	A	AC	AR - ARCATA	82	83	90	\$13,532	31,036	SLURRY SEAL	
UNION STREET	MADISON ST	MM .32	UNIOST	010	1,750	28	49,000	A	AC	BA - BAYSIDE VIEW	92	78	86	\$37,889	20,072	SLURRY SEAL	
Treatment Total													\$296,599				
Year 2029 Area Total							1,582,256	Year 2029 Total					\$1,999,518				

Year: 2030

Road Name	Begin Location	End Location	Street ID	Section ID	Length	Width	Area	FC	Surface Type	Area ID	Treatment			Cost	Rating	Treatment
											Current PCI	PCI Before	PCI After			
ETTERSBURG HON ROAD	MM 6.47	ETTERSBURG MON	ETHORD	050	2,798	20	55,960	RMIC	ST	ET - ETTERSBURG	52	65	100	\$87,958	10,173	CHIP SEAL W/ DIGOUTS
ISHI PISHI ROAD	MM 1.05	MM 1.59	ISPIRD	040	2,851	10	28,510	RMIC	ST	SB - SOMES BAR	42	63	100	\$44,812	11,544	CHIP SEAL W/ DIGOUTS
ISHI PISHI ROAD	MM 1.59	MM 3.59	ISPIRD	050	10,560	14	147,840	RMIC	ST	SB - SOMES BAR	45	63	100	\$232,376	11,544	CHIP SEAL W/ DIGOUTS
ISHI PISHI ROAD	MM 3.59	MM 5.59	ISPIRD	060	10,560	14	147,840	RMIC	ST	SB - SOMES BAR	50	63	100	\$232,376	11,544	CHIP SEAL W/ DIGOUTS
TITLOW HILL ROAD	SH299	MM 2.00	TIHIRD	010	10,560	22	232,320	RMIC	ST	BL - BLUE LAKE	52	65	100	\$365,162	10,173	CHIP SEAL W/ DIGOUTS
Treatment Total													\$962,685			
4TH STREET	MC DERMOTT	VAN DUZZEN	4THST	010	240	20	4,800	R	AC	RD - RIO DELL	72	59	70	\$5,264	9,057	SLURRY SEAL W/ DIGOUTS
ANDERSON LANE	STAGECOACH RD	PATRICK PT DR	ANDRLN	010	1,384	20	27,680	R	ST	TR - TRINIDAD	74	59	100	\$35,413	13,327	SLURRY SEAL W/ DIGOUTS
WEBSTER STREET	WEBSTER ST	REDWOOD ST	BARUST	010	375	23	8,625	R	AC	OR - ORICK	71	58	69	\$9,458	9,035	SLURRY SEAL W/ DIGOUTS
BURWOOD DRIVE	SH299	RIVERSIDE LN	BURWDR	010	528	25	13,200	R	AC	WI - WILLOW CREEK	72	60	70	\$14,475	9,103	SLURRY SEAL W/ DIGOUTS

** - Treatment from Project Selection

Scenarios - Sections Selected for Treatment

Interest: 4.00%

Inflation: 4.00%

Printed: 11/18/2022

Scenario: 2022 S1 Existing Funding (\$2M/Year)

Year: 2030

Road Name	Begin Location	End Location	Street ID	Section ID	Length	Width	Area	FC	Surface Type	Area ID	Current PCI	Treatment		Cost	Rating	Treatment	
												PCI Before	PCI After				
FISHER ROAD	SH036	MM 0.33	FISHRD	010	1,727	14	24,178	R	ST	RD - RIO DELL	75	60	100	\$30,933	12,902	SLURRY SEAL W/ DIGOUTS	
GWIN ROAD	STEVEN WY	END	GWINRD	010	866	36	31,176	R	AC	AR - ARCATA	72	60	70	\$34,188	9,099	SLURRY SEAL W/ DIGOUTS	
LEXINGTON COURT	CAMELLIA DR	END	LEXICT	010	150	36	5,400	R	AC	AR - ARCATA	71	58	69	\$5,922	9,036	SLURRY SEAL W/ DIGOUTS	
MILL CREEK ROAD	BARTOW RD	MILL CREEK	MILLCRD	010	1,224	36	44,064	R	AC	SC - SHELTER COVE	72	60	70	\$48,321	9,103	SLURRY SEAL W/ DIGOUTS	
MULBERRY STREET	HEARTWOOD DR	JUNIPER AVE	MULBST	010	360	36	12,960	R	AC	AR - ARCATA	71	58	69	\$14,212	9,036	SLURRY SEAL W/ DIGOUTS	
RAILROAD DRIVE	THIEL AV	MCKINLEYVILLE AV	RAILDR	010	1,356	25	33,900	R	AC	AR - ARCATA	72	60	70	\$37,175	9,099	SLURRY SEAL W/ DIGOUTS	
SAGITTARIUS PLACE	CAMELLIA DR	END	SAGITPL	010	106	80	8,480	R	AC	AR - ARCATA	71	58	69	\$9,299	9,036	SLURRY SEAL W/ DIGOUTS	
SCHOOL ROAD	SH254	OAKS ST	SHOLRD	010	739	21	15,519	R	AC	GA - GARBERVILLE	71	58	70	\$17,018	9,039	SLURRY SEAL W/ DIGOUTS	
SINGLEY LANE	SH 101	SINGLEY RD	SINGLN	010	1,214	22	26,708	R	AC	FE - FERNDALE	71	58	69	\$29,288	9,038	SLURRY SEAL W/ DIGOUTS	
TRINIDAD SCENIC DRIVE	MM 2.06	IR BDRY	TRSCDR	080	1,172	20	23,440	R	ST	TR - TRINIDAD	74	59	100	\$29,989	13,327	SLURRY SEAL W/ DIGOUTS	
VISTA DRIVE	BELLA VISTA RD	BELLA VISTA RD	VISTADR	010	2,973	20	59,460	R	AC	AR - ARCATA	72	60	70	\$65,204	9,100	SLURRY SEAL W/ DIGOUTS	
WEST END ROAD	MM 2.00	MM 4.00	WEENRD	020	10,560	16	168,960	R	ST	AR - ARCATA	73	58	100	\$216,164	13,698	SLURRY SEAL W/ DIGOUTS	
Treatment Total													\$602,324				
A STREET	SH 36	ROHNERVILLE	AST	010	3,062	17	52,054	R	ST	RD - RIO DELL	73	58	100	\$39,958	22,816	SLURRY SEAL	
AVALON DRIVE	RIDGEWOOD DR	WALNUT DR	AVALDR	010	1,373	30	41,190	R	ST	PH - PINE HILLS	73	58	100	\$31,619	22,821	SLURRY SEAL	
BERTA ROAD	MM 0.17	MM 1.00	BERTRD	020	4,392	13	57,096	R	ST	PH - PINE HILLS	73	58	100	\$43,828	22,797	SLURRY SEAL	
CEDAR STREET	CYPRESS AVE	END	CEAST	020	1,776	36	63,936	R	ST	BA - BAYSIDE VIEW	73	58	100	\$49,079	22,821	SLURRY SEAL	
G STREET	OAK ST	END	GST	020	373	40	14,920	R	ST	MI - MIRANDA	73	58	100	\$11,453	22,784	SLURRY SEAL	
KIMTU ROAD	COUNTRY CLUB	END	KIMTRD	010	2,904	19	55,176	R	ST	WI - WILLOW CREEK	73	58	100	\$42,355	22,778	SLURRY SEAL	
LOWELL STREET	SH101	END	LOWEST	010	485	30	14,550	R	ST	PH - PINE HILLS	74	59	100	\$11,169	22,211	SLURRY SEAL	
MURRAY ROAD	MM 4.91	OLD RAILROAD GRADE RD	MURRRD	070	925	25	23,125	A	AC	FI - FIELDBROOK	76	73	82	\$18,597	24,607	SLURRY SEAL	
OLD BRICELAND ROAD	MM 4.48	MM 5.42	OLBRRD	060	4,963	14	69,482	R	ST	GA - GARBERVILLE	74	59	100	\$53,336	22,140	SLURRY SEAL	
PARK STREET	FRANKLIN AVE	LOLETA DR	PARKST	040	771	48	37,008	R	ST	FE - FERNDALE	73	58	100	\$28,408	22,821	SLURRY SEAL	
QUAKER STREET	TRINITY ST	GLENWOOD ST	QUAKST	010	440	36	15,840	A	AC	MY - MYRTLETOWN	80	79	86	\$12,738	28,237	SLURRY SEAL	

Scenarios - Sections Selected for Treatment

Interest: 4.00%

Inflation: 4.00%

Printed: 11/18/2022

Scenario: 2022 S1 Existing Funding (\$2M/Year)

Year: 2030

Road Name	Begin Location	End Location	Street ID	Section ID	Length	Width	Area	FC	Surface Type	Area ID	Treatment			Cost	Rating	Treatment	
											Current PCI	PCI Before	PCI After				
SANDY PRAIRIE ROAD	DRAKE HILL ROAD	SH 101	SAPRRD	010	4,158	17	70,686	R	AC	RD - RIO DELL	81	73	82	\$54,260	17,107	SLURRY SEAL	
SEA AVENUE	LITTLE FAIRFIELD	UNION ST	SEAAVE	010	1,785	22	39,270	A	AC	BA - BAYSIDE VIEW	80	79	86	\$31,580	28,237	SLURRY SEAL	
SWANTADO COURT	IMESON RD	END	SWANCT	010	317	27	8,559	R	AC	FI - FIELDBROOK	83	72	81	\$6,570	13,777	SLURRY SEAL	
Treatment Total													\$434,951				
Year 2030 Area Total							1,683,912						Year 2030 Total	\$1,999,959			

Year: 2031

Road Name	Begin Location	End Location	Street ID	Section ID	Length	Width	Area	FC	Surface Type	Area ID	Treatment			Cost	Rating	Treatment
											Current PCI	PCI Before	PCI After			
REDWOOD STREET	HANSEN ST	BARNUM ST	REDWST	010	234	30	7,020	R	AC	OR - ORICK	71	56	68	\$8,006	8,589	SLURRY SEAL W/ DIGOUTS
STAGECOACH ROAD	PATRICKS PT DR	MM 1.5	STAGRD	010A	7,920	18	142,560	R	ST	TR - TRINIDAD	76	58	100	\$189,684	12,991	SLURRY SEAL W/ DIGOUTS
Treatment Total													\$197,690			
ALDER STREET	E ST	END	ALDEST	020	581	28	16,268	R	ST	BA - BAYSIDE VIEW	76	58	100	\$12,987	21,986	SLURRY SEAL
ANKER ROAD	FIELDBROOK RD	END	ANKERD	010	1,525	20	30,500	R	ST	BA - BAYSIDE VIEW	79	60	100	\$24,349	20,340	SLURRY SEAL
AUSTIN AVENUE	HUM HILL RD	END	AUSTAV	010	615	32	19,680	R	ST	PH - PINE HILLS	79	60	100	\$15,711	20,346	SLURRY SEAL
BEAR CANYON ROAD	MM 0.15	MM 0.42	BECARD	020	1,426	18	25,668	R	ST	GA - GARBERVILLE	79	60	100	\$20,492	20,437	SLURRY SEAL
BERTA ROAD	ELK RIVER RD	MM 0.17	BERTRD	010	887	20	17,740	R	ST	PH - PINE HILLS	77	59	100	\$14,162	21,203	SLURRY SEAL
BIGFOOT AVENUE	PATTERSON RD	HILLCREST WY	BIGFAV	010	2,640	38	100,320	R	ST	WI - WILLOW CREEK	78	60	100	\$80,089	20,685	SLURRY SEAL
CHURCH STREET	REDWOOD DR	LOCUST ST	CHRCST	010	295	30	8,850	R	ST	GA - GARBERVILLE	79	60	100	\$7,065	20,365	SLURRY SEAL
COUNTY BARN ROAD	FRESHWATER POOL RD	END	COBARD	010	422	11	4,642	R	ST	OR - ORICK	79	60	100	\$3,706	20,355	SLURRY SEAL
COUNTY YARD ROAD	ALDERPOINT RD	ALDEROINT RD	COYARD	010	795	14	11,130	R	ST	AL - ALDERPOINT	79	60	100	\$8,885	20,351	SLURRY SEAL
DONNA DRIVE	HUM HILL RD	HUM HILL RD	DONNDR	010	2,197	36	79,092	R	ST	PH - PINE HILLS	79	60	100	\$63,142	20,346	SLURRY SEAL
D STREET	EUR CL	SPRUCE ST	DST	010	857	48	41,136	R	ST	RD - RIO DELL	76	58	100	\$32,840	21,973	SLURRY SEAL
DUMP ROAD	SH036	END	DUMPRD	010	1,003	10	10,030	R	ST		79	60	100	\$8,007	20,351	SLURRY SEAL
EDDY STREET	CHURCH ST	END	EDDYST	010	239	26	6,214	R	ST	RD - RIO DELL	79	60	100	\$4,961	20,331	SLURRY SEAL
FELT ROAD	WOOD GULCH RD	FRESHWATER RD	FELTRD	020	1,872	11	20,592	R	ST	KN - KNEELAND	79	60	100	\$16,439	20,351	SLURRY SEAL

Scenarios - Sections Selected for Treatment

Interest: 4.00%

Inflation: 4.00%

Printed: 11/18/2022

Scenario: 2022 S1 Existing Funding (\$2M/Year)

Year: 2031

Road Name	Begin Location	End Location	Street ID	Section ID	Length	Width	Area	FC	Surface Type	Area ID	Current PCI	Treatment		Cost	Rating	Treatment
												PCI Before	PCI After			
FERN STREET	WALNUT ST	CEDAR ST	FERNST	030	425	48	20,400	R	ST	BA - BAYSIDE VIEW	79	60	100	\$16,286	20,365	SLURRY SEAL
FRANK STREET	PENNSYLVANIA AVE	END	FRANKST	020	266	33	8,778	R	ST	MY - MYRTLETOWN	79	60	100	\$7,008	20,369	SLURRY SEAL
FREESE AVENUE	HARRIS ST	ELK ST	FRESAV	010	963	39	37,557	R	ST	MY - MYRTLETOWN	79	60	100	\$29,983	20,369	SLURRY SEAL
GAMBI LANE	BURWOOD DR	END	GAMBLN	010	320	18	5,760	R	AC	WI - WILLOW CREEK	84	71	80	\$4,598	13,236	SLURRY SEAL
GLENDALE DRIVE	GLENDALE DR	END	GLENDDR	040	950	27	25,650	R	ST	BL - BLUE LAKE	79	60	100	\$20,477	20,540	SLURRY SEAL
GRANGE ROAD	CENTRAL AV	DOWS PRAIRIE RD	GRAGR	010	1,280	27	34,560	R	ST	FI - FIELDBROOK	75	58	100	\$27,590	22,049	SLURRY SEAL
HARBOR VIEW DRIVE	HUM HILL RD	SKYLINE DR	HARVIDR	010	1,267	17	21,539	R	ST	PH - PINE HILLS	79	60	100	\$17,195	20,346	SLURRY SEAL
HERRON ROAD	CAMPTON RD	END	HERRRD	010	528	40	21,120	R	ST	BA - BAYSIDE VIEW	75	58	100	\$16,861	22,004	SLURRY SEAL
HIGGINS STREET	MEYERS AVE	END	HIGGST	010	1,815	39	70,785	R	ST	BA - BAYSIDE VIEW	79	60	100	\$56,510	20,549	SLURRY SEAL
HILLCREST WAY	BIGFOOT AV	FOREST VIEW DR	HILLWY	010	1,870	23	43,010	R	ST	WI - WILLOW CREEK	76	58	100	\$34,336	21,968	SLURRY SEAL
JACOBY CREEK ROAD	MM 1.48	END	JACRRD	060	2,387	15	35,805	R	ST	BS - BAYSIDE	79	60	100	\$28,584	20,346	SLURRY SEAL
JOHN HILL ROAD	EIGHTEENTH ST	SEVENTEENTH ST	JOHIRD	010	364	49	17,836	R	ST	MY - MYRTLETOWN	78	59	100	\$14,239	20,941	SLURRY SEAL
JOHNSON ROAD	SH036	END	JOHNRD	010	7,376	25	184,400	R	ST		79	60	100	\$147,212	20,379	SLURRY SEAL
KINSEY STREET	SUNNYSIDE AVE	SOULE ST	KINSST	010	247	28	6,916	R	ST	BA - BAYSIDE VIEW	79	60	100	\$5,521	20,346	SLURRY SEAL
LAUREL AVENUE	LOGAN RD	REDWOOD LN	LAURAV	010	581	20	11,620	R	ST	MI - MIRANDA	79	60	100	\$9,277	20,437	SLURRY SEAL
LUM STREET	NEWTON RD	WEOTT HTS RD	LUMST	010	1,584	16	25,344	R	ST	MI - MIRANDA	77	59	100	\$20,233	21,191	SLURRY SEAL
MAIN STREET	MITCHELL HEIGHTS DR	END	MAINST	030	1,214	18	21,852	R	ST	MY - MYRTLETOWN	79	60	100	\$17,445	20,365	SLURRY SEAL
MEADOWWOOD LANE	AVALON DR	END	MDWDLN	010	475	37	17,575	R	ST	PH - PINE HILLS	79	60	100	\$14,031	20,365	SLURRY SEAL
MEADOW LANE	HUM HILL RD	END	MEADLN	010	1,320	16	21,120	R	ST	BA - BAYSIDE VIEW	79	60	100	\$16,861	20,346	SLURRY SEAL
MELISSA COURT	LEE LN	END	MELICT	010	165	36	5,940	R	AC	PH - PINE HILLS	84	71	80	\$4,742	13,235	SLURRY SEAL
MESA AVENUE	LOMA AVE	END	MESAAV	010	581	30	17,430	R	ST	PH - PINE HILLS	79	60	100	\$13,915	20,335	SLURRY SEAL
MEYERS AVENUE	EUREKA ST	END	MEYEAV	020	264	31	8,184	R	ST	MI - MIRANDA	79	60	100	\$6,534	20,428	SLURRY SEAL
MURRAY ROAD	DAVID ROAD	MM 4.34	MURRRD	050	5,558	25	138,950	A	AC	FI - FIELDBROOK	80	77	85	\$116,211	26,926	SLURRY SEAL
NICOLOS DRIVE	235' W/O BUTTERMILK	END	NICODR	010B	240	21	5,040	R	ST	BS - BAYSIDE	79	60	100	\$4,024	20,347	SLURRY SEAL
NINETEENTH STREET	MYRTLE AVE	END	NINTNST	010	60	32	1,920	R	AC	MY - MYRTLETOWN	90	81	88	\$1,533	11,848	SLURRY SEAL

** - Treatment from Project Selection

Scenarios - Sections Selected for Treatment

Interest: 4.00%

Inflation: 4.00%

Printed: 11/18/2022

Scenario: 2022 S1 Existing Funding (\$2M/Year)

Year: 2031

Road Name	Begin Location	End Location	Street ID	Section ID	Length	Width	Area	FC	Surface Type	Area ID	Current PCI	Treatment		Cost	Rating	Treatment	
												PCI Before	PCI After				
OLD BRICELAND ROAD	MM 1.48	MM 2.48	OLBRRD	030	5,280	14	73,920	R	ST	GA - GARBERVILLE	79	60	100	\$59,013	20,549	SLURRY SEAL	
OLD BRICELAND ROAD	MM 5.58	BRICELAND RD	OLBRRD	080	9,556	14	133,784	R	ST	GA - GARBERVILLE	79	60	100	\$106,804	20,365	SLURRY SEAL	
PLACER DRIVE	CAMP CR RD	END	PLACDR	010	1,141	17	19,397	R	ST	SB - SOMES BAR	76	58	100	\$15,485	21,942	SLURRY SEAL	
PLEASANT STREET	VIALE AVE	WELLINGTON ST	PLSNTST	010	438	17	7,446	R	ST	BA - BAYSIDE VIEW	79	60	100	\$5,944	20,369	SLURRY SEAL	
RIDGEWAY STREET	HOOVER ST	JOHN HILL RD	RDWYST	010	950	42	39,900	R	ST	MY - MYRTLETOWN	78	60	100	\$31,853	20,725	SLURRY SEAL	
RED CAP ROAD	SH096	MM 1.59	RECARD	010	8,395	24	201,480	R	ST	AR - ARCATA	79	60	100	\$160,848	20,339	SLURRY SEAL	
RED CAP ROAD	MM 1.59	MM 2.38	RECARD	020	4,171	16	66,736	R	ST	AR - ARCATA	78	59	100	\$53,277	20,906	SLURRY SEAL	
RED CAP ROAD	MM 2.43	MM 2.48	RECARD	040	264	16	4,224	R	ST	AR - ARCATA	79	60	100	\$3,372	20,335	SLURRY SEAL	
RED CAP ROAD	MM 2.53	MM 2.73	RECARD	060	1,056	16	16,896	R	ST	AR - ARCATA	79	60	100	\$13,489	20,355	SLURRY SEAL	
RED CAP ROAD	MM 4.23	MM 5.03 (NF)	RECARD	070B	4,224	12	50,688	R	ST	AR - ARCATA	78	59	100	\$40,466	20,906	SLURRY SEAL	
SKYLINE DRIVE	HUM HILL RD	HUM HILL RD	SKYLDR	010	2,746	15	41,190	R	ST	PH - PINE HILLS	79	60	100	\$32,883	20,346	SLURRY SEAL	
SOUTH BAY DEPOT	FIELDS LAND DR	END	SOBADRD	010	1,146	19	21,774	R	ST	PH - PINE HILLS	79	60	100	\$17,383	20,369	SLURRY SEAL	
SOULE STREET	ALLARD AVE	END	SOULST	010	370	24	8,880	R	ST	BA - BAYSIDE VIEW	79	60	100	\$7,089	20,346	SLURRY SEAL	
SPUR STREET	LUM ST	END	SPURST	010	338	17	5,746	R	ST	MI - MIRANDA	79	60	100	\$4,587	20,351	SLURRY SEAL	
SUNNYSIDE AVENUE	ALLARD AVE	KINSEY ST	SUNYSAV	010	272	24	6,528	R	ST	BA - BAYSIDE VIEW	79	60	100	\$5,212	20,346	SLURRY SEAL	
TIERNEY ROAD	HOLMES FLAT RD	END	TIERRD	010	1,584	13	20,592	R	ST	RD - RIO DELL	79	60	100	\$16,439	20,437	SLURRY SEAL	
TRINITY STREET	QUAKER ST	END	TRINST	010	792	47	37,224	R	ST	MY - MYRTLETOWN	79	60	100	\$29,717	20,369	SLURRY SEAL	
TRINIDAD SCENIC DRIVE	END	MP 0.95	TRSCDR	030	5,016	20	100,320	R	ST	TR - TRINIDAD	79	60	100	\$80,089	20,458	SLURRY SEAL	
TREE TOP LANE	BIGFOOT AV	VILLAGE WY	TRTOLN	010	1,109	28	31,052	R	ST	WI - WILLOW CREEK	79	60	100	\$24,790	20,346	SLURRY SEAL	
UNION STREET	HIGGINS ST	MADISON ST	UNIOST	030	889	30	26,670	R	ST	BA - BAYSIDE VIEW	79	60	100	\$21,292	20,346	SLURRY SEAL	
VERNON STREET	PARK ST	NORTH ST	VERNST	010	2,130	25	53,250	R	ST	MY - MYRTLETOWN	79	60	100	\$42,511	20,575	SLURRY SEAL	
WILLIAMS STREET	ALDER ST	SPRUCE ST	WILLST	010	1,283	48	61,584	R	ST	BA - BAYSIDE VIEW	79	60	100	\$49,164	20,453	SLURRY SEAL	
WESTGATE DRIVE EXIT RIDGEWOOD DR	WESTGATE DR	WESTGATE DR	WSGTDREX	010	264	28	7,392	R	ST	MY - MYRTLETOWN	78	60	100	\$5,901	20,719	SLURRY SEAL	
ZANONE ROAD	ELK RIVER RD	END	ZANORD	010	1,109	12	13,308	R	ST	PH - PINE HILLS	79	60	100	\$10,624	20,360	SLURRY SEAL	
												Treatment Total		\$1,802,275			
Year 2031 Area Total										2,400,514	Year 2031 Total		\$1,999,965				

** - Treatment from Project Selection

Scenarios - Sections Selected for Treatment

Interest: 4.00%

Inflation: 4.00%

Printed: 11/18/2022

Scenario: 2022 S1 Existing Funding (\$2M/Year)

Year: 2032

Road Name	Begin Location	End Location	Street ID	Section ID	Length	Width	Area	FC	Surface Type	Area ID	Current PCI	Treatment		Cost	Rating	Treatment
												PCI Before	PCI After			
ARBUTUS STREET	CEDAR ST	WALNUT ST	ARBUST	010	429	46	19,734	R	ST	BA - BAYSIDE VIEW	40	59	100	\$27,307	12,211	SLURRY SEAL W/ DIGOUTS
BRANNON MOUNTAIN ROAD	MM 4.00	NF BDRY	BRMTRD	030	4,166	15	62,490	R	ST	WI - WILLOW CREEK	54	59	100	\$86,472	12,211	SLURRY SEAL W/ DIGOUTS
CRESTWOOD DRIVE	BUTTERMILK LN	END	CRWDDR	010	317	25	7,925	R	ST	BS - BAYSIDE	54	59	100	\$10,966	12,211	SLURRY SEAL W/ DIGOUTS
CYPRESS STREET	WALNUT ST	END	CYPRAV	010	972	46	44,712	R	ST	BA - BAYSIDE VIEW	54	59	100	\$61,871	12,211	SLURRY SEAL W/ DIGOUTS
DARTMOUTH DRIVE	PURDUE DR	PRINCETON DR	DARTMDR	010	400	32	12,800	R	ST	PH - PINE HILLS	40	59	100	\$17,712	12,211	SLURRY SEAL W/ DIGOUTS
EEL ROCK ROAD	DYERVILLE LOOP RD	MM 2.0	EERORD	010A	10,560	19	200,640	R	ST	MI - MIRANDA	41	59	100	\$277,641	12,211	SLURRY SEAL W/ DIGOUTS
EGGERT ROAD	RIDGEWOOD DR	END	EGGERD	010	3,062	10	30,620	R	ST	PH - PINE HILLS	79	58	100	\$42,371	12,790	SLURRY SEAL W/ DIGOUTS
EWAN AVENUE	SHIVELY FLAT RD	SHIVELY FLAT RD	EWANAV	010	1,056	15	15,840	R	ST	RD - RIO DELL	57	59	100	\$21,919	12,211	SLURRY SEAL W/ DIGOUTS
FOREST VIEW DRIVE	BIGFOOT AV	BIGFOOT AV	FOVIDR	010	5,738	26	149,188	R	ST	WI - WILLOW CREEK	60	59	100	\$206,443	12,211	SLURRY SEAL W/ DIGOUTS
FRANK STREET	GLENWOOD ST	PENNSYLVANIA AVE	FRANKST	010	393	33	12,969	R	ST	MY - MYRTLETOWN	43	59	100	\$17,946	12,211	SLURRY SEAL W/ DIGOUTS
FRENCH ROAD	MAPLE HILLS RD	US101	FRENDR	010	155	36	5,580	R	ST	MI - MIRANDA	41	59	100	\$7,721	12,211	SLURRY SEAL W/ DIGOUTS
GLENWOOD STREET	MYRTLE AVE	FRANK ST	GLNWST	020	2,218	48	106,464	R	ST	MY - MYRTLETOWN	77	57	100	\$147,322	13,248	SLURRY SEAL W/ DIGOUTS
GRIFFITH ROAD	HARPER AV	SALMON AV	GRIFFRD	010	370	38	14,060	R	ST	AR - ARCATA	54	59	100	\$19,456	12,211	SLURRY SEAL W/ DIGOUTS
HARPER AVENUE	GRIFFITH RD	END	HARPAV	010	634	37	23,458	R	ST	AR - ARCATA	54	59	100	\$32,461	12,211	SLURRY SEAL W/ DIGOUTS
HEMLOCK STREET	EUR	EUR	HEMLST	050	211	10	2,110	R	AC	MY - MYRTLETOWN	62	56	68	\$2,503	8,255	SLURRY SEAL W/ DIGOUTS
JACOBY CREEK ROAD	BROOKWOOD DR	MM 1.48	JACRRD	050	7,814	19	148,466	R	ST	BS - BAYSIDE	58	59	100	\$205,444	12,211	SLURRY SEAL W/ DIGOUTS
MAPLE CREEK ROAD	MM 3.87	MM 4.18	MACRRD	280	1,637	17	27,829	R	ST	KN - KNEELAND	52	59	100	\$38,509	12,211	SLURRY SEAL W/ DIGOUTS
MASTERSON PLACE	LEONARD DR	END	MASTPL	010	186	46	8,556	R	ST	BA - BAYSIDE VIEW	57	59	100	\$11,840	12,211	SLURRY SEAL W/ DIGOUTS
NICOLOS DRIVE	BUTTERMILK	235' W/O BUTTERMILK	NICODR	010A	235	21	4,935	R	ST	BS - BAYSIDE	52	59	100	\$6,829	12,211	SLURRY SEAL W/ DIGOUTS
OLD BRICELAND ROAD	MM 0.48	MM 1.48	OLBRRD	020	5,280	14	73,920	R	ST	GA - GARBERVILLE	79	58	100	\$102,289	12,771	SLURRY SEAL W/ DIGOUTS
PROSPECT AVENUE	SCENIC DR	LOLETA DR	PROSAV	010	898	31	27,838	R	ST	FE - FERNDALE	57	59	100	\$38,522	12,211	SLURRY SEAL W/ DIGOUTS
RAILROAD AVENUE	SHIVELY RD	END	RAROAV	010	1,126	14	15,764	R	ST	RD - RIO DELL	60	59	100	\$21,814	12,211	SLURRY SEAL W/ DIGOUTS
SEAWOOD DRIVE	SH101	PATRICKS PT DR	SEAWDR	010	1,056	28	29,568	R	ST	TR - TRINIDAD	51	59	100	\$40,915	12,211	SLURRY SEAL W/ DIGOUTS

** - Treatment from Project Selection

Scenarios - Sections Selected for Treatment

Interest: 4.00%

Inflation: 4.00%

Printed: 11/18/2022

Scenario: 2022 S1 Existing Funding (\$2M/Year)

Year: 2032

Road Name	Begin Location	End Location	Street ID	Section ID	Length	Width	Area	FC	Surface Type	Area ID	Current PCI	Treatment		Cost	Rating	Treatment
												PCI Before	PCI After			
SHOEMAKER ROAD	SH096	SH096	SHOERD	010	7,181	19	136,439	R	ST	HO - HOOPA	56	59	100	\$188,801	12,211	SLURRY SEAL W/ DIGOUTS
SOUTH QUARRY ROAD	JACOBY CREEK RD	END	SOQRD	010	3,432	14	48,048	R	ST	BS - BAYSIDE	54	59	100	\$66,488	12,211	SLURRY SEAL W/ DIGOUTS
SOUTH ROAD	SH101	N END	SOURD	020	1,016	26	26,416	R	ST	GA - GARBERVILLE	54	59	100	\$36,554	12,211	SLURRY SEAL W/ DIGOUTS
STAGECOACH ROAD	MM 1.5	TRND	STAGR	010B	4,805	18	86,490	R	ST	TR - TRINIDAD	77	57	100	\$119,683	13,271	SLURRY SEAL W/ DIGOUTS
SWAN ROAD	MM 0.12	END	SWANRD	020	422	14	5,908	R	ST	OR - ORICK	56	59	100	\$8,175	12,211	SLURRY SEAL W/ DIGOUTS
Treatment Total													\$1,865,973			
G STREET	EUR CL	OAK ST	GST	010	245	48	11,760	R	ST	MI - MIRANDA	79	58	100	\$9,764	21,246	SLURRY SEAL
MELVILLE ROAD	LOCUST ST	END	MELIRD	010	211	24	5,064	R	AC	GA - GARBERVILLE	83	69	78	\$4,204	12,642	SLURRY SEAL
REDWAY DRIVE	REDWOOD DR	BRICELAND THORN	REDWDR	010	3,937	35	137,795	A	AC	GA - GARBERVILLE	78	72	81	\$119,854	23,610	SLURRY SEAL
Treatment Total													\$133,823			
Year 2032 Area Total									1,503,386	Year 2032 Total			\$1,999,796			
Grand Total Section Area:									18,238,269	Grand Total			\$19,997,164			

** - Treatment from Project Selection