

**Yandell, Rodney**

---

**From:** carroll@timberlandresource.com  
**Sent:** Thursday, July 01, 2021 9:02 AM  
**To:** Yandell, Rodney  
**Cc:** tysen\_w@yahoo.com  
**Subject:** Application #11544  
**Attachments:** Relocation Map.pdf

Rodney,

I have identified a potential relocation site for cannabis cultivation located near Bee Lake as shown on the attached map. The proposed relocation site is on a broad and flat ridge south of the northern-most cultivation site and off-stream pond. Numerous historic skid roads connecting with the main access road can be easily brushed-out and re-used without new road construction. Although "timberland", this area is very rocky with exposed bedrock and consequently less productive in terms of site quality relative to the areas surrounding Bee Lake, which would be restored and restocked with conifers. From a timber management perspective, the relocation of the cannabis from Bee Lake to this rocky ridge would increase timberland productivity in the long-term, while also protecting Bee Lake's cultural resource values.

Chris Carroll




# APN 530-151-005


## 1600 Map

 Property Boundary


 Cultivation Site

 Cabin

 Structure


 Water Tank(s)


 Offstream Pond

 Point of Diversion

 Watercourse

 USFS

 Permanent Rocked Road

 Seasonal Dirt Road

Map Scale 1" = 400'  
Section 4, T10N, R5E, HB&M

