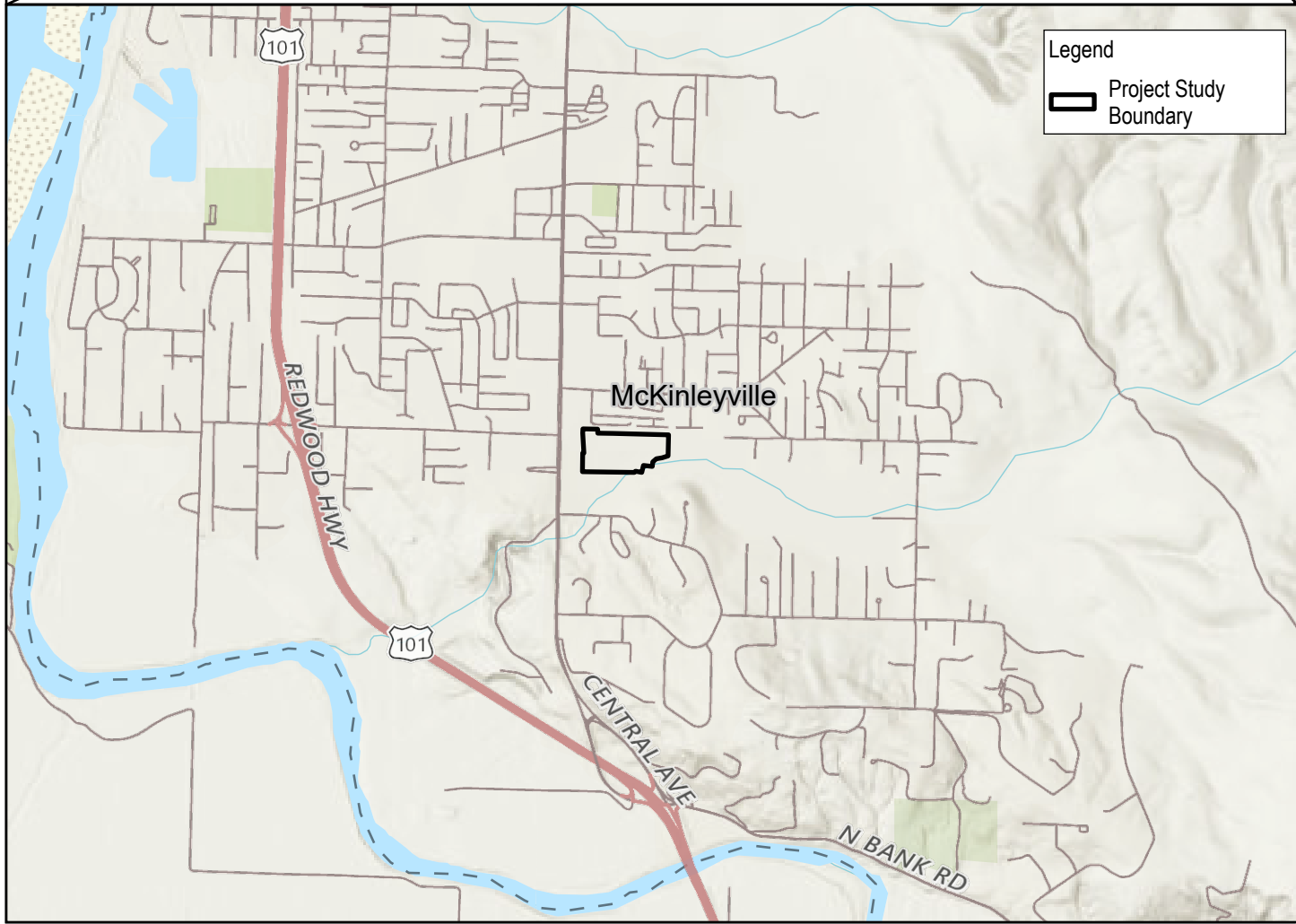
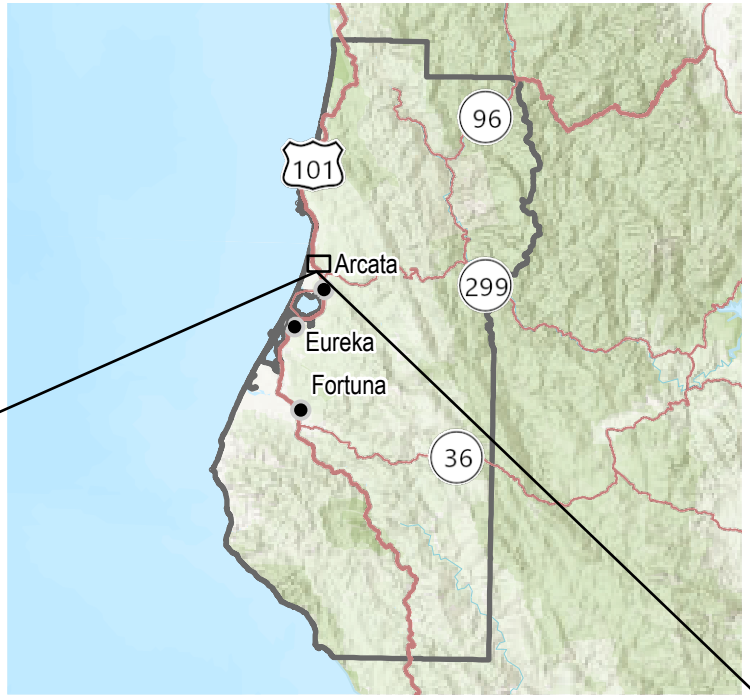


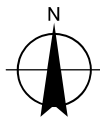


RECEIVED
12/23/2022
 Humboldt County
 PLANNING



Paper Size ANSI A
 0 1,000 2,000
 Feet

Map Projection: Lambert Conformal Conic
 Horizontal Datum: North American 1983
 Grid: NAD 1983 StatePlane California II FIPS 0402 Feet



We Are Up

Project No. 12560473
 Revision No. -
 Date 9/26/2022

Vicinity Map

FIGURE 1