

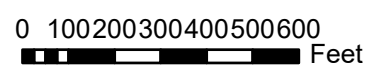


LOCATION MAP

Coastal Zone Boundary  **PROPOSED ORICK CSD**
Project Area =  **COASTAL DEVELOPMENT, GENERAL PLAN**
CONFORMANCE, CONDITIONAL USE PERMIT,
SPECIAL PERMITS ORICK AREA
PLN-2023-18134
APN: 519-311-027

T10N R01E S05 HB&M (ORICK)



This map is intended for display purposes and should not be used for precise measurement or navigation. Data has not been completely checked for accuracy.