

Humboldt County Opportunity Zone (OZ) Map



Ask the Wizard

Contact Us  Settings



-  Home
-  News
-  State Strategy
-  State Agencies
-  FAQs
-  Search





















The State Integrated Opportunity Zone Map depicts Opportunity Zones (OZs) within California and State investments in these zones in key priority areas, including Caltrans transportation projects, Air Resources Board low carbon projects and High Speed rail investments within OZ boundaries.

[Sign up](#) to receive updates when the site adds additional co-investment opportunities.

State Integrated Opportunity Zones Interactive Map

Enter Address

Layers  and Legends 

-  High Speed Rail Stations 
-  High Speed Rail Alignments 
-   Senate Bill 1 Projects 
-   California Climate Investment Programs 
-  Opportunity Zones 
-   New Market Tax Credit 
-  California Cities 
-  Assembly Districts 
-  Senate Districts 