
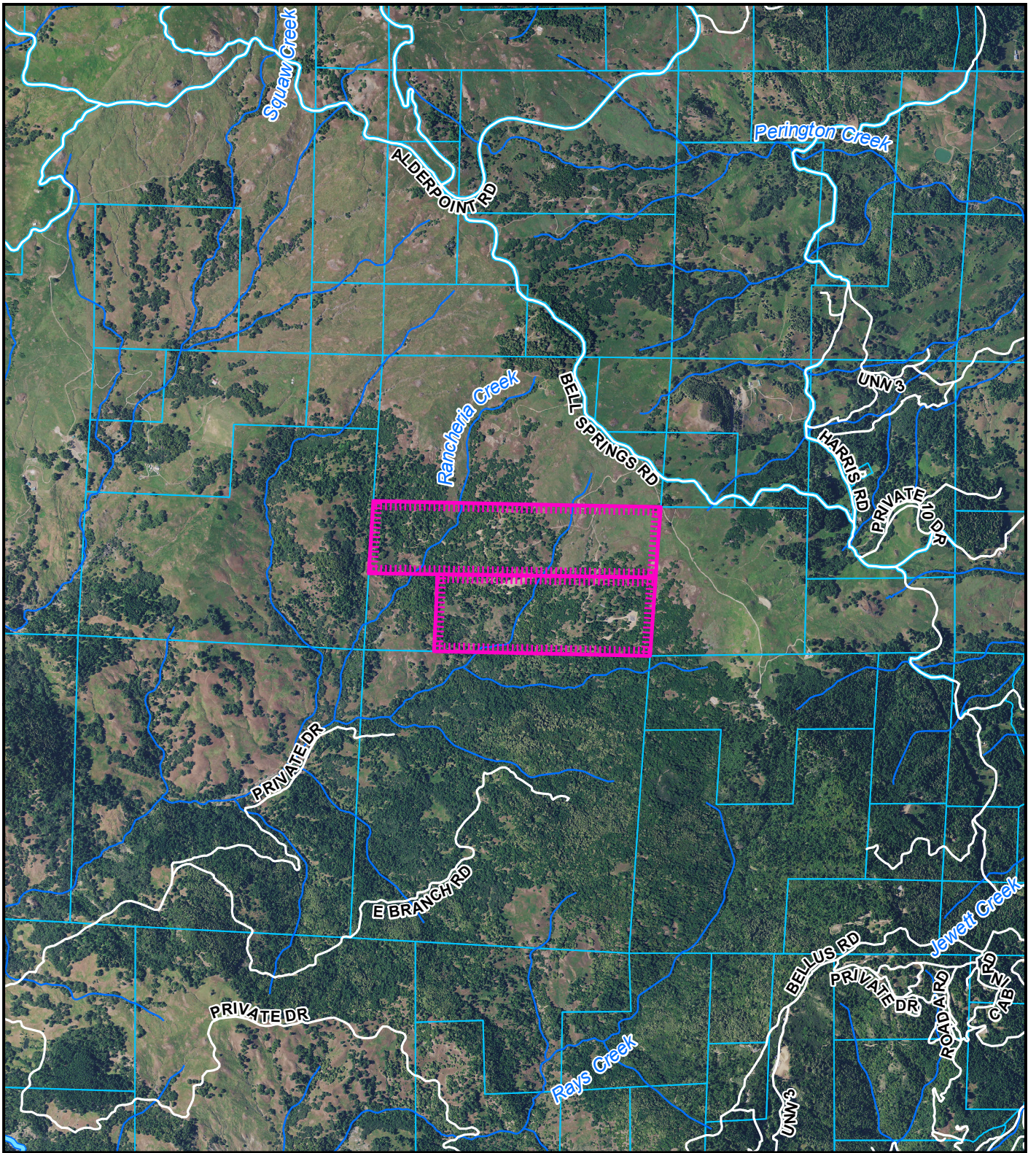


TOPO MAP
PROPOSED PEAKSVIEW, INC
ALDERPOINT AREA
PLN-2020-16866
APN: 216-082-002; ET AL.
T04S R04E S25 HB&M (HARRIS)

Project Area = 




This map is intended for display purposes and should not be used for precise measurement or navigation. Data has not been completely checked for accuracy.

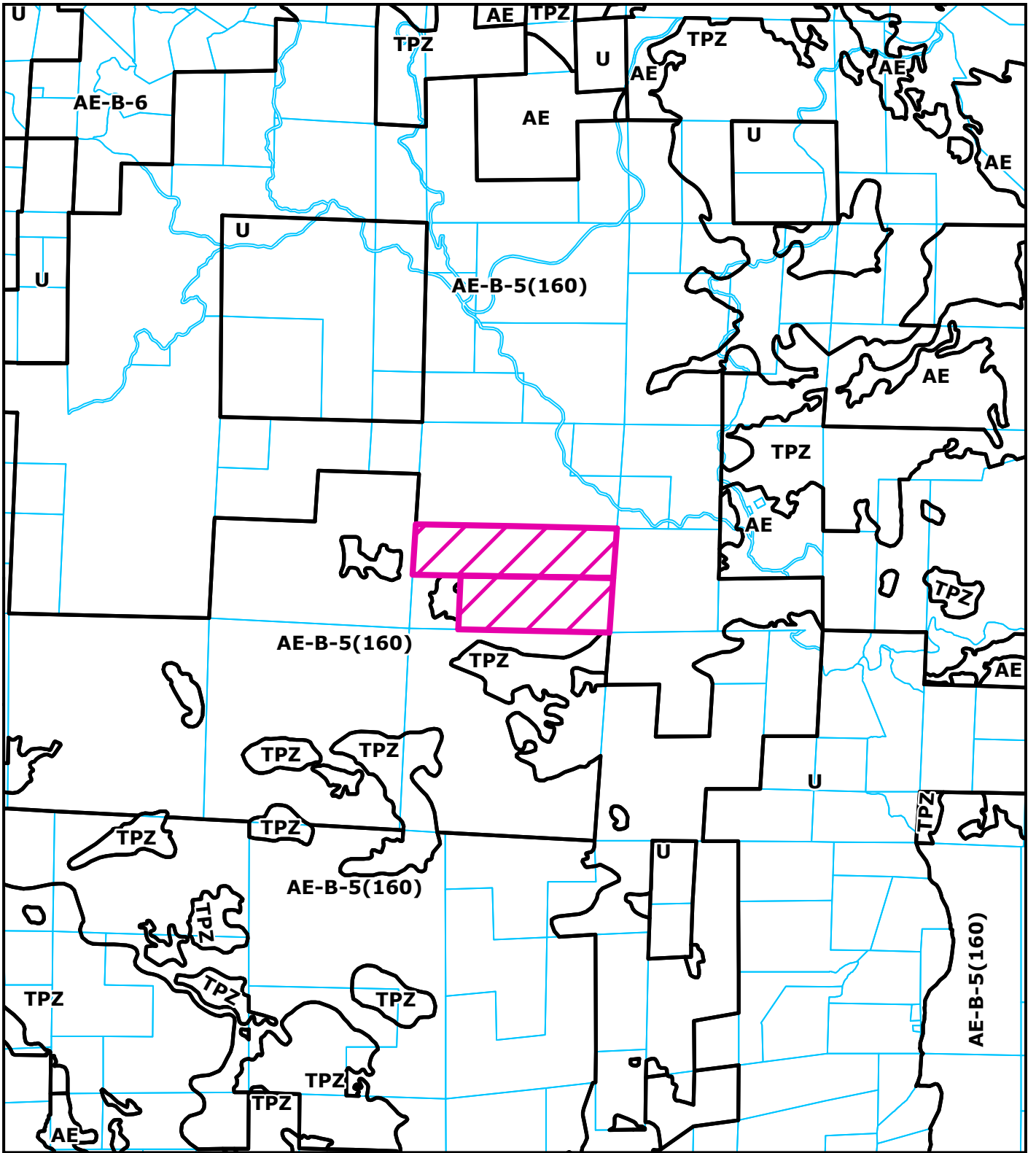


Project Area = 

**AERIAL MAP
 PROPOSED PEAKSVIEW, INC
 ALDERPOINT AREA
 PLN-2020-16866
 APN: 216-082-002; ET AL.
 T04S R04E S25 HB&M (HARRIS)**




This map is intended for display purposes and should not be used for precise measurement or navigation. Data has not been completely checked for accuracy.



ZONING MAP
PROPOSED PEAKSVIEW, INC
ALDERPOINT AREA
PLN-2020-16866
APN: 216-082-002; ET AL.
T04S R04E S25 HB&M (HARRIS)

Project Area = 



This map is intended for display purposes and should not be used for precise measurement or navigation. Data has not been completely checked for accuracy.