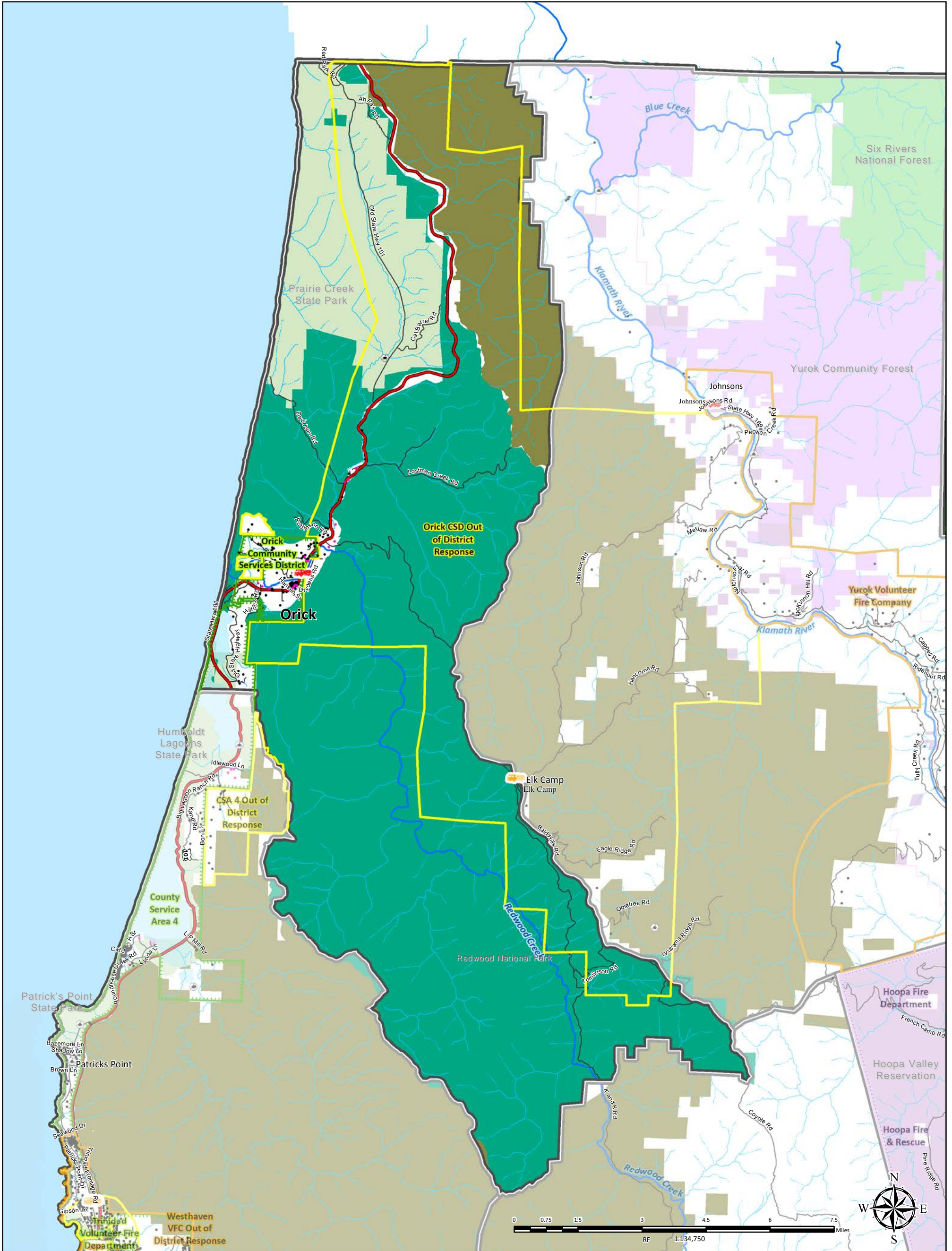


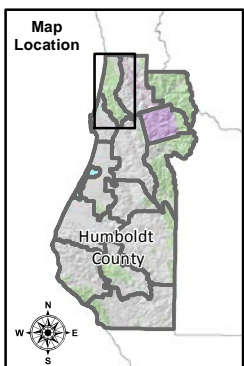
ATTACHMENT 7:

2019 CWPP Part 4 Maps

MAP 4.1.1 ORICK—REDWOOD PARK PLANNING UNIT



PLANNING UNIT MAP



- | | | | |
|--|--|---|---|
| <p>Emergency Response</p> <ul style="list-style-type: none"> Local Fire Station CAL Fire Station Six Rivers Fire Station <p>Hospitals and Clinics</p> <ul style="list-style-type: none"> Hospital/Medical Center Red Cross <p>Lookouts, Lights and Radio</p> <ul style="list-style-type: none"> Lighthouse School | <p>Local Fire Organization Response Area</p> <ul style="list-style-type: none"> District Out of District Non-Tax (Volunteer Fire Company (VFC)) Proposed Annexation Area <p>Improved Parcels</p> <ul style="list-style-type: none"> Improved Parcel (not actual location) Commercial or Industrial Lot (not actual location) <p>Airports</p> <ul style="list-style-type: none"> Landing Strip | <p>Highways and Roads</p> <ul style="list-style-type: none"> HWY 101 State HWY HWY or Secondary Road Local Road or Street <p>Hydrography</p> <ul style="list-style-type: none"> Major River or Stream <p>Infrastructure</p> <ul style="list-style-type: none"> Gauging Station Water Tank or Source Historic Locations | <p>Land Ownership</p> <ul style="list-style-type: none"> Bureau of Land Management National Park Service State Park or Other State Lands Six Rivers National Forest U.S. Fish and Wildlife Service Tribal Lands Private Industrial Timber Cities |
|--|--|---|---|

Humboldt County FireSafe Council

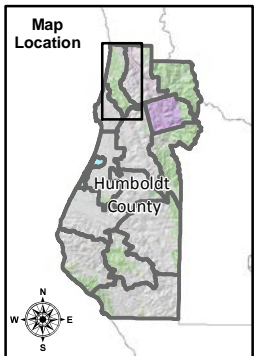
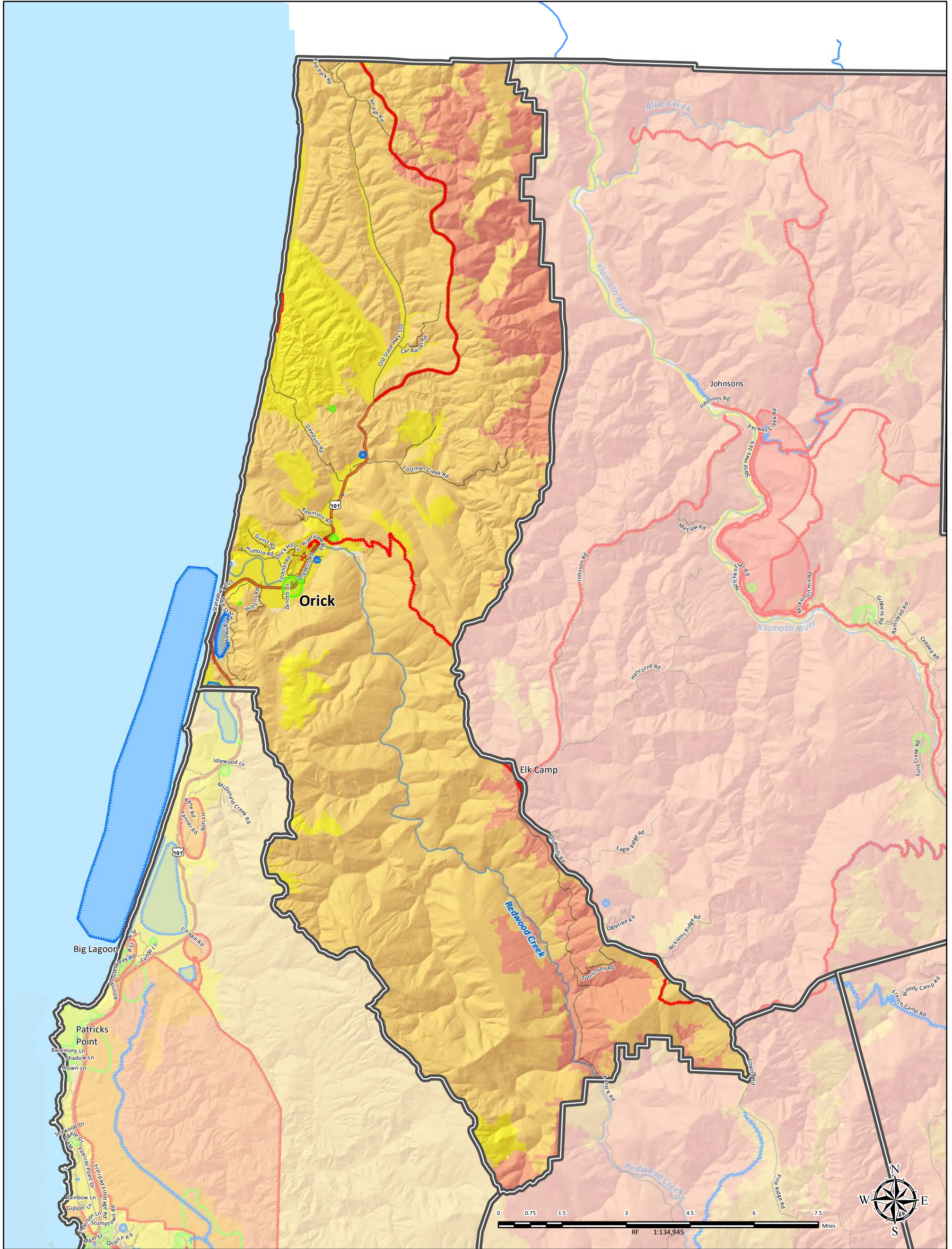
Land ownership and infrastructure data was compiled by the County of Humboldt. Fire planning features identified at community workshops by residents; local, state, and federal fire service and prevention partners; and Humboldt County staff. Other data sources include the 2006 and 2013 editions of the Humboldt County Community Wildfire Protection Plan. The map is intended for planning purposes and should not be used for precise measurement or navigation.

Map compiled by County of Humboldt, July 2018.

For online maps and fire planning feature details, visit: https://webgis.co.humboldt.ca.us/HCEGIS2.6_CWPP

Contact: cimmit@co.humboldt.ca.us or jvondohlen@co.humboldt.ca.us

MAP 4.1.2 ORICK-REDWOOD PARK PLANNING UNIT



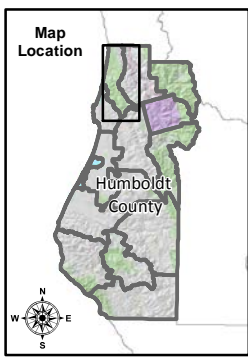
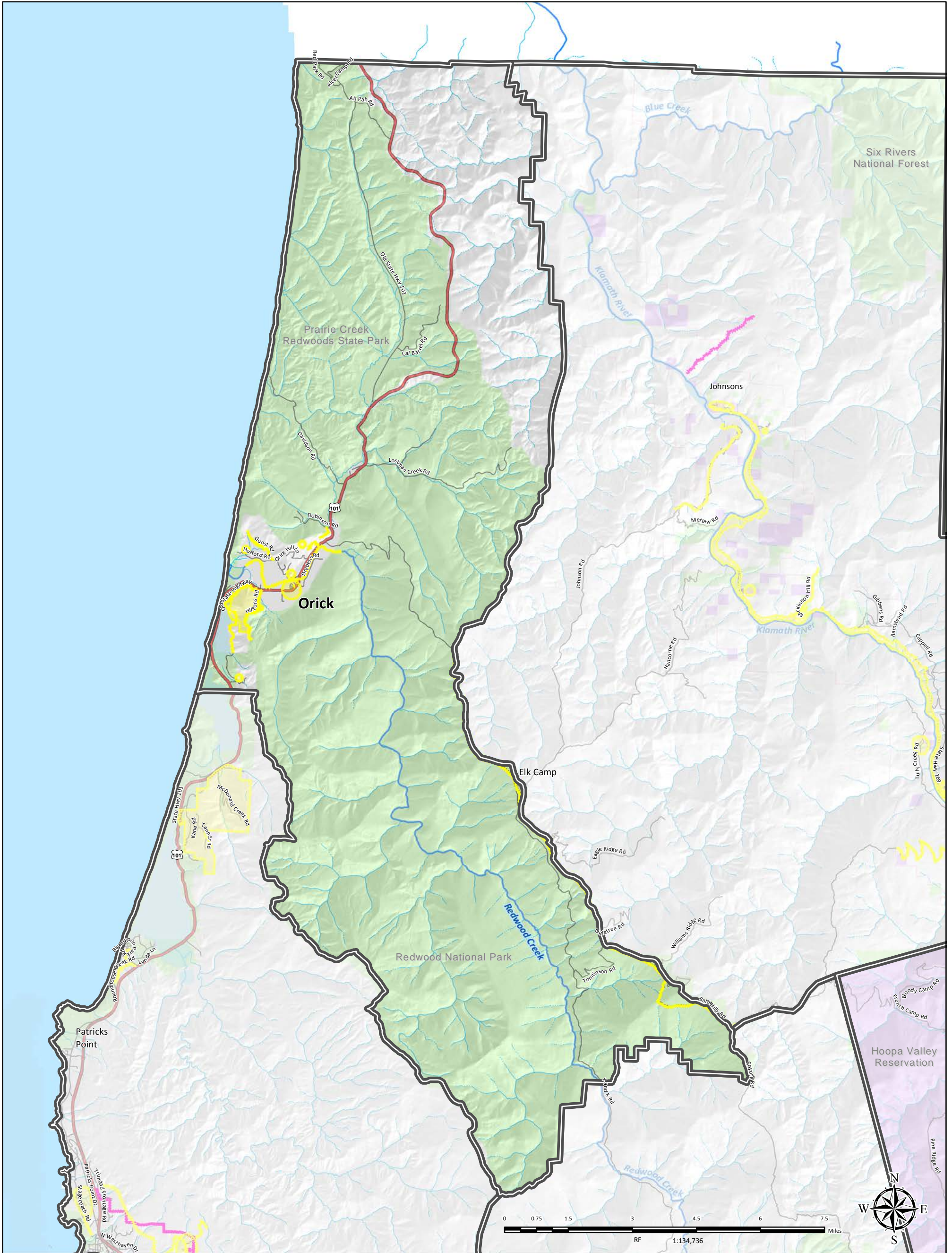
COMMUNITY-IDENTIFIED PROTECTION RESOURCES, VALUES/ASSETS, & RISKS/HAZARDS

- | | | | |
|---|--|-------------------------------|--------------------------------------|
| CWPP Planning Unit Boundary | Fire Hazard Severity Zones
Moderate | Highways and Roads
HWY 101 | Hydrography
Major River or Stream |
| Community-Identified Features
Protection | High | State HWY | |
| Value/Asset | Very High | HWY or Secondary Road | |
| Risk/Hazard | Land Ownership | Local Road or Street | |
| | Cities | | |



Infrastructure data was compiled by the County of Humboldt. FHSZ data retrieved from CAL FIRE. Fire planning features identified at community workshops by residents; local, state, and federal fire service and prevention partners; and Humboldt County staff. Other data sources include the 2006 and 2013 editions of the Humboldt County Community Wildfire Protection Plan. The map is intended for planning purposes and should not be used for precise measurement or navigation.
 Map compiled by County of Humboldt, November 2018.
 For online maps and fire planning feature details, visit:
https://webgis.co.humboldt.ca.us/HCEGIS2.6_CWPP
 Contact: cimmit@co.humboldt.ca.us or jvondohlen@co.humboldt.ca.us

MAP 4.1.3 ORICK-REDWOOD PARK PLANNING UNIT



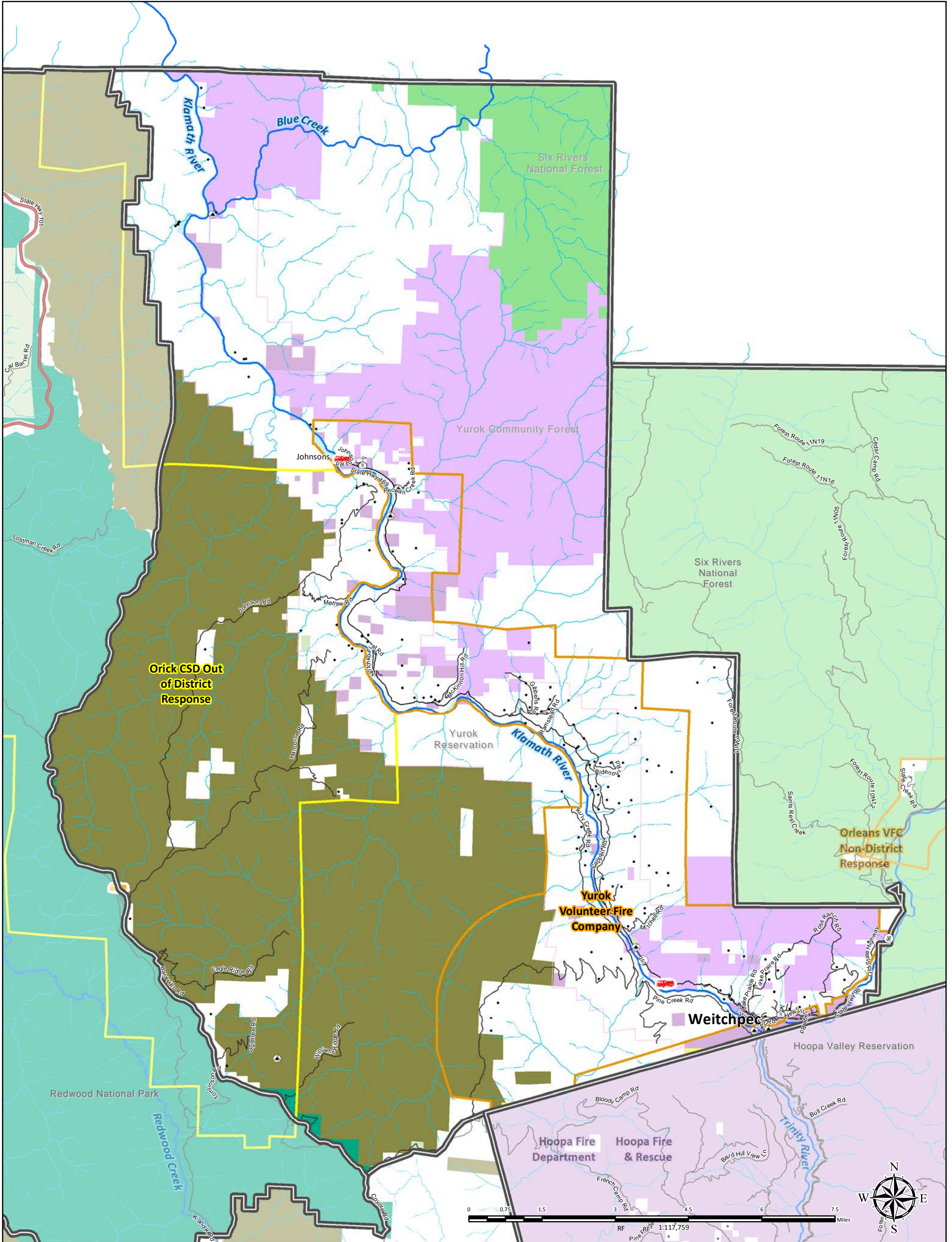
COMMUNITY-IDENTIFIED PROJECTS

- | | | | |
|--|-----------------------|---------------------------|-----------------------|
| CWPP Planning Unit Boundary | Land Ownership | Highways and Roads | Hydrography |
| Community-Identified Features | Public Land | HWY 101 | Major River or Stream |
| Proposed Project | Tribal Land | State HWY | Perennial Stream |
| Treated Project | Cities | HWY or Secondary Road | Intermittent Stream |
| In order to be effective, all Treated Projects will require continual maintenance. | | Local Road or Street | |



Land ownership and infrastructure data was compiled by the County of Humboldt. Fire planning features identified at community workshops by residents; local, state, and federal fire service and prevention partners; and Humboldt County staff. Other data sources include the 2006 and 2013 editions of the Humboldt County Community Wildfire Protection Plan. The map is intended for planning purposes and should not be used for precise measurement or navigation.
 Map compiled by County of Humboldt, November 2018.
 For online maps and fire planning feature details, visit:
https://webgis.co.humboldt.ca.us/HCEGIS2.6_CWPP
 Contact: cimmit@co.humboldt.ca.us or jvondohlen@co.humboldt.ca.us

MAP 4.2.1 UPPER YUROK RESERVATION PLANNING UNIT



PLANNING UNIT MAP

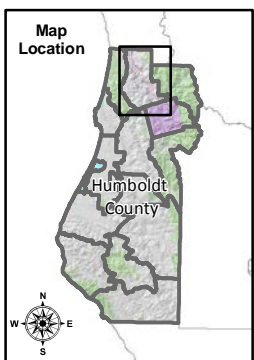
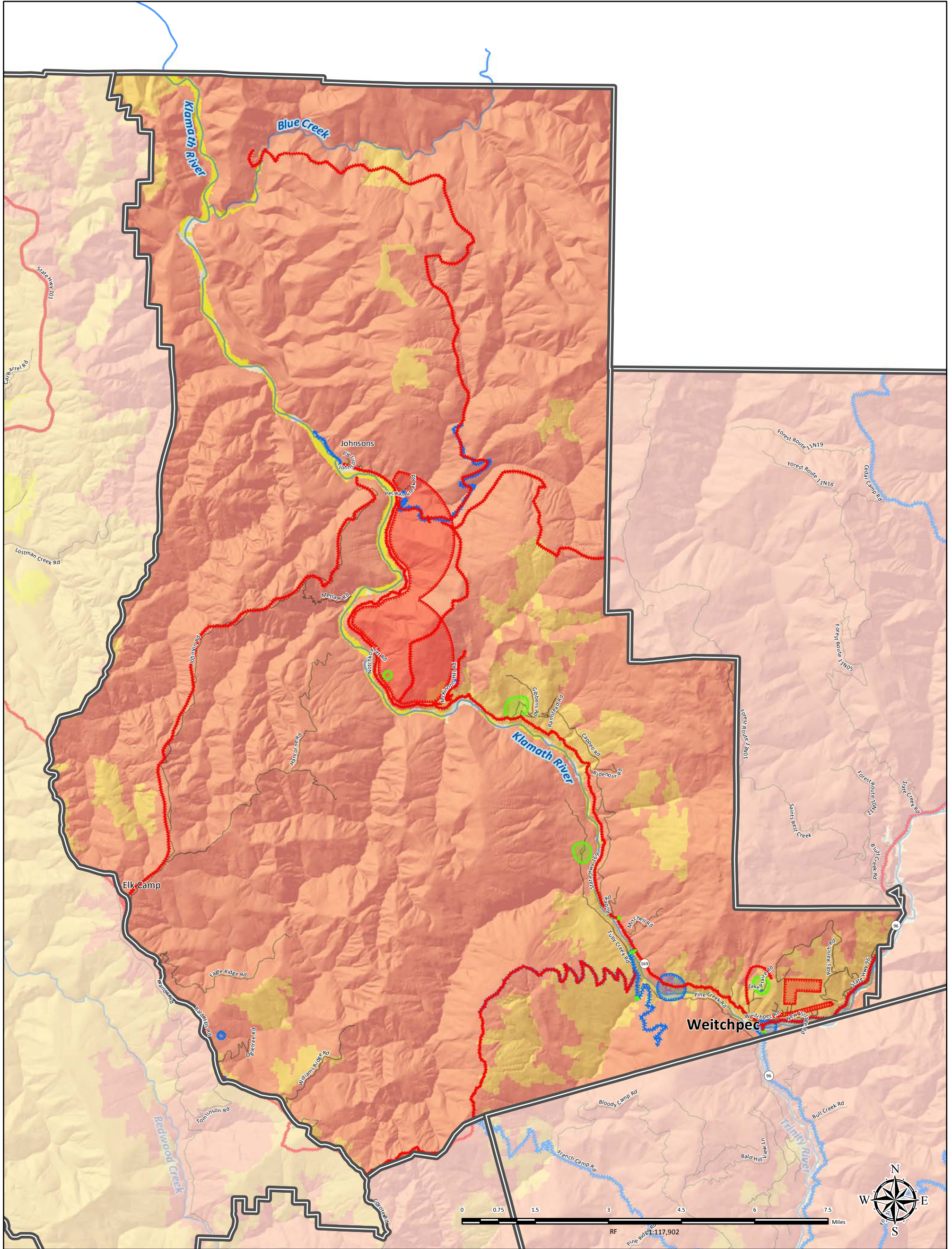
<p>Map Location</p>	<p>Emergency Response</p> <ul style="list-style-type: none"> Local Fire Station CAL Fire Station Six Rivers Fire Station <p>Hospitals and Clinics</p> <ul style="list-style-type: none"> Hospital/Medical Center Red Cross <p>Lookouts, Lights and Radio</p> <ul style="list-style-type: none"> Lighthouse School 	<p>Local Fire Organization Response Area</p> <ul style="list-style-type: none"> District Out of District Non-Tax (Volunteer Fire Company) (VFC) Proposed Annexation Area <p>*Improved Parcels</p> <ul style="list-style-type: none"> Improved Parcel (not actual location) Commercial or Industrial Lot (not actual location) <p>Airports</p> <ul style="list-style-type: none"> Landing Strip <p><small>*Note: Improved parcel data may not be as accurate for Tribal-owned areas.</small></p>	<p>Highways and Roads</p> <ul style="list-style-type: none"> HWY 101 State HWY HWY or Secondary Road Local Road or Street <p>Hydrography</p> <ul style="list-style-type: none"> Major River or Stream <p>Infrastructure</p> <ul style="list-style-type: none"> Gauging Station Water Tank or Source Historic Locations 	<p>Land Ownership</p> <ul style="list-style-type: none"> Bureau of Land Management National Park Service State Park or Other State Lands Six Rivers National Forest U.S. Fish and Wildlife Service Tribal Lands Private Industrial Timber Cities
----------------------------	--	--	---	---



Land ownership and infrastructure data was compiled by the County of Humboldt. Fire planning features identified at community workshops by residents; local, state, and federal fire service and prevention partners; and Humboldt County staff. Other data sources include the 2006 and 2013 editions of the Humboldt County Community Wildfire Protection Plan. The map is intended for planning purposes and should not be used for precise measurement or navigation.

Map compiled by County of Humboldt, July 2018.
 For online maps and fire planning feature details, visit:
https://webgis.co.humboldt.ca.us/HCEGIS2.6_CWPP
 Contact: cimmit@co.humboldt.ca.us or jvondohlen@co.humboldt.ca.us

MAP 4.2.2 UPPER YUROK RESERVATION PLANNING UNIT



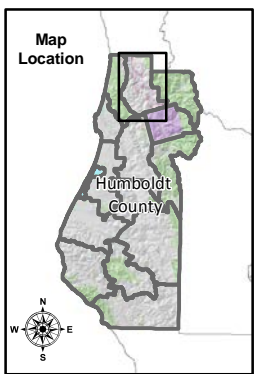
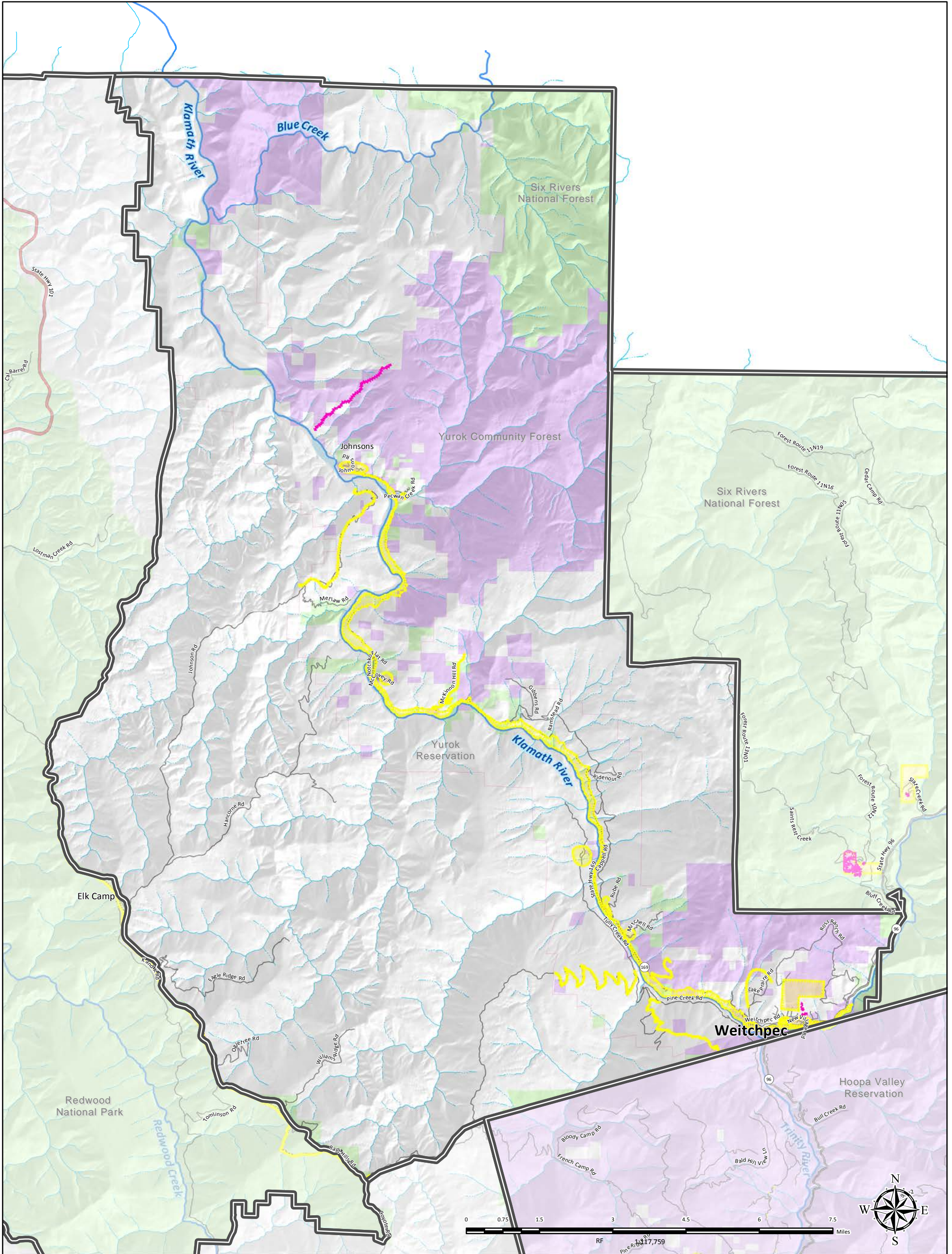
COMMUNITY-IDENTIFIED PROTECTION RESOURCES, VALUES/ASSETS, & RISKS/HAZARDS

- | | | | |
|--|-------------------------------------|----------------------------|-----------------------------------|
| CWPP Planning Unit Boundary | Fire Hazard Severity Zones Moderate | Highways and Roads HWY 101 | Hydrography Major River or Stream |
| Community-Identified Features Protection | High | State HWY | |
| Value/Asset | Very High | HWY or Secondary Road | |
| Risk/Hazard | Land Ownership Cities | Local Road or Street | |



Infrastructure data was compiled by the County of Humboldt. FHSZ data retrieved from CAL FIRE. Fire planning features identified at community workshops by residents; local, state, and federal fire service and prevention partners; and Humboldt County staff. Other data sources include the 2006 and 2013 editions of the Humboldt County Community Wildfire Protection Plan. The map is intended for planning purposes and should not be used for precise measurement or navigation. Map compiled by County of Humboldt, July 2018. For online maps and fire planning feature details, visit: https://webgis.co.humboldt.ca.us/HCEGIS2.6_CWPP Contact: cimmit@co.humboldt.ca.us or jvondohlen@co.humboldt.ca.us

MAP 4.2.3 UPPER YUROK RESERVATION PLANNING UNIT



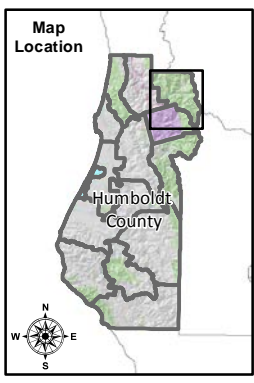
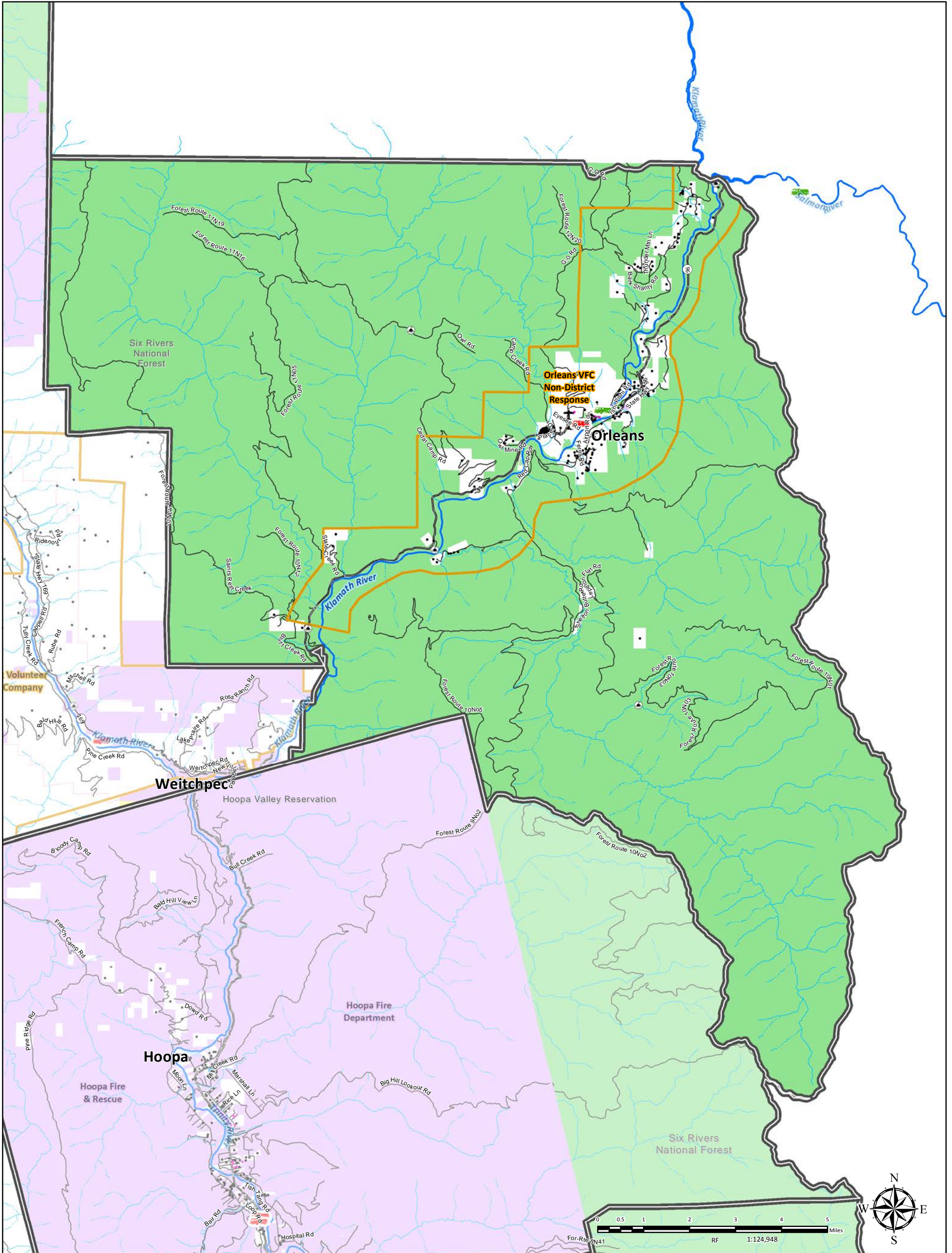
COMMUNITY-IDENTIFIED PROJECTS

- | | | | |
|---|-----------------------|---------------------------|-----------------------|
| CWPP Planning Unit Boundary | Land Ownership | Highways and Roads | Hydrography |
| Community-Identified Features | Public Land | HWY 101 | Major River or Stream |
| Proposed Project | Tribal Land | State HWY | Perennial Stream |
| Treated Project
In order to be effective, all Treated Projects will require continual maintenance. | Cities | HWY or Secondary Road | Intermittent Stream |
| | | Local Road or Street | |



Land ownership and infrastructure data was compiled by the County of Humboldt. Fire planning features identified at community workshops by residents; local, state, and federal fire service and prevention partners; and Humboldt County staff. Other data sources include the 2006 and 2013 editions of the Humboldt County Community Wildfire Protection Plan. The map is intended for planning purposes and should not be used for precise measurement or navigation. Map compiled by County of Humboldt, November 2018. For online maps and fire planning feature details, visit: https://webgis.co.humboldt.ca.us/HCEGIS2.6_CWPP Contact: cimmit@co.humboldt.ca.us or jvondohlen@co.humboldt.ca.us

MAP 4.3.1 MID KLAMATH PLANNING UNIT



PLANNING UNIT MAP	
CWPPP Planning Unit Boundary	Local Fire Organization Response Area
Emergency Response	District
Local Fire Station	Out of District
CAL Fire Station	Non-Tax (Volunteer Fire Company) (VFC)
Six Rivers Fire Station	Proposed Annexation Area
Hospitals and Clinics	Improved Parcels
Hospital/Medical Center	Improved Parcel (not actual location)
Red Cross	Commercial or Industrial Lot (not actual location)
Lookouts, Lights and Radio	Airports
Lighthouse	Landing Strip
School	
Highways and Roads	Hydrography
HWY 101	Major River or Stream
State HWY	Infrastructure
HWY or Secondary Road	Gauging Station
Local Road or Street	Water Tank or Source
Local Road or Street	Historic Locations
Land Ownership	
Bureau of Land Management	
National Park Service	
State Park or Other State Lands	
Six Rivers National Forest	
U.S. Fish and Wildlife Service	
Tribal Lands	
Private	
Industrial Timber	
Cities	

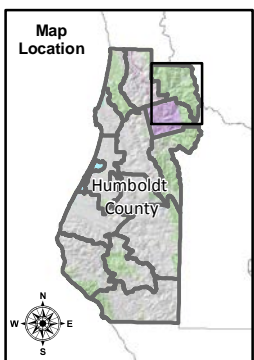
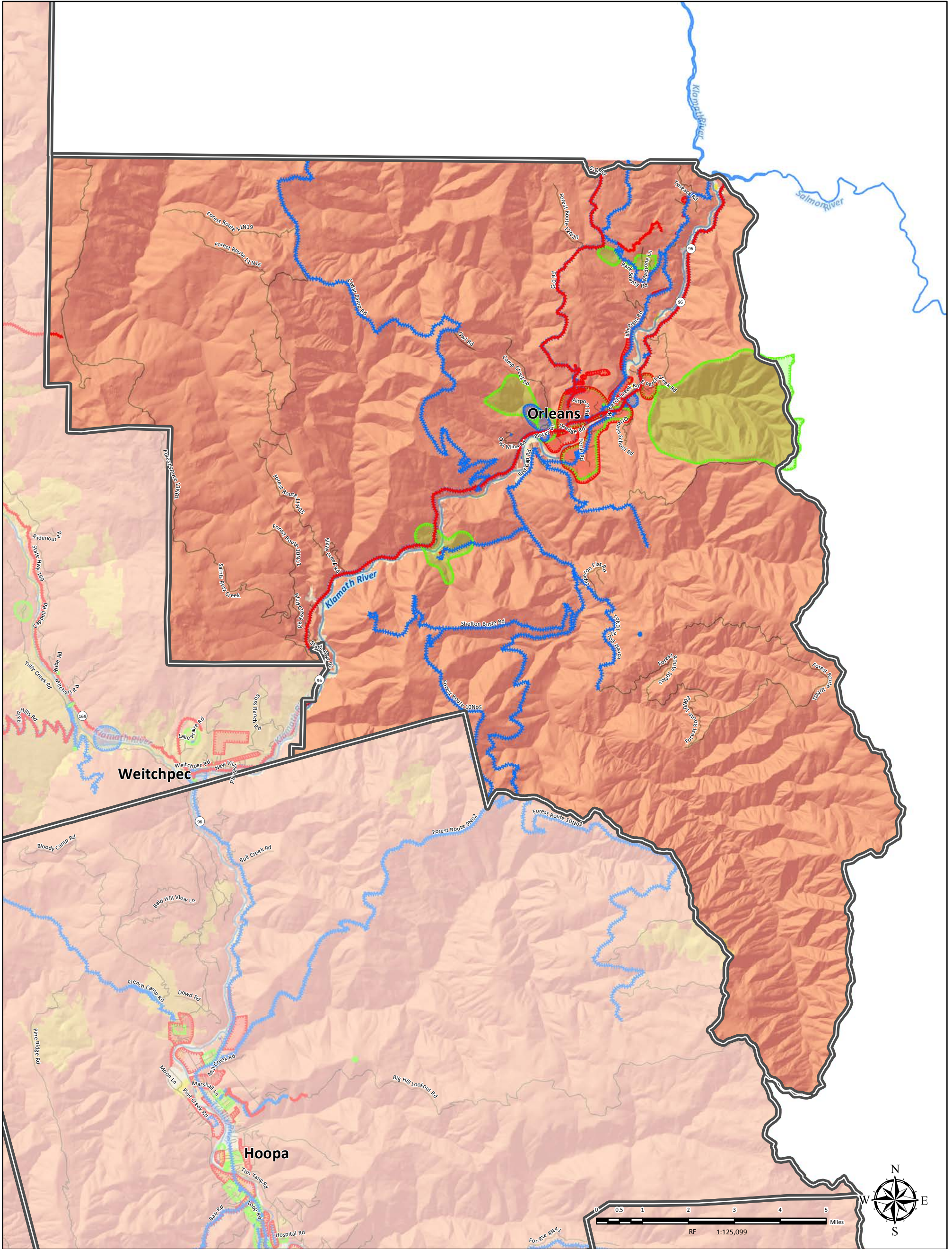
Bureau of Land Management
National Park Service
State Park or Other State Lands
Six Rivers National Forest
U.S. Fish and Wildlife Service
Tribal Lands
Private
Industrial Timber
Cities

Humboldt County FireSafe COUNCIL

Land ownership and infrastructure data was compiled by the County of Humboldt. Fire planning features identified at community workshops by residents; local, state, and federal fire service and prevention partners; and Humboldt County staff. Other data sources include the 2006 and 2013 editions of the Humboldt County Community Wildfire Protection Plan. The map is intended for planning purposes and should not be used for precise measurement or navigation.

Map compiled by County of Humboldt, July 2018.
 For online maps and fire planning feature details, visit:
https://webgis.co.humboldt.ca.us/HCEGIS2.6_CWPP
 Contact: cimmit@co.humboldt.ca.us or jvondohlen@co.humboldt.ca.us

MAP 4.3.2 MID KLAMATH PLANNING UNIT



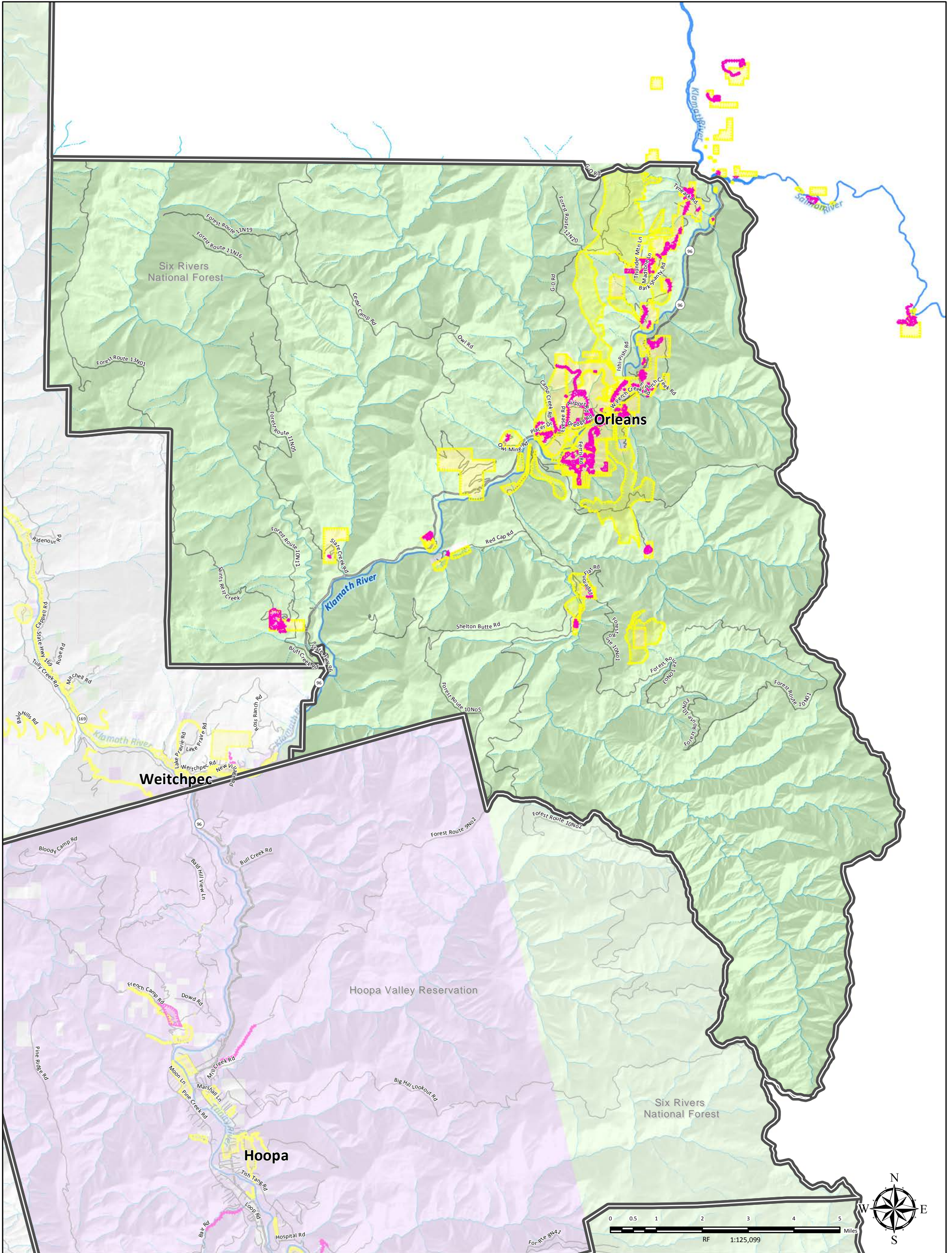
COMMUNITY-IDENTIFIED PROTECTION RESOURCES, VALUES/ASSETS, & RISKS/HAZARDS

- | | | | |
|------------------------------|----------------------------|-----------------------|-----------------------|
| CWPPP Planning Unit Boundary | Fire Hazard Severity Zones | Highways and Roads | Hydrography |
| Protection | Moderate | HWY 101 | Major River or Stream |
| Value/Asset | High | State HWY | |
| Risk/Hazard | Very High | HWY or Secondary Road | |
| | | Local Road or Street | |





Infrastructure data was compiled by the County of Humboldt. FHSZ data retrieved from CAL FIRE. Fire planning features identified at community workshops by residents; local, state, and federal fire service and prevention partners; and Humboldt County staff. Other data sources include the 2006 and 2013 editions of the Humboldt County Community Wildfire Protection Plan. The map is intended for planning purposes and should not be used for precise measurement or navigation. Map compiled by County of Humboldt, November 2018. For online maps and fire planning feature details, visit: https://webgis.co.humboldt.ca.us/HCEGIS2.6_CWPPP Contact: cimmit@co.humboldt.ca.us or jvondohlen@co.humboldt.ca.us

MAP 4.3.3 MID KLAMATH PLANNING UNIT



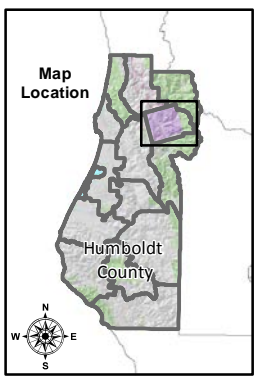
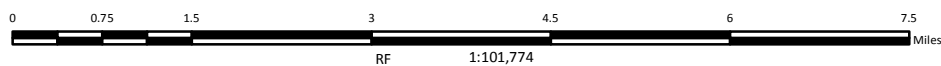
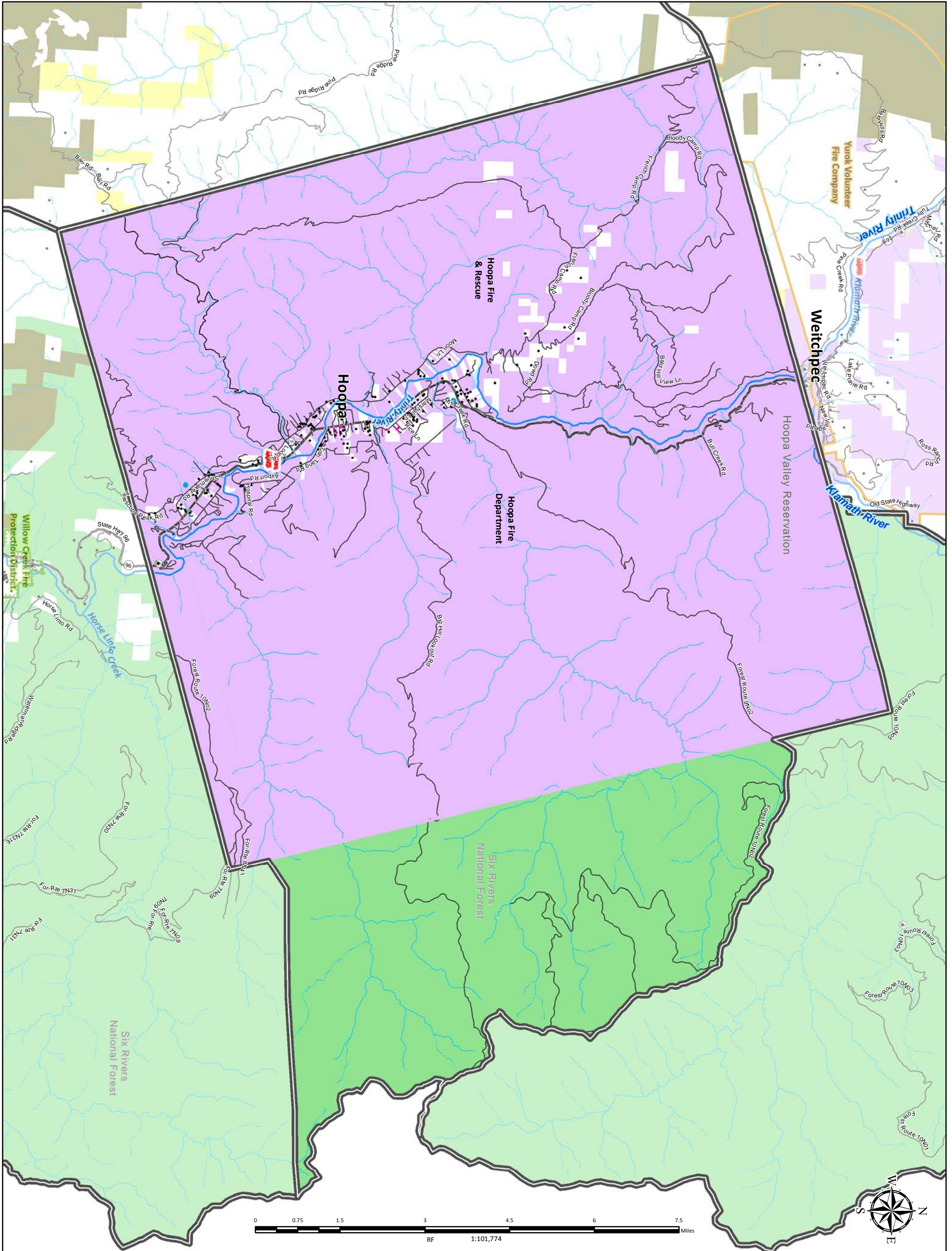
COMMUNITY-IDENTIFIED PROJECTS

- | | | | |
|--|-----------------------|---------------------------|-----------------------|
| CWPPP Planning Unit Boundary | Land Ownership | Highways and Roads | Hydrography |
| Community-Identified Features | Public Land | HWY 101 | Major River or Stream |
| Proposed Project | Tribal Land | State HWY | Perennial Stream |
| Treated Project | Cities | HWY or Secondary Road | Intermittent Stream |
| In order to be effective, all Treated Projects will require continual maintenance. | | Local Road or Street | |

Land ownership and infrastructure data was compiled by the County of Humboldt. Fire planning features identified at community workshops by residents; local, state, and federal fire service and prevention partners; and Humboldt County staff. Other data sources include the 2006 and 2013 editions of the Humboldt County Community Wildfire Protection Plan. The map is intended for planning purposes and should not be used for precise measurement or navigation. Map compiled by County of Humboldt, November 2018. For online maps and fire planning feature details, visit: https://webgis.co.humboldt.ca.us/HCEGIS2.6_CWPPP Contact: cimmit@co.humboldt.ca.us or jvondohlen@co.humboldt.ca.us

MAP 4.4.1 HOOPA PLANNING UNIT



PLANNING UNIT MAP	
CWPP Planning Unit Boundary	Local Fire Organization Response Area
Emergency Response	District
Local Fire Station	Out of District
CAL Fire Station	Non-Tax (Volunteer Fire Company (VFC))
Six Rivers Fire Station	Proposed Annexation Area
Hospitals and Clinics	*Improved Parcels
Hospital/Medical Center	Improved Parcel (not actual location)
Red Cross	Commercial or Industrial Lot (not actual location)
Lookouts, Lights and Radio	Airports
Lighthouse	Landing Strip
School	*Note: Improved Parcel data may not be as accurate for Tribal-owned areas.
Highways and Roads	Land Ownership
HWY 101	Bureau of Land Management
State HWY	National Park Service
HWY or Secondary Road	State Park or Other State Lands
Local Road or Street	Six Rivers National Forest
Hydrography	U.S. Fish and Wildlife Service
Major River or Stream	Tribal Lands
Infrastructure	Private
Gauging Station	Industrial Timber
Water Tank or Source	Cities
Historic Locations	

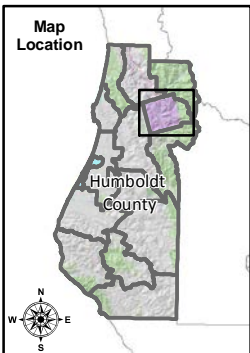
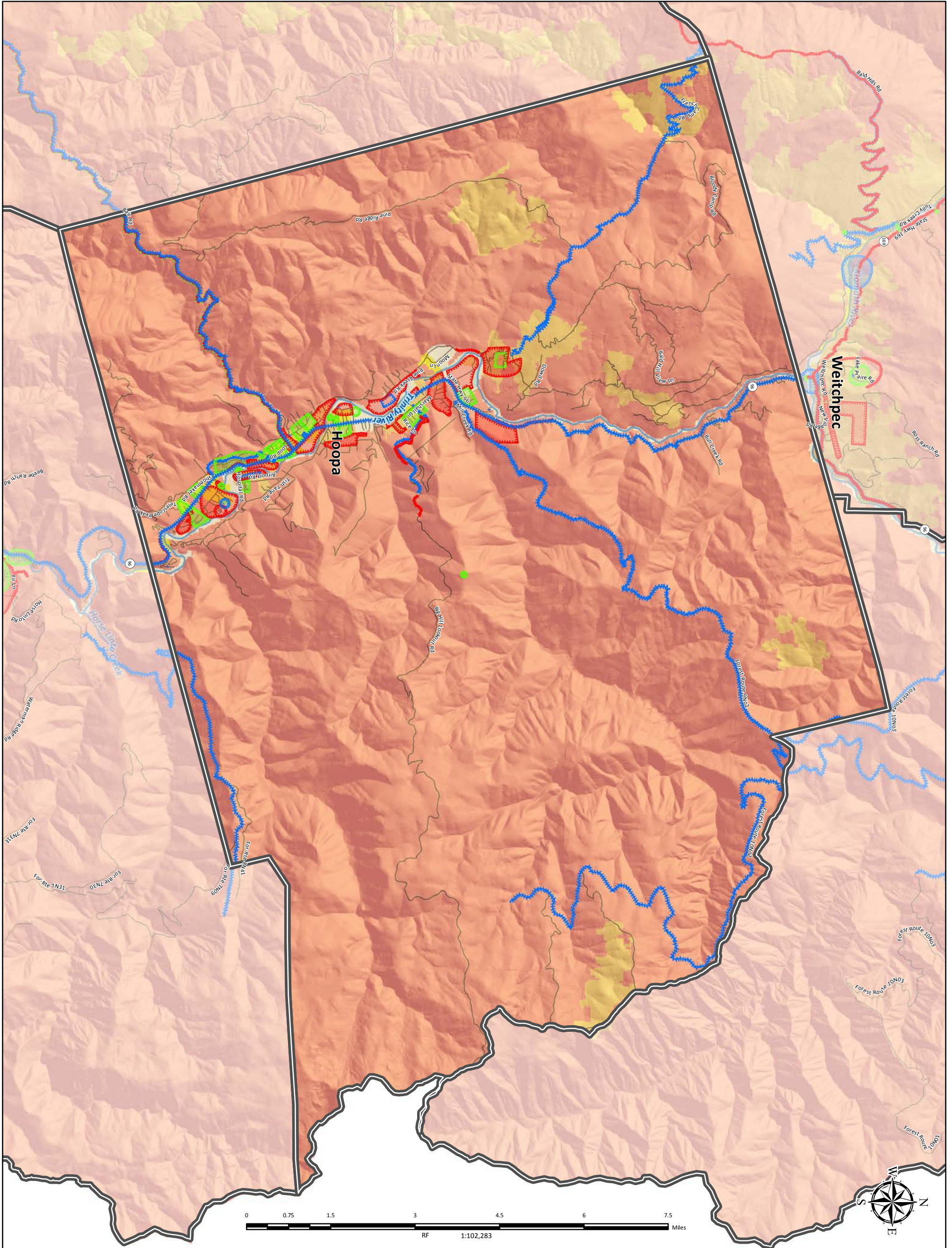
Humboldt County
FireSafe
COUNCIL

COUNTY OF HUMBOLDT
Home of the Redwoods

Land ownership and infrastructure data was compiled by the County of Humboldt. Fire planning features identified at community workshops by residents; local, state, and federal fire service and prevention partners; and Humboldt County staff. Other data sources include the 2006 and 2013 editions of the Humboldt County Community Wildfire Protection Plan. The map is intended for planning purposes and should not be used for precise measurement or navigation.

Map compiled by County of Humboldt, July 2018.
For online maps and fire planning feature details, visit:
https://webgis.co.humboldt.ca.us/HCEGIS2.6_CWPP
Contact: cimmit@co.humboldt.ca.us or jvondohlen@co.humboldt.ca.us

MAP 4.4.2 HOOPA PLANNING UNIT



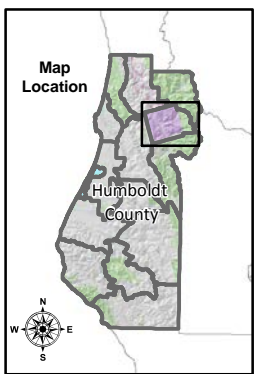
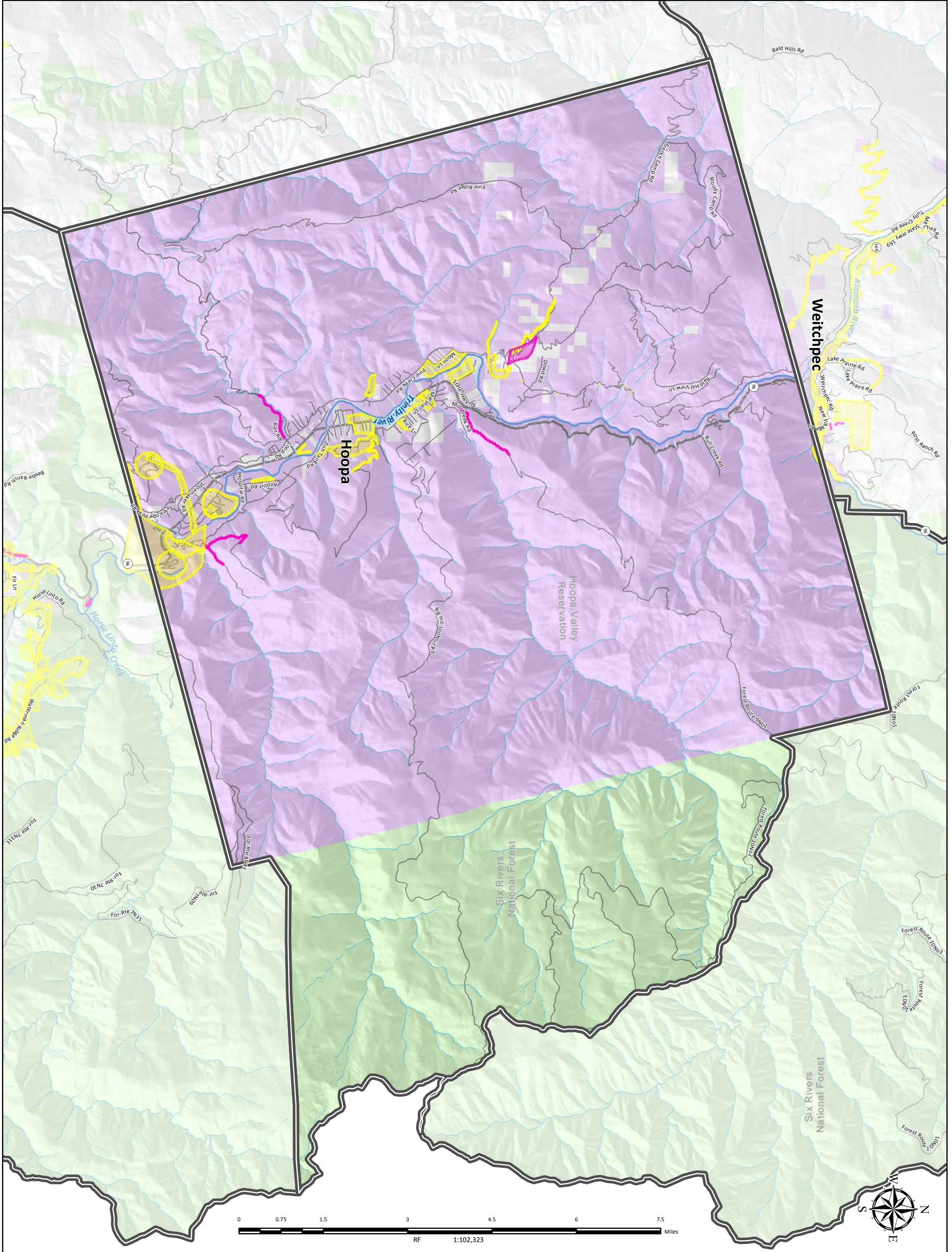
COMMUNITY-IDENTIFIED PROTECTION RESOURCES, VALUES/ASSETS, & RISKS/HAZARDS

- | | | | |
|---|---------------------------------------|-----------------------------|------------------------------------|
| CWPP Planning Unit Boundary | Fire Hazard Severity Zones: Moderate | Highways and Roads: HWY 101 | Hydrography: Major River or Stream |
| Community-Identified Features: Protection | Fire Hazard Severity Zones: High | State HWY | |
| Value/Asset | Fire Hazard Severity Zones: Very High | HWY or Secondary Road | |
| Risk/Hazard | Land Ownership: Cities | Local Road or Street | |



Infrastructure data was compiled by the County of Humboldt. FHSZ data retrieved from CAL FIRE. Fire planning features identified at community workshops by residents; local, state, and federal fire service and prevention partners; and Humboldt County staff. Other data sources include the 2006 and 2013 editions of the Humboldt County Community Wildfire Protection Plan. The map is intended for planning purposes and should not be used for precise measurement or navigation. Map compiled by County of Humboldt, July 2018. For online maps and fire planning feature details, visit: https://webgis.co.humboldt.ca.us/HCEGIS2.6_CWPP Contact: cimmit@co.humboldt.ca.us or jvondohlen@co.humboldt.ca.us

MAP 4.4.3 HOOPA PLANNING UNIT



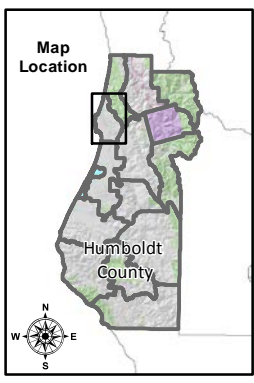

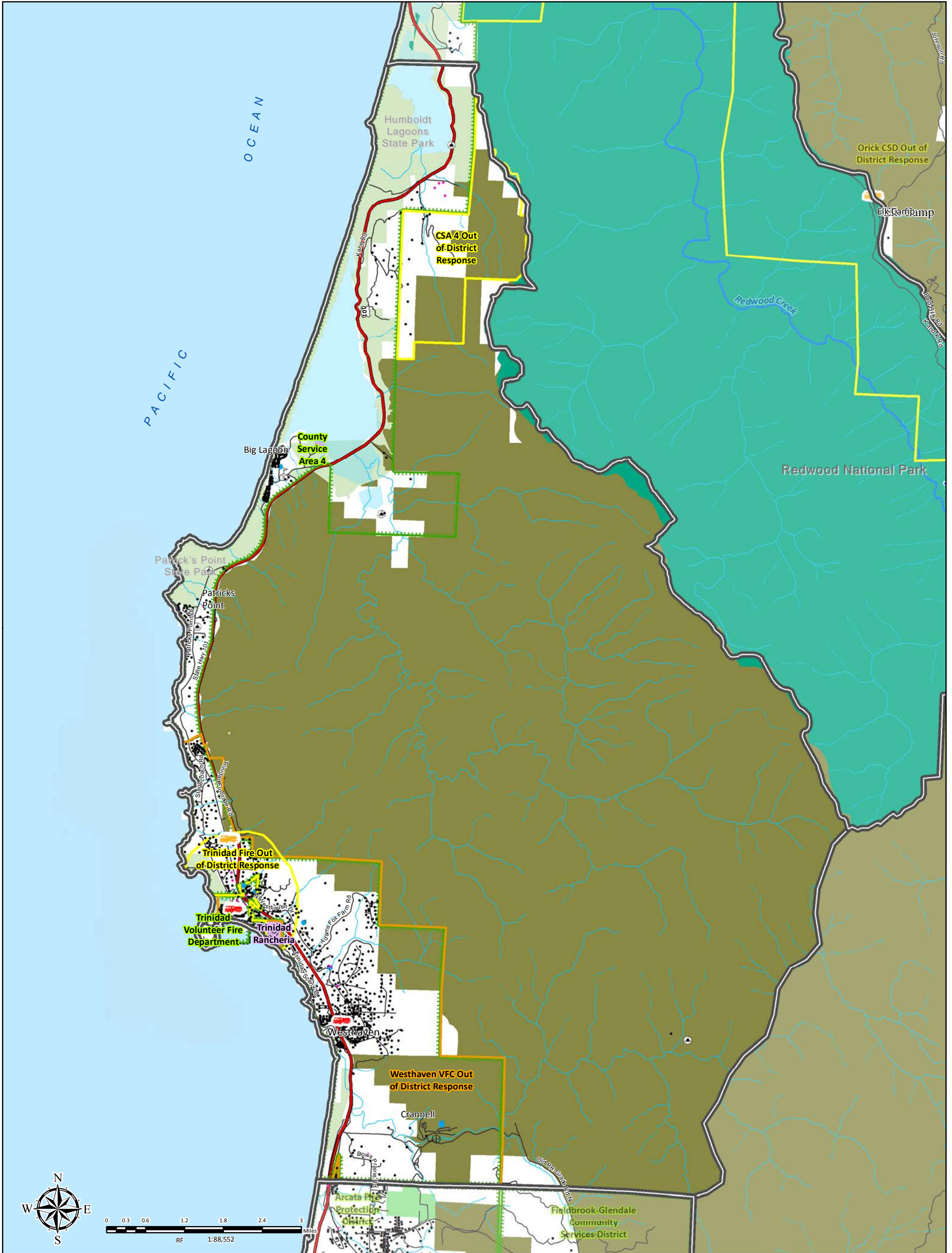
COMMUNITY-IDENTIFIED PROJECTS

- | | | | |
|---|-----------------------|---------------------------|-----------------------|
| CWPP Planning Unit Boundary | Land Ownership | Highways and Roads | Hydrography |
| Community-Identified Features | Public Land | HWY 101 | Major River or Stream |
| Proposed Project | Tribal Land | State HWY | Perennial Stream |
| Treated Project
In order to be effective, all Treated Projects will require continual maintenance. | Cities | HWY or Secondary Road | Intermittent Stream |
| | | Local Road or Street | |



Land ownership and infrastructure data was compiled by the County of Humboldt. Fire planning features identified at community workshops by residents; local, state, and federal fire service and prevention partners; and Humboldt County staff. Other data sources include the 2006 and 2013 editions of the Humboldt County Community Wildfire Protection Plan. The map is intended for planning purposes and should not be used for precise measurement or navigation. Map compiled by County of Humboldt, July 2018. For online maps and fire planning feature details, visit: https://webgis.co.humboldt.ca.us/HCEGIS2.6_CWPP Contact: cimmit@co.humboldt.ca.us or jvondohlen@co.humboldt.ca.us

MAP 4.5.1 TRINIDAD PLANNING UNIT



PLANNING UNIT MAP

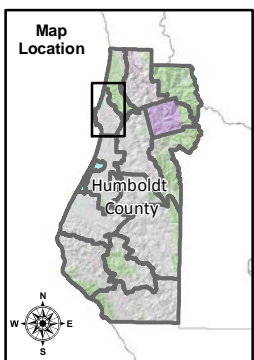
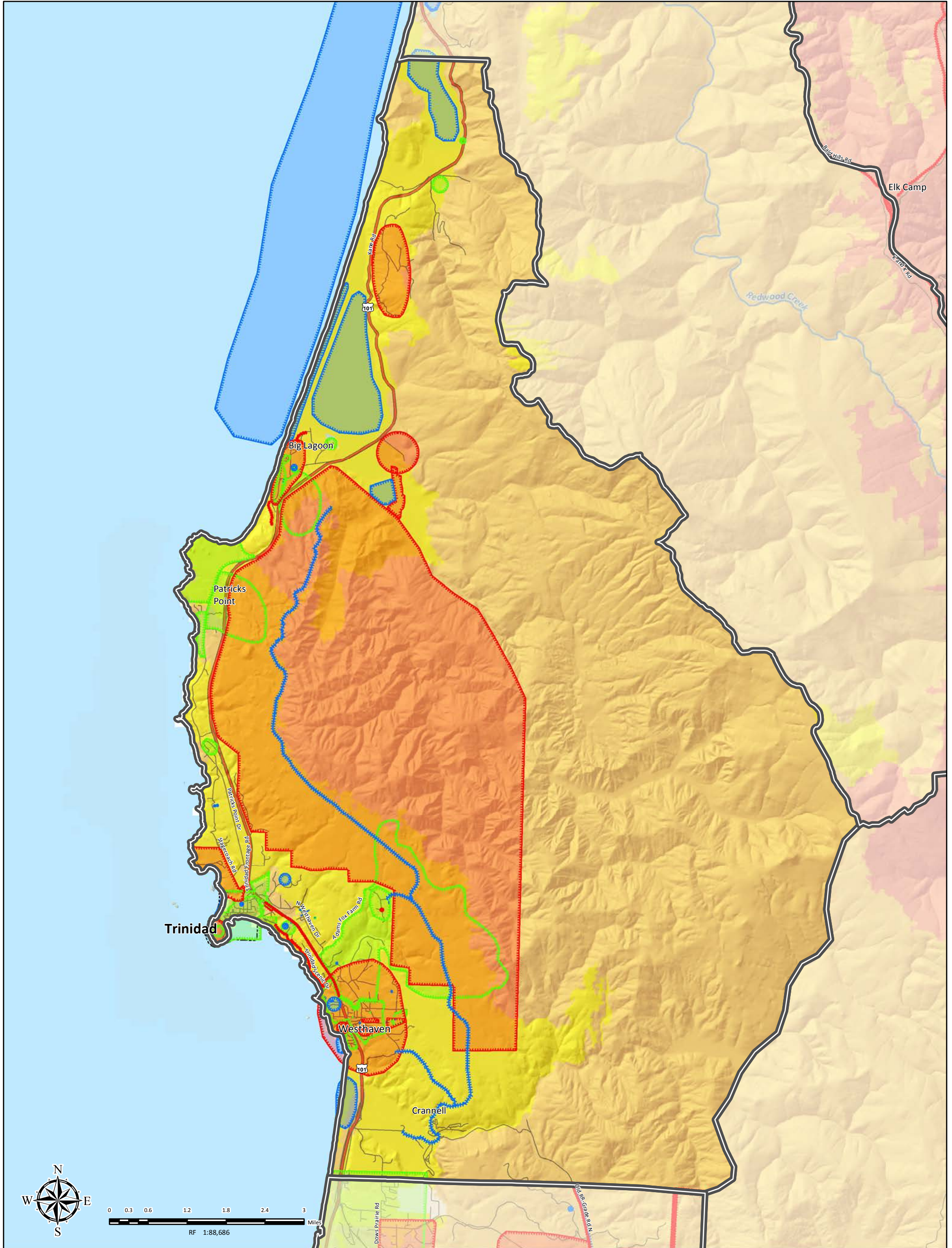
<p>Emergency Response</p> <ul style="list-style-type: none"> Local Fire Station CAL Fire Station Six Rivers Fire Station <p>Hospitals and Clinics</p> <ul style="list-style-type: none"> Hospital/Medical Center Red Cross <p>Lookouts, Lights and Radio</p> <ul style="list-style-type: none"> Lighthouse School 	<p>Local Fire Organization Response Area</p> <ul style="list-style-type: none"> District Out of District Non-Tax (Volunteer Fire Company (VFC)) Proposed Annexation Area <p>Improved Parcels</p> <ul style="list-style-type: none"> Improved Parcel (not actual location) Commercial or Industrial Lot (not actual location) <p>Airports</p> <ul style="list-style-type: none"> Landing Strip 	<p>Highways and Roads</p> <ul style="list-style-type: none"> HWY 101 State HWY HWY or Secondary Road Local Road or Street <p>Hydrography</p> <ul style="list-style-type: none"> Major River or Stream <p>Infrastructure</p> <ul style="list-style-type: none"> Gauging Station Water Tank or Source Historic Locations 	<p>Land Ownership</p> <ul style="list-style-type: none"> Bureau of Land Management National Park Service State Park or Other State Lands Six Rivers National Forest U.S. Fish and Wildlife Service Tribal Lands Private Industrial Timber Cities
--	--	---	---



Land ownership and infrastructure data was compiled by the County of Humboldt. Fire planning features identified at community workshops by residents; local, state, and federal fire service and prevention partners; and Humboldt County staff. Other data sources include the 2006 and 2013 editions of the Humboldt County Community Wildfire Protection Plan. The map is intended for planning purposes and should not be used for precise measurement or navigation.

Map compiled by County of Humboldt, July 2018.
 For online maps and fire planning feature details, visit:
https://webgis.co.humboldt.ca.us/HCEGIS2.6_CWPP
 Contact: cimmit@co.humboldt.ca.us or jvondohlen@co.humboldt.ca.us

MAP 4.5.2 TRINIDAD PLANNING UNIT



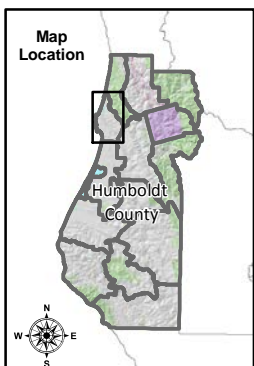
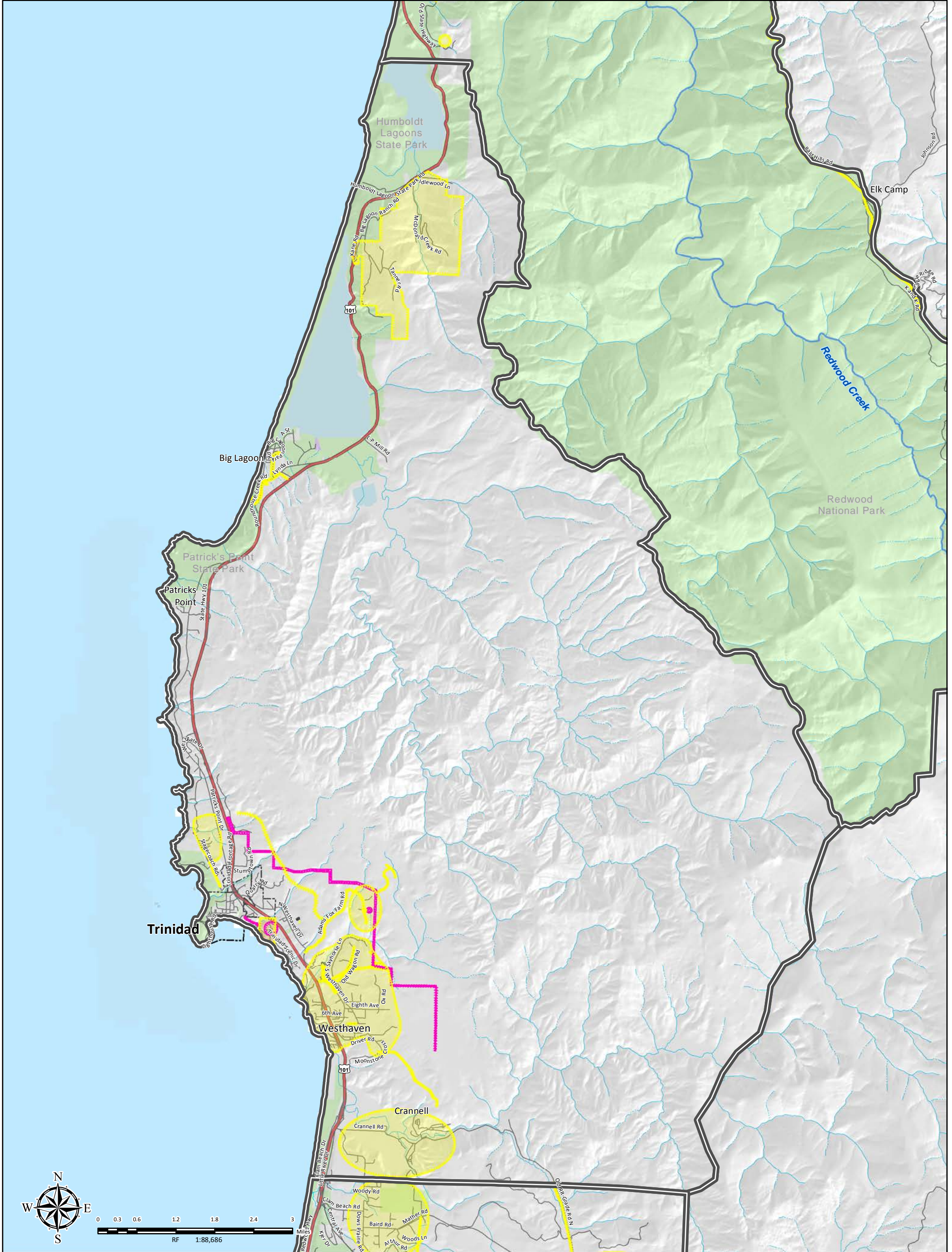
COMMUNITY-IDENTIFIED PROTECTION RESOURCES, VALUES/ASSETS, & RISKS/HAZARDS

- | | | | |
|--|-------------------------------------|----------------------------|-----------------------------------|
| CWPP Planning Unit Boundary | Fire Hazard Severity Zones Moderate | Highways and Roads HWY 101 | Hydrography Major River or Stream |
| Community-Identified Features Protection | High | State HWY | |
| Value/Asset | Very High | HWY or Secondary Road | |
| Risk/Hazard | Land Ownership Cities | Local Road or Street | |



Infrastructure data was compiled by the County of Humboldt. FHSZ data retrieved from CAL FIRE. Fire planning features identified at community workshops by residents; local, state, and federal fire service and prevention partners; and Humboldt County staff. Other data sources include the 2006 and 2013 editions of the Humboldt County Community Wildfire Protection Plan. The map is intended for planning purposes and should not be used for precise measurement or navigation. Map compiled by County of Humboldt, July 2018. For online maps and fire planning feature details, visit: https://webgis.co.humboldt.ca.us/HCEGIS2.6_CWPP Contact: cimmit@co.humboldt.ca.us or jvondohlen@co.humboldt.ca.us

MAP 4.5.3 TRINIDAD PLANNING UNIT



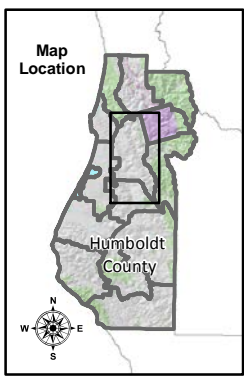
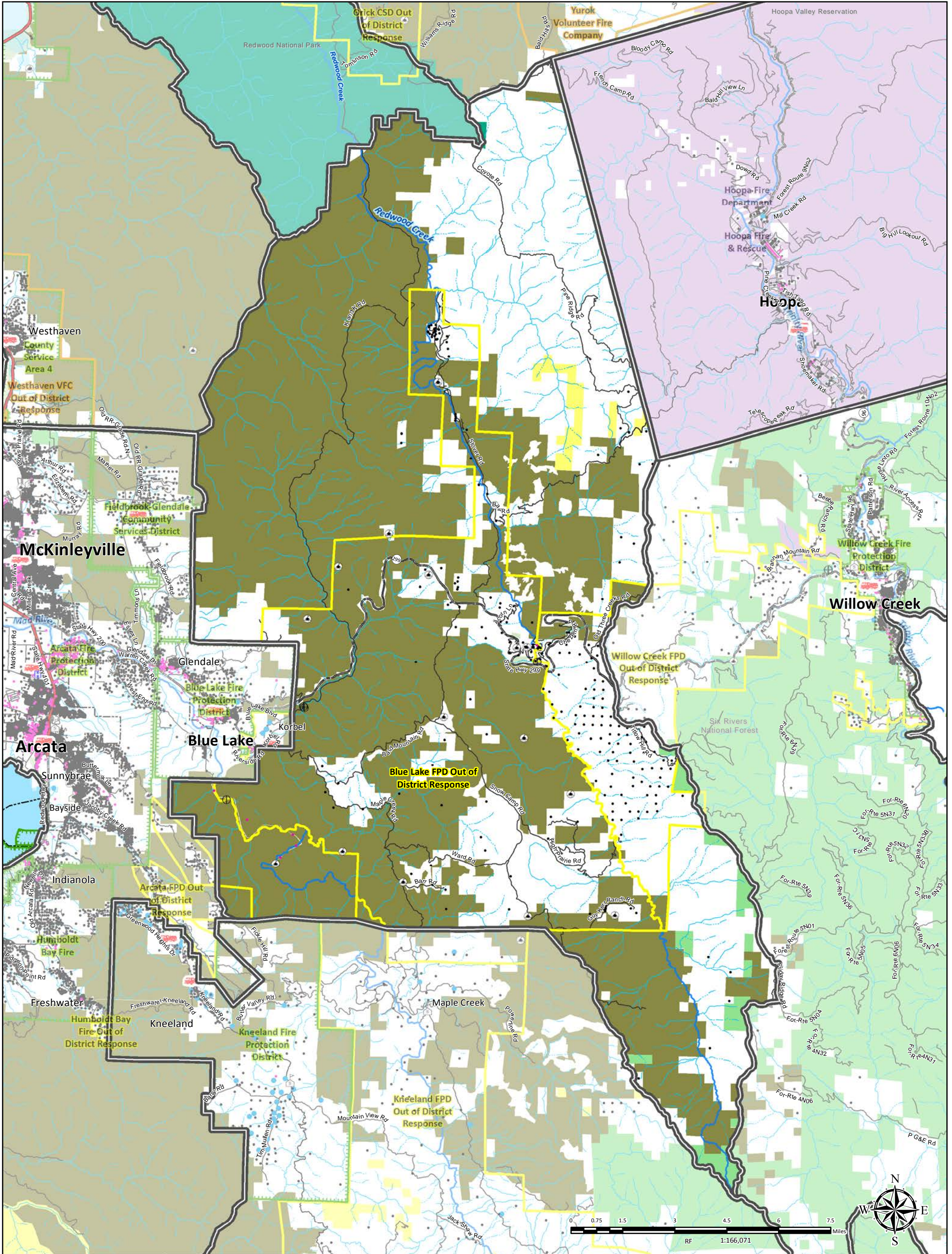
COMMUNITY-IDENTIFIED PROJECTS

- | | | | |
|--|-----------------------|---------------------------|-----------------------|
| CWPP Planning Unit Boundary | Land Ownership | Highways and Roads | Hydrography |
| Community-Identified Features | Public Land | HWY 101 | Major River or Stream |
| Proposed Project | Tribal Land | State HWY | Perennial Stream |
| Treated Project | Cities | HWY or Secondary Road | Intermittent Stream |
| In order to be effective, all Treated Projects will require continual maintenance. | | Local Road or Street | |



Land ownership and infrastructure data was compiled by the County of Humboldt. Fire planning features identified at community workshops by residents; local, state, and federal fire service and prevention partners; and Humboldt County staff. Other data sources include the 2006 and 2013 editions of the Humboldt County Community Wildfire Protection Plan. The map is intended for planning purposes and should not be used for precise measurement or navigation. Map compiled by County of Humboldt, July 2018. For online maps and fire planning feature details, visit: https://webgis.co.humboldt.ca.us/HCEGIS2.6_CWPP Contact: cimmit@co.humboldt.ca.us or jvondohlen@co.humboldt.ca.us

MAP 4.6.1 REDWOOD CREEK PLANNING UNIT



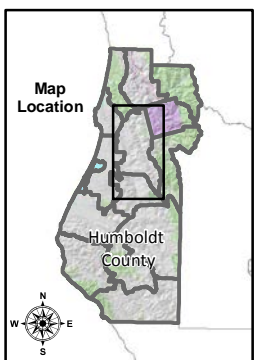
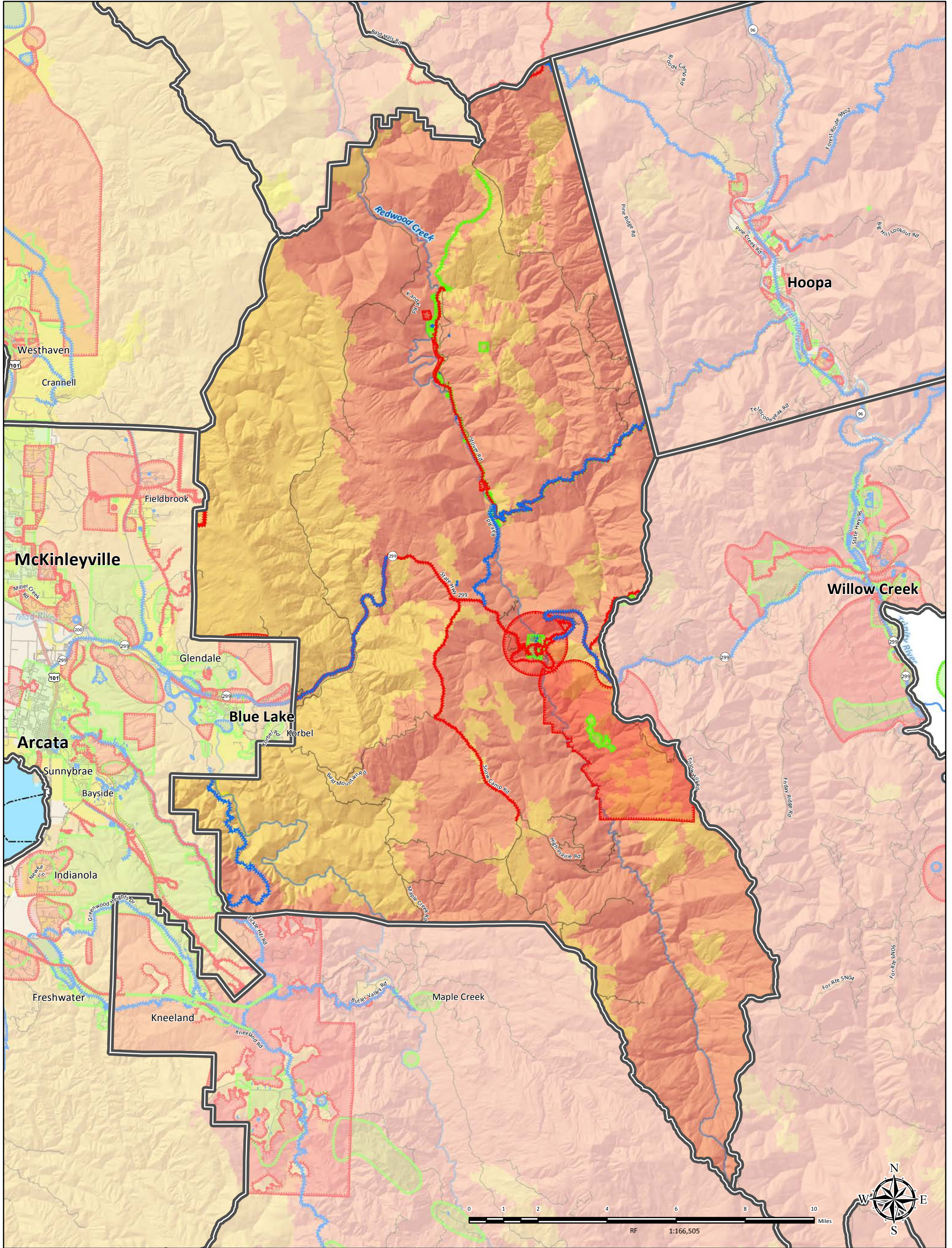
PLANNING UNIT MAP	
CWPP Planning Unit Boundary	Local Fire Organization Response Area
Emergency Response	District
Local Fire Station	Out of District
CAL Fire Station	Non-Tax (Volunteer Fire Company) (VFC)
Six Rivers Fire Station	Proposed Annexation Area
Hospitals and Clinics	Improved Parcels
Hospital/Medical Center	Improved Parcel (not actual location)
Red Cross	Commercial or Industrial Lot (not actual location)
Lookouts, Lights and Radio	Airports
Lighthouse	Landing Strip
School	
Highways and Roads	Land Ownership
HWY 101	Bureau of Land Management
State HWY	National Park Service
HWY or Secondary Road	State Park or Other State Lands
Local Road or Street	Six Rivers National Forest
Hydrography	U.S. Fish and Wildlife Service
Major River or Stream	Tribal Lands
Infrastructure	Private
Gauging Station	Industrial Timber
Water Tank or Source	Cities
Historic Locations	

Humboldt County FireSafe Council

Land ownership and infrastructure data was compiled by the County of Humboldt. Fire planning features identified at community workshops by residents; local, state, and federal fire service and prevention partners; and Humboldt County staff. Other data sources include the 2006 and 2013 editions of the Humboldt County Community Wildfire Protection Plan. The map is intended for planning purposes and should not be used for precise measurement or navigation.

Map compiled by County of Humboldt, July 2018.
 For online maps and fire planning feature details, visit:
https://webgis.co.humboldt.ca.us/HCEGIS2.6_CWPP
 Contact: cimmit@co.humboldt.ca.us or jvondohlen@co.humboldt.ca.us

MAP 4.6.2 REDWOOD CREEK PLANNING UNIT



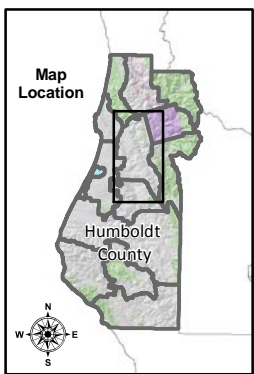
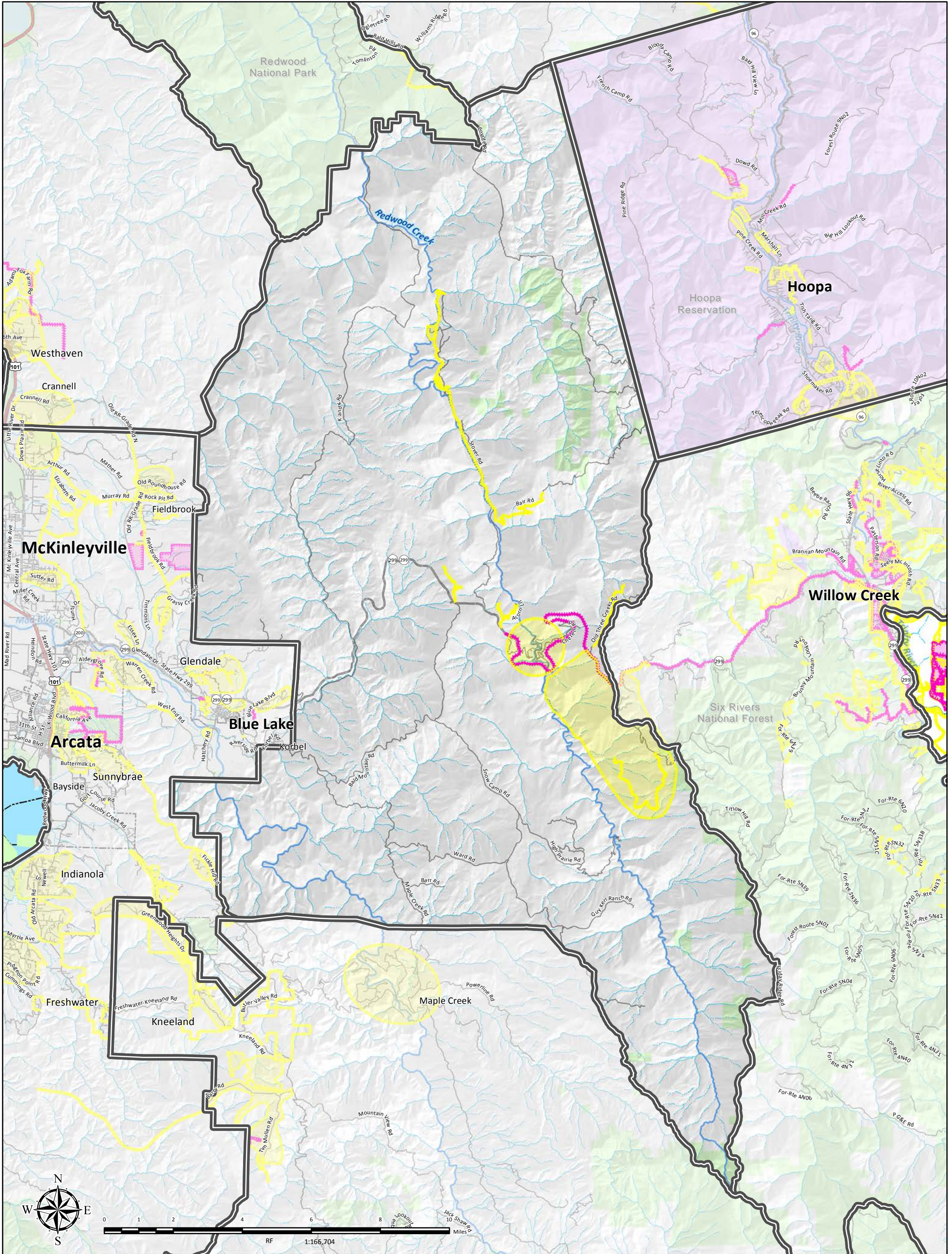
COMMUNITY-IDENTIFIED PROTECTION RESOURCES, VALUES/ASSETS, & RISKS/HAZARDS

- | | | | |
|---|---------------------------------------|-----------------------------|------------------------------------|
| CWPP Planning Unit Boundary | Fire Hazard Severity Zones: Moderate | Highways and Roads: HWY 101 | Hydrography: Major River or Stream |
| Community-Identified Features: Protection | Fire Hazard Severity Zones: High | State HWY | |
| Value/Asset | Fire Hazard Severity Zones: Very High | HWY or Secondary Road | |
| Risk/Hazard | Land Ownership: Cities | Local Road or Street | |



Infrastructure data was compiled by the County of Humboldt. FHSZ data retrieved from CAL FIRE. Fire planning features identified at community workshops by residents; local, state, and federal fire service and prevention partners; and Humboldt County staff. Other data sources include the 2006 and 2013 editions of the Humboldt County Community Wildfire Protection Plan. The map is intended for planning purposes and should not be used for precise measurement or navigation. Map compiled by County of Humboldt, July 2018. For online maps and fire planning feature details, visit: https://webgis.co.humboldt.ca.us/HCEGIS2.6_CWPP Contact: cimmit@co.humboldt.ca.us or jvondohlen@co.humboldt.ca.us

MAP 4.6.3 REDWOOD CREEK PLANNING UNIT



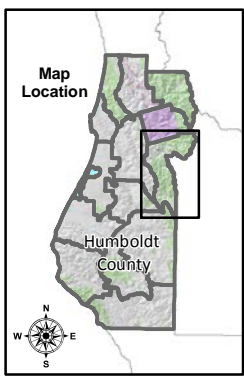
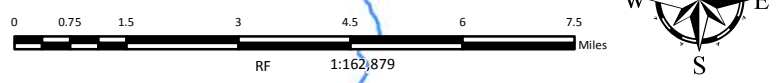
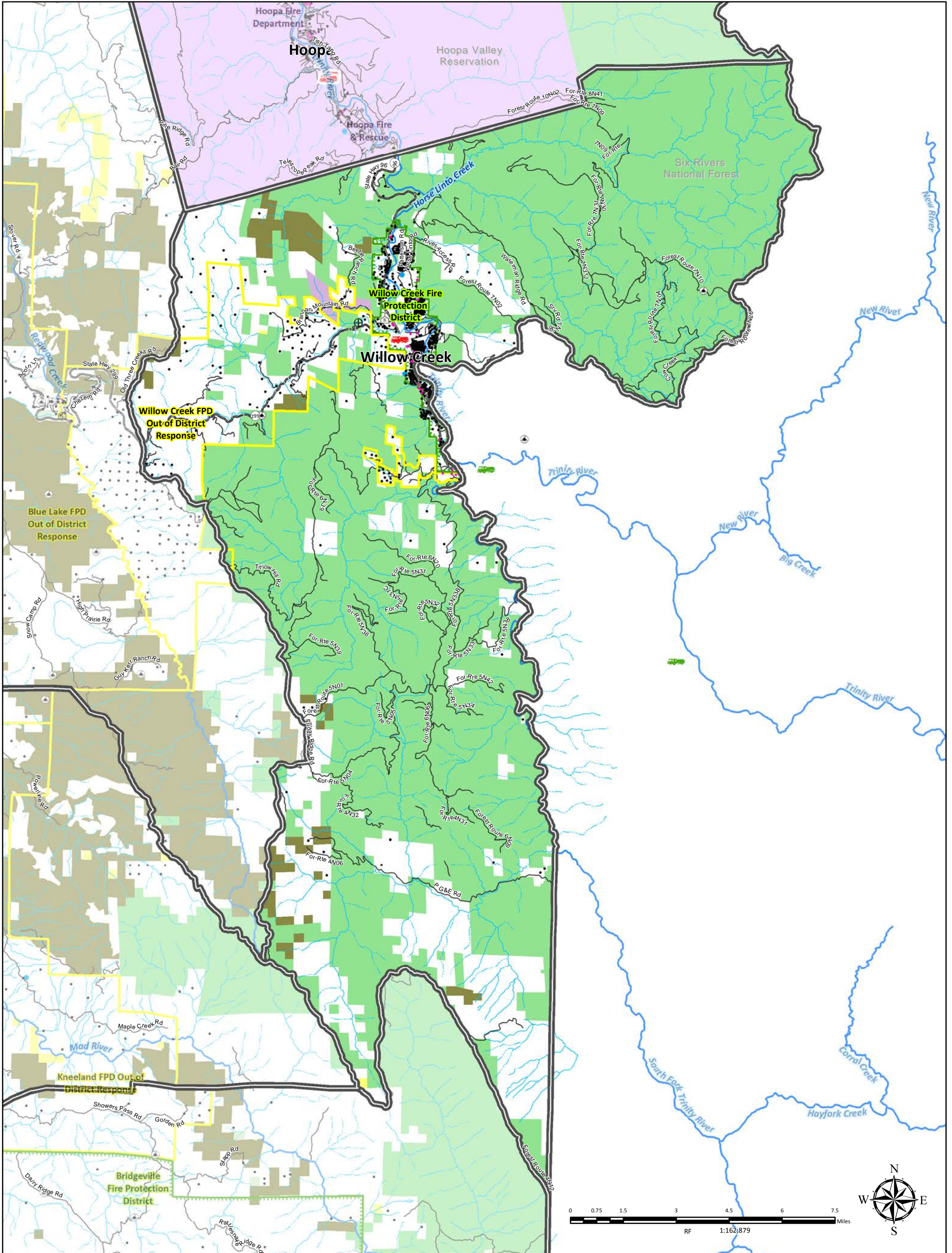
COMMUNITY-IDENTIFIED PROJECTS

- | | | | |
|--|-----------------------|---------------------------|-----------------------|
| CWPP Planning Unit Boundary | Land Ownership | Highways and Roads | Hydrography |
| Community-Identified Features | Public Land | HWY 101 | Major River or Stream |
| Proposed Project | Tribal Land | State HWY | Perennial Stream |
| Treated Project | Cities | HWY or Secondary Road | Intermittent Stream |
| In order to be effective, all Treated Projects will require continual maintenance. | | Local Road or Street | |



Land ownership and infrastructure data was compiled by the County of Humboldt. Fire planning features identified at community workshops by residents; local, state, and federal fire service and prevention partners; and Humboldt County staff. Other data sources include the 2006 and 2013 editions of the Humboldt County Community Wildfire Protection Plan. The map is intended for planning purposes and should not be used for precise measurement or navigation. Map compiled by County of Humboldt, July 2018. For online maps and fire planning feature details, visit: https://webgis.co.humboldt.ca.us/HCEGIS2.6_CWPP Contact: cimmit@co.humboldt.ca.us or jvondohlen@co.humboldt.ca.us

MAP 4.7.1 WILLOW CREEK AREA PLANNING UNIT



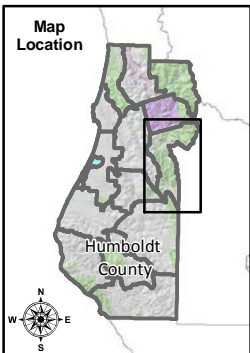
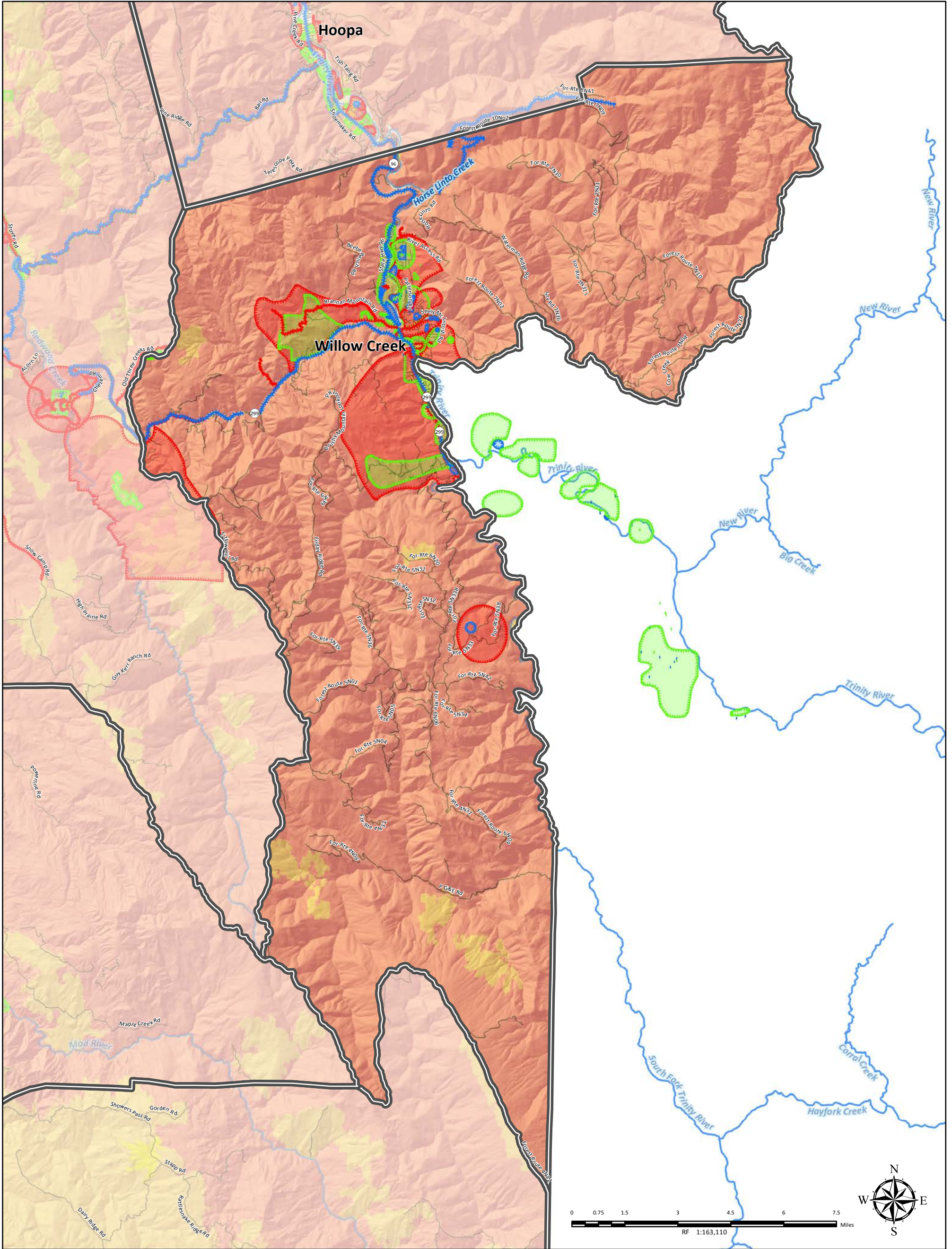
PLANNING UNIT MAP	
CWPP Planning Unit Boundary	Local Fire Organization Response Area
Local Fire Station	District
CAL Fire Station	Out of District
Six Rivers Fire Station	Non-Tax (Volunteer Fire Company (VFC))
Hospital/Medical Center	Proposed Annexation Area
Red Cross	Improved Parcels
Lookouts, Lights and Radio	Improved Parcel (not actual location)
Lighthouse	Commercial or Industrial Lot (not actual location)
School	Airports
	Landing Strip
HWY 101	Highways and Roads
State HWY	HWY or Secondary Road
HWY or Secondary Road	Local Road or Street
Major River or Stream	Hydrography
Gauging Station	Major River or Stream
Water Tank or Source	Infrastructure
Historic Locations	Gauging Station
Bureau of Land Management	National Park Service
National Park Service	State Park or Other State Lands
State Park or Other State Lands	Six Rivers National Forest
Six Rivers National Forest	U.S. Fish and Wildlife Service
U.S. Fish and Wildlife Service	Tribal Lands
Tribal Lands	Private
Private	Industrial Timber
Industrial Timber	Cities

Humboldt County FireSafe COUNCIL

Land ownership and infrastructure data was compiled by the County of Humboldt. Fire planning features identified at community workshops by residents; local, state, and federal fire service and prevention partners; and Humboldt County staff. Other data sources include the 2006 and 2013 editions of the Humboldt County Community Wildfire Protection Plan. The map is intended for planning purposes and should not be used for precise measurement or navigation.

Map compiled by County of Humboldt, July 2018.
 For online maps and fire planning feature details, visit:
https://webgis.co.humboldt.ca.us/HCEGIS2.6_CWPP
 Contact: cimmit@co.humboldt.ca.us or jvondohlen@co.humboldt.ca.us

MAP 4.7.2 WILLOW CREEK AREA PLANNING UNIT



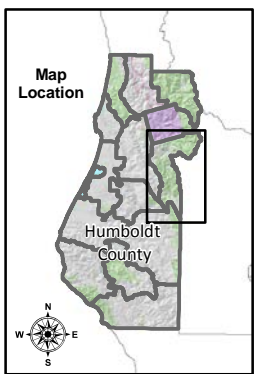
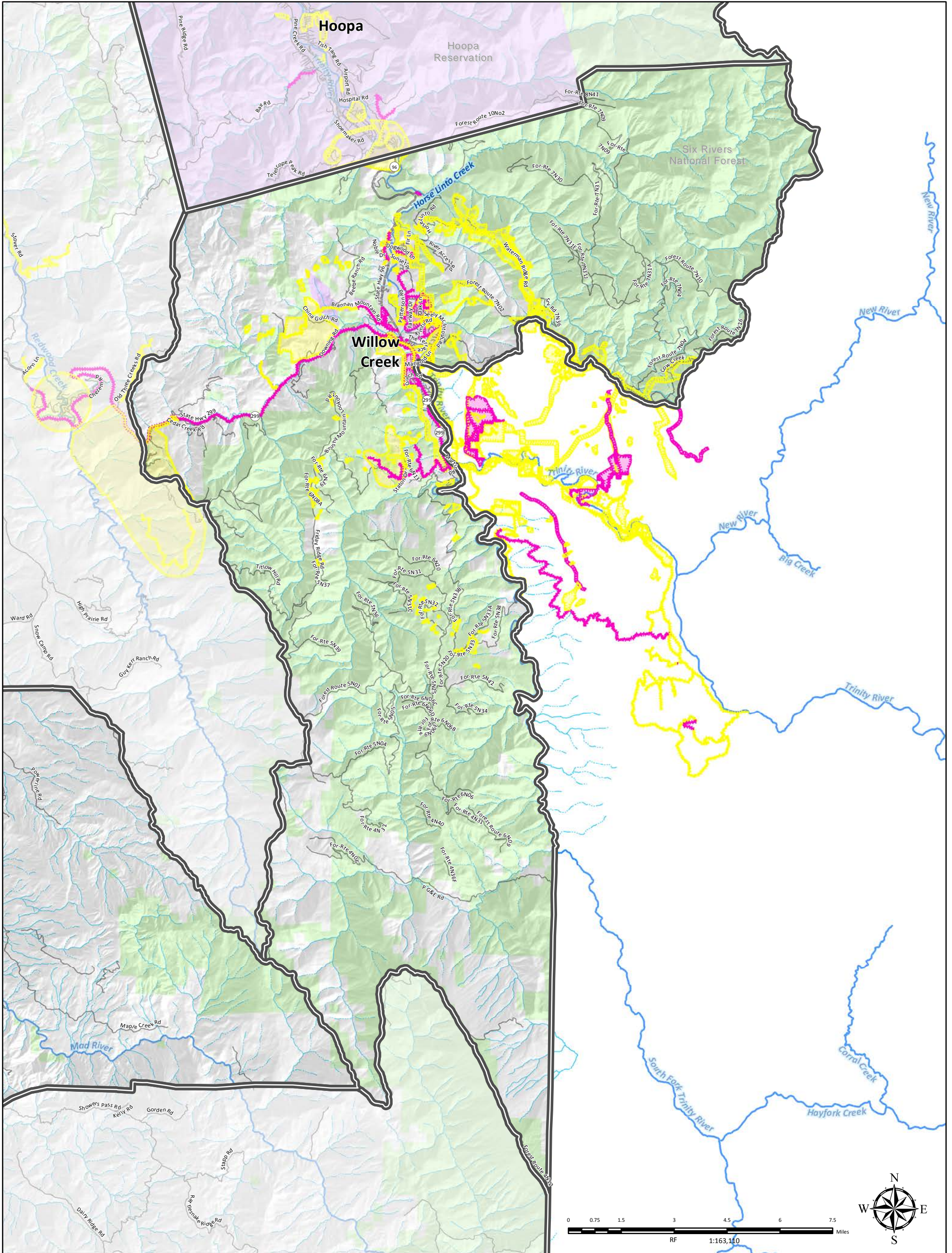
COMMUNITY-IDENTIFIED PROTECTION RESOURCES, VALUES/ASSETS, & RISKS/HAZARDS

- | | | | |
|-----------------------------|-----------------------|-----------------------|-----------------------|
| CWPP Planning Unit Boundary | Moderate | HWY 101 | Major River or Stream |
| Protection | High | State HWY | |
| Value/Asset | Very High | HWY or Secondary Road | |
| Risk/Hazard | Land Ownership | Local Road or Street | |
| | Cities | | |



Infrastructure data was compiled by the County of Humboldt. FHSZ data retrieved from CAL FIRE. Fire planning features identified at community workshops by residents; local, state, and federal fire service and prevention partners; and Humboldt County staff. Other data sources include the 2006 and 2013 editions of the Humboldt County Community Wildfire Protection Plan. The map is intended for planning purposes and should not be used for precise measurement or navigation. Map compiled by County of Humboldt, July 2018. For online maps and fire planning feature details, visit: https://webgis.co.humboldt.ca.us/HCEGIS2.6_CWPP Contact: cimmit@co.humboldt.ca.us or jvondohlen@co.humboldt.ca.us

MAP 4.7.3 WILLOW CREEK AREA PLANNING UNIT



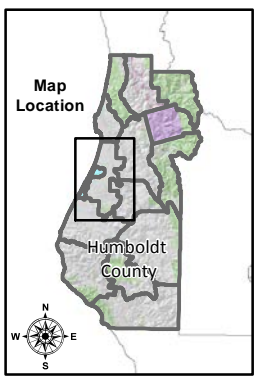
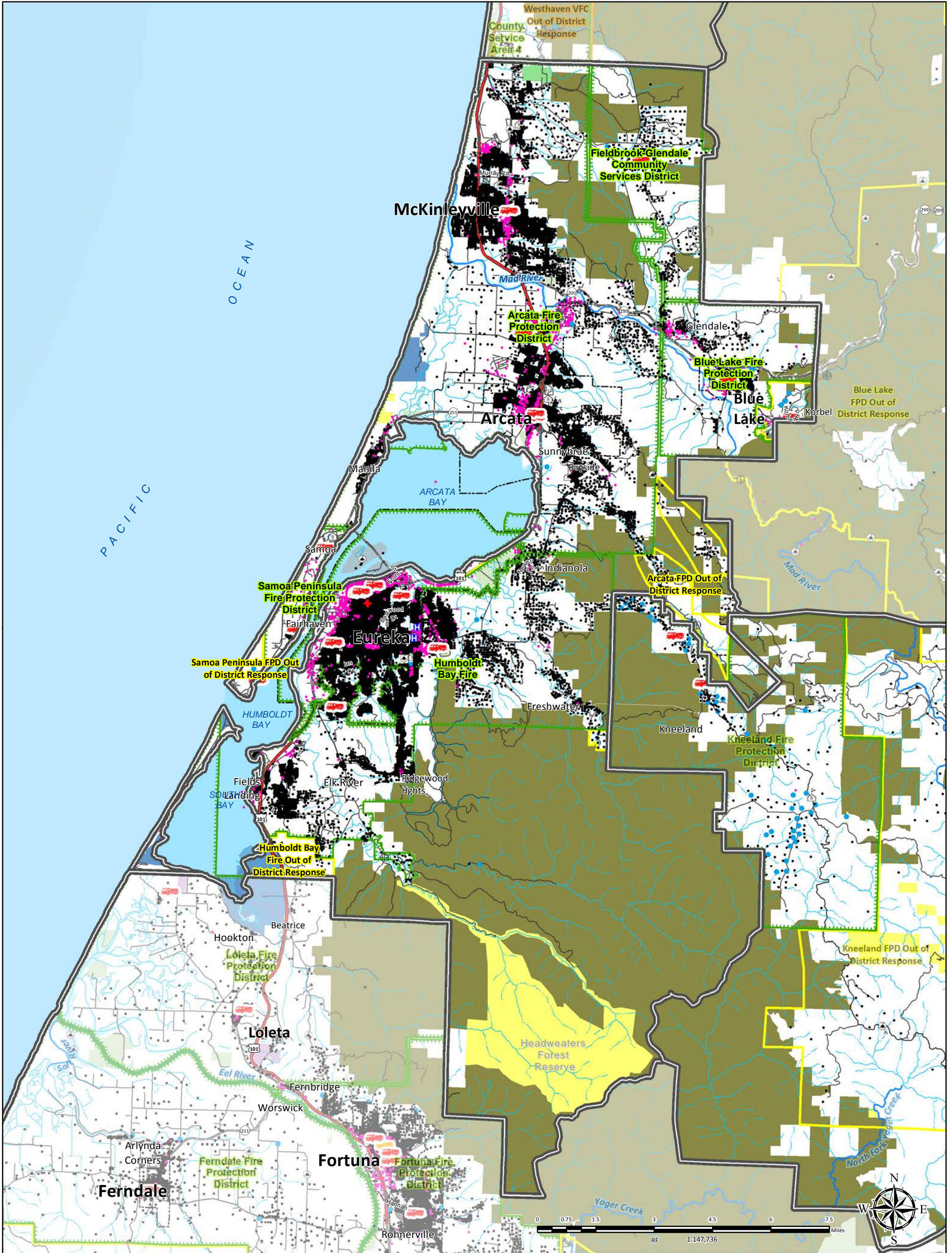
COMMUNITY-IDENTIFIED PROJECTS

- | | | | |
|---|-------------------------------|-------------------------------|--------------------------------------|
| CWPP Planning Unit Boundary | Land Ownership
Public Land | Highways and Roads
HWY 101 | Hydrography
Major River or Stream |
| Community-Identified Features
Proposed Project | Tribal Land | State HWY | Perennial Stream |
| Treated Project
In order to be effective, all Treated Projects will require continual maintenance. | Cities | HWY or Secondary Road | Intermittent Stream |
| | | Local Road or Street | |



Land ownership and infrastructure data was compiled by the County of Humboldt. Fire planning features identified at community workshops by residents; local, state, and federal fire service and prevention partners; and Humboldt County staff. Other data sources include the 2006 and 2013 editions of the Humboldt County Community Wildfire Protection Plan. The map is intended for planning purposes and should not be used for precise measurement or navigation. Map compiled by County of Humboldt, July 2018. For online maps and fire planning feature details, visit: https://webgis.co.humboldt.ca.us/HCEGIS2.6_CWPP Contact: cimmit@co.humboldt.ca.us or jvondohlen@co.humboldt.ca.us

MAP 4.8.1 HUMBOLDT BAY AREA PLANNING UNIT



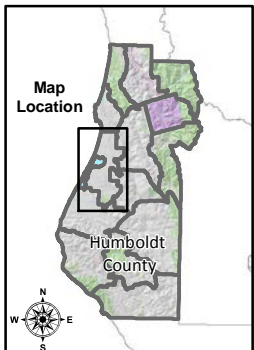
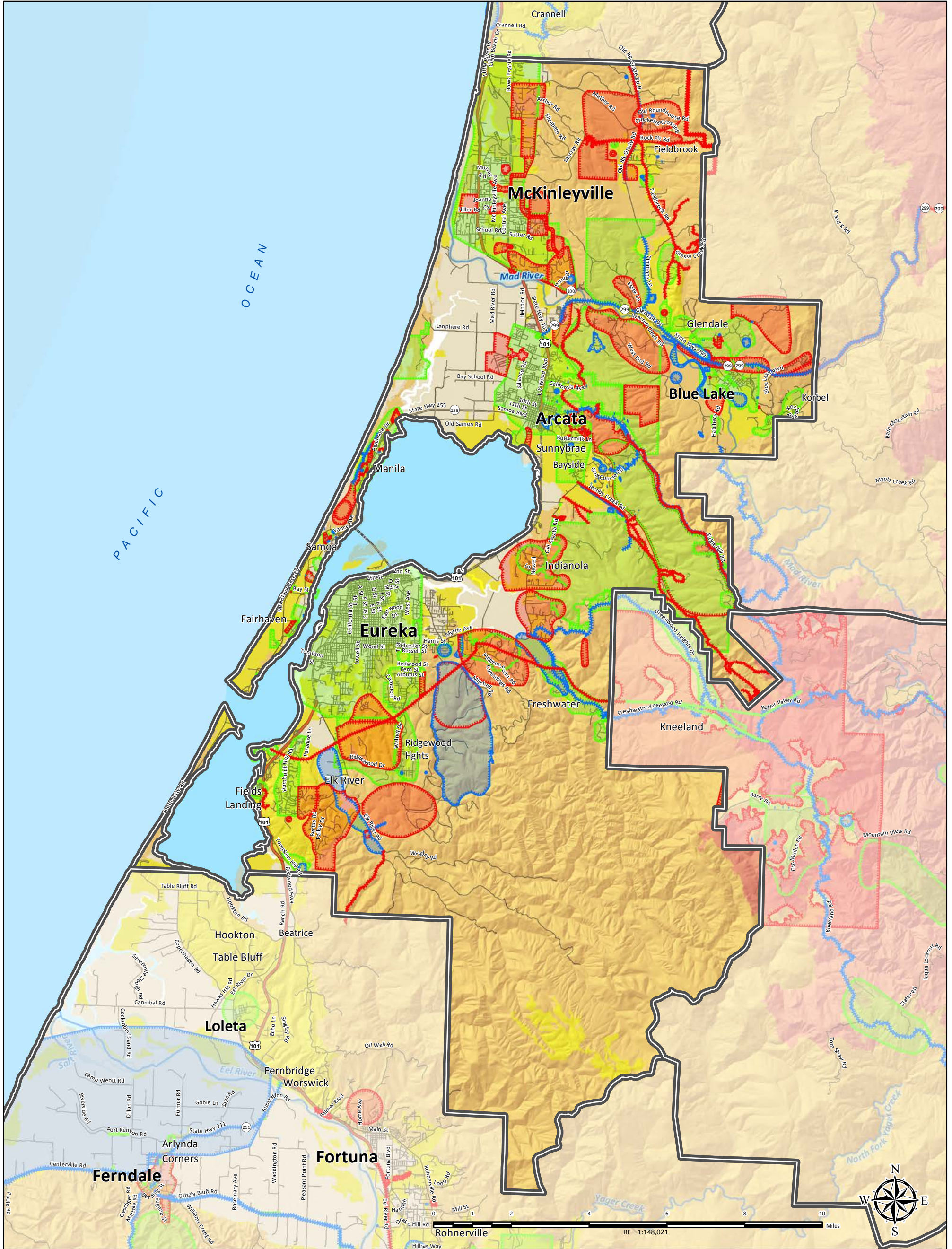
PLANNING UNIT MAP	
CWPP Planning Unit Boundary	Local Fire Organization Response Area
Local Fire Station	District
CAL Fire Station	Out of District
Six Rivers Fire Station	Non-Tax (Volunteer Fire Company (VFC))
Hospitals and Clinics	Proposed Annexation Area
Hospital/Medical Center	Improved Parcels
Red Cross	Improved Parcel (not actual location)
Lookouts, Lights and Radio	Commercial or Industrial Lot (not actual location)
Lighthouse	Airports
School	Landing Strip
Highways and Roads	Hydrography
HWY 101	Major River or Stream
State HWY	Infrastructure
HWY or Secondary Road	Gauging Station
Local Road or Street	Water Tank or Source
Local Road or Street	Historic Locations
Land Ownership	
Bureau of Land Management	
National Park Service	
State Park or Other State Lands	
Six Rivers National Forest	
U.S. Fish and Wildlife Service	
Tribal Lands	
Private	
Industrial Timber	
Cities	

Humboldt County FireSafe Council

Land ownership and infrastructure data was compiled by the County of Humboldt. Fire planning features identified at community workshops by residents; local, state, and federal fire service and prevention partners; and Humboldt County staff. Other data sources include the 2006 and 2013 editions of the Humboldt County Community Wildfire Protection Plan. The map is intended for planning purposes and should not be used for precise measurement or navigation.

Map compiled by County of Humboldt, July 2018.
 For online maps and fire planning feature details, visit:
https://webgis.co.humboldt.ca.us/HCEGIS2.6_CWPP
 Contact: cimmit@co.humboldt.ca.us or jvondohlen@co.humboldt.ca.us

MAP 4.8.2 HUMBOLDT BAY AREA PLANNING UNIT



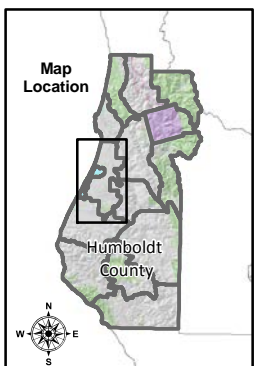
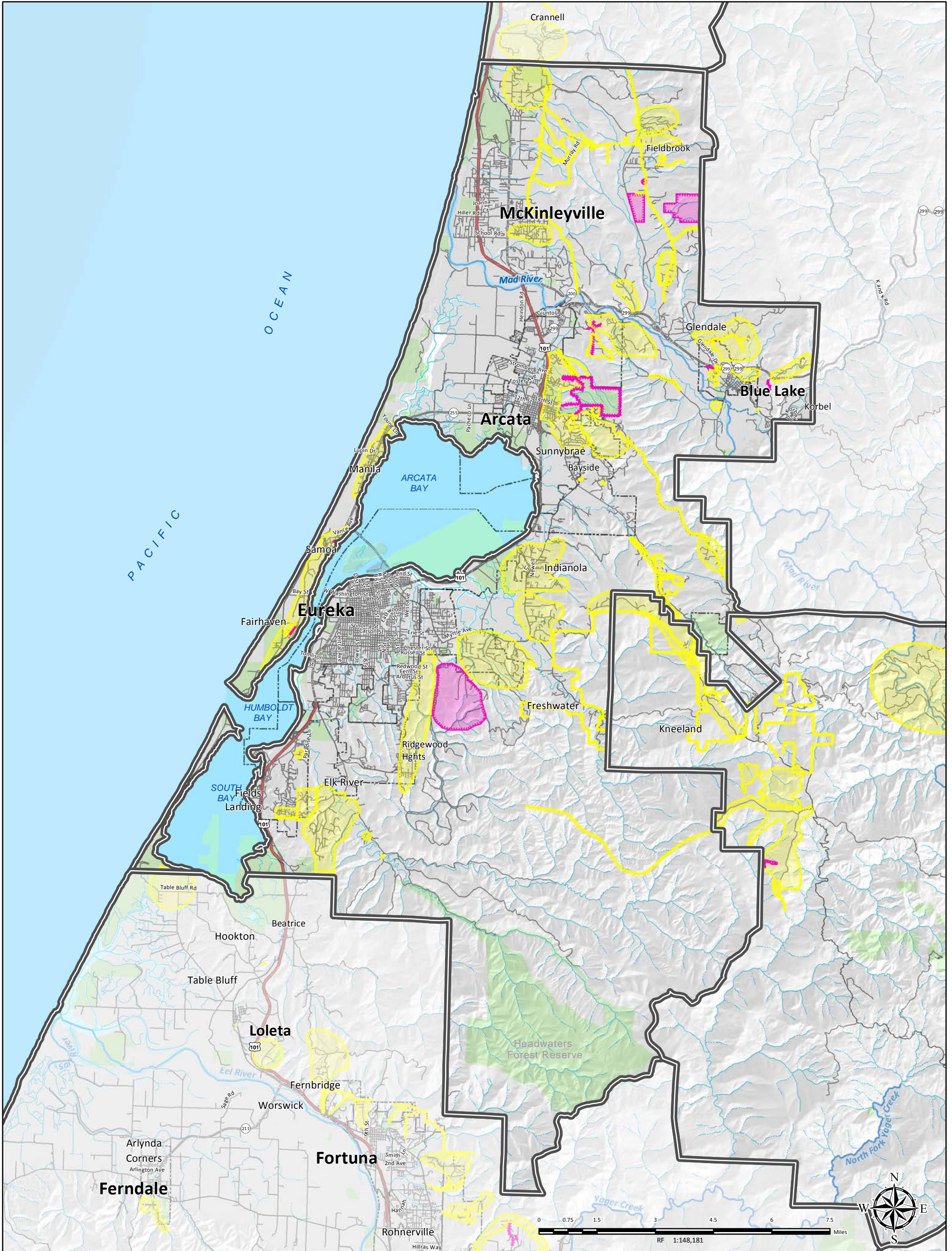
COMMUNITY-IDENTIFIED PROTECTION RESOURCES, VALUES/ASSETS, & RISKS/HAZARDS

- | | | | |
|-------------------------------|-----------------------------------|---------------------------|-----------------------|
| CWPP Planning Unit Boundary | Fire Hazard Severity Zones | Highways and Roads | Hydrography |
| Community-Identified Projects | High | HWY 101 | Major River or Stream |
| Value/Asset | Moderate | State HWY | |
| Risk/Hazard | Very High | HWY or Secondary Road | |
| | Land Ownership | Local Road or Street | |
| | Cities | | |



Infrastructure data was compiled by the County of Humboldt. FHSZ data retrieved from CAL FIRE. Fire planning features identified at community workshops by residents; local, state, and federal fire service and prevention partners; and Humboldt County staff. Other data sources include the 2006 and 2013 editions of the Humboldt County Community Wildfire Protection Plan. The map is intended for planning purposes and should not be used for precise measurement or navigation. Map compiled by County of Humboldt, July 2018. For online maps and fire planning feature details, visit: https://webgis.co.humboldt.ca.us/HCEGIS2.6_CWPP Contact: cimmit@co.humboldt.ca.us or jvondohlen@co.humboldt.ca.us

MAP 4.8.3 HUMBOLDT BAY AREA PLANNING UNIT



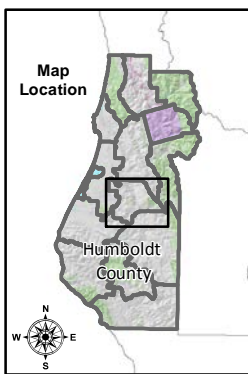
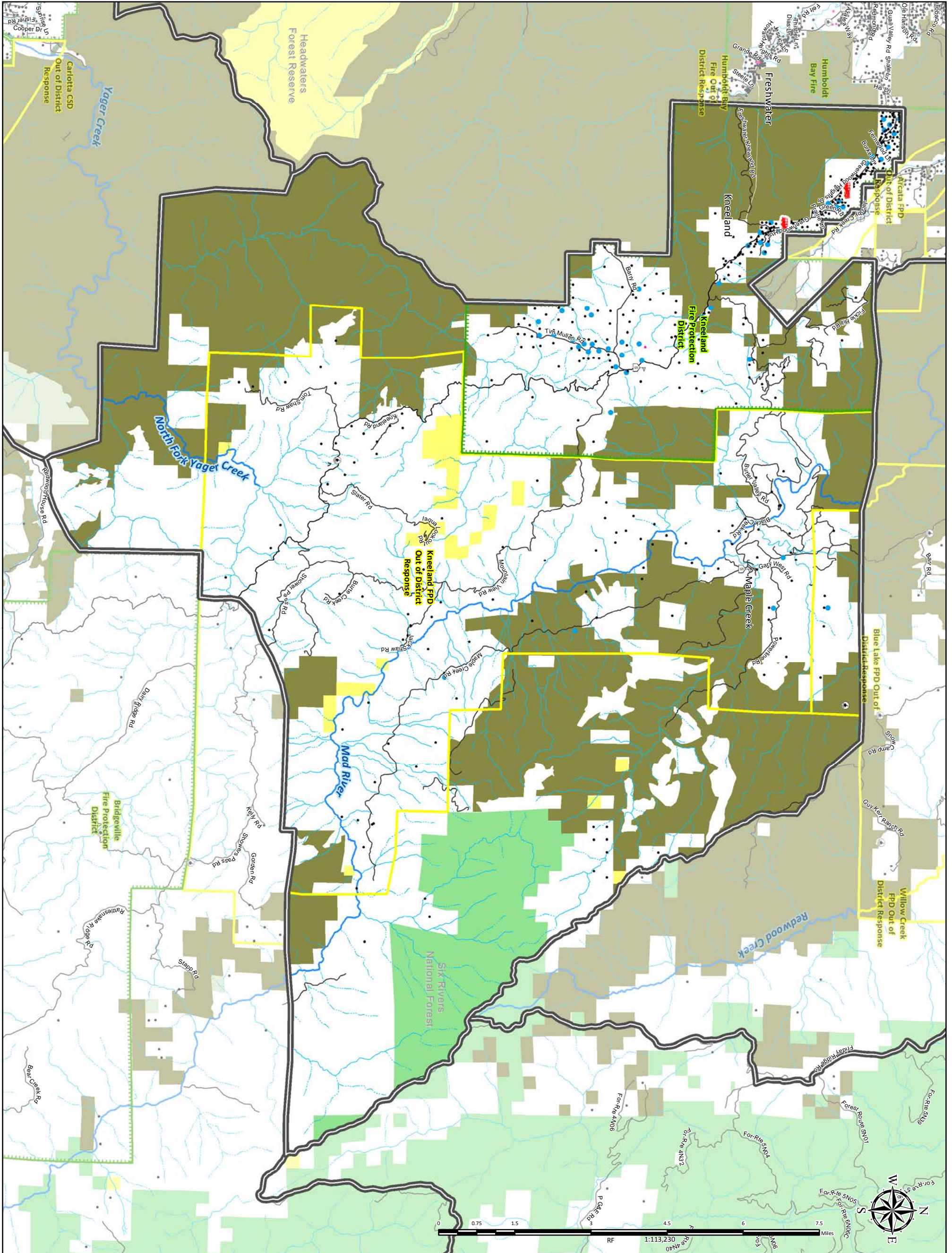
COMMUNITY-IDENTIFIED PROJECTS

- | | | | |
|---|-------------------------------|-------------------------------|--------------------------------------|
| CWPPP Planning Unit Boundary | Land Ownership
Public Land | Highways and Roads
HWY 101 | Hydrography
Major River or Stream |
| Community-Identified Features
Proposed Project | Tribal Land | State HWY | Perennial Stream |
| Treated Project
In order to be effective, all Treated Projects will require continual maintenance. | Cities | HWY or Secondary Road | Intermittent Stream |
| | | Local Road or Street | |



Land ownership and infrastructure data was compiled by the County of Humboldt. Fire planning features identified at community workshops by residents; local, state, and federal fire service and prevention partners; and Humboldt County staff. Other data sources include the 2006 and 2013 editions of the Humboldt County Community Wildfire Protection Plan. The map is intended for planning purposes and should not be used for precise measurement or navigation. Map compiled by County of Humboldt, July 2018. For online maps and fire planning feature details, visit: https://webgis.co.humboldt.ca.us/HCEGIS2.6_CWPPP Contact: cimmit@co.humboldt.ca.us or jvondohlen@co.humboldt.ca.us

MAP 4.9.1 KNEELAND PLANNING UNIT



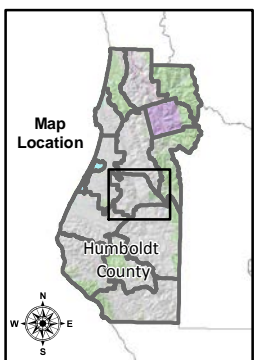
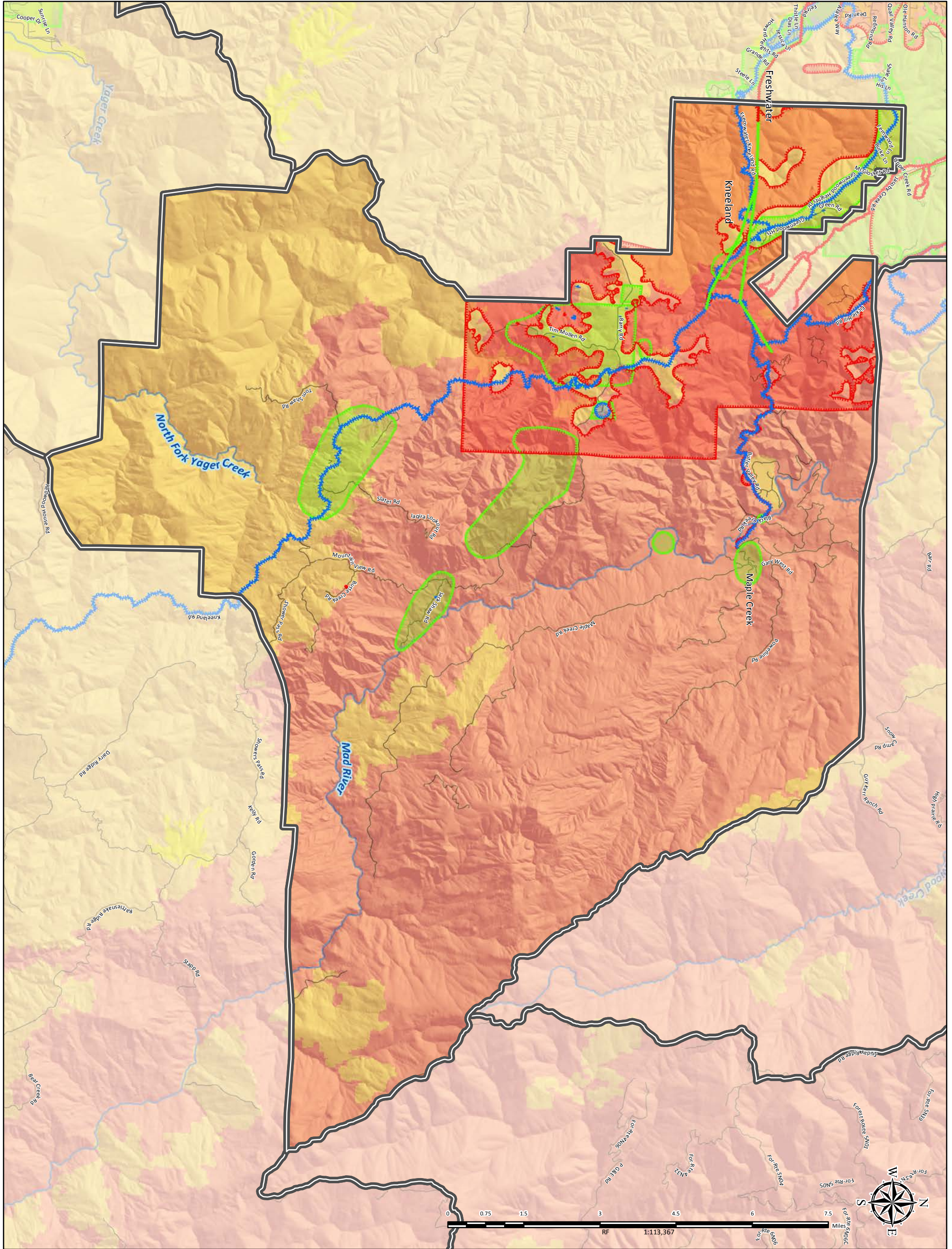
PLANNING UNIT MAP	
CWPP Planning Unit Boundary	Local Fire Organization Response Area
Local Fire Station	District
CAL Fire Station	Out of District
Six Rivers Fire Station	Non-Tax (Volunteer Fire Company (VFC))
Hospitals and Clinics	Proposed Annexation Area
Hospital/Medical Center	Improved Parcels
Red Cross	Improved Parcel (not actual location)
Lookouts, Lights and Radio	Commercial or Industrial Lot (not actual location)
Lighthouse	Airports
School	Landing Strip
Highways and Roads	Hydrography
HWY 101	Major River or Stream
State HWY	Infrastructure
HWY or Secondary Road	Gauging Station
Local Road or Street	Water Tank or Source
Local Road or Street	Historic Locations
Land Ownership	
Bureau of Land Management	
National Park Service	
State Park or Other State Lands	
Six Rivers National Forest	
U.S. Fish and Wildlife Service	
Tribal Lands	
Private	
Industrial Timber	
Cities	

Humboldt County FireSafe Council

Land ownership and infrastructure data was compiled by the County of Humboldt. Fire planning features identified at community workshops by residents; local, state, and federal fire service and prevention partners; and Humboldt County staff. Other data sources include the 2006 and 2013 editions of the Humboldt County Community Wildfire Protection Plan. The map is intended for planning purposes and should not be used for precise measurement or navigation.

Map compiled by County of Humboldt, July 2018.
 For online maps and fire planning feature details, visit:
https://webgis.co.humboldt.ca.us/HCEGIS2.6_CWPP
 Contact: cimmit@co.humboldt.ca.us or jvondohlen@co.humboldt.ca.us

MAP 4.9.2 KNEELAND-MAPLE CREEK PLANNING UNIT



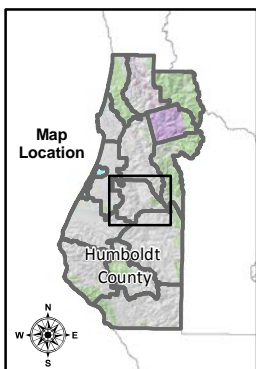
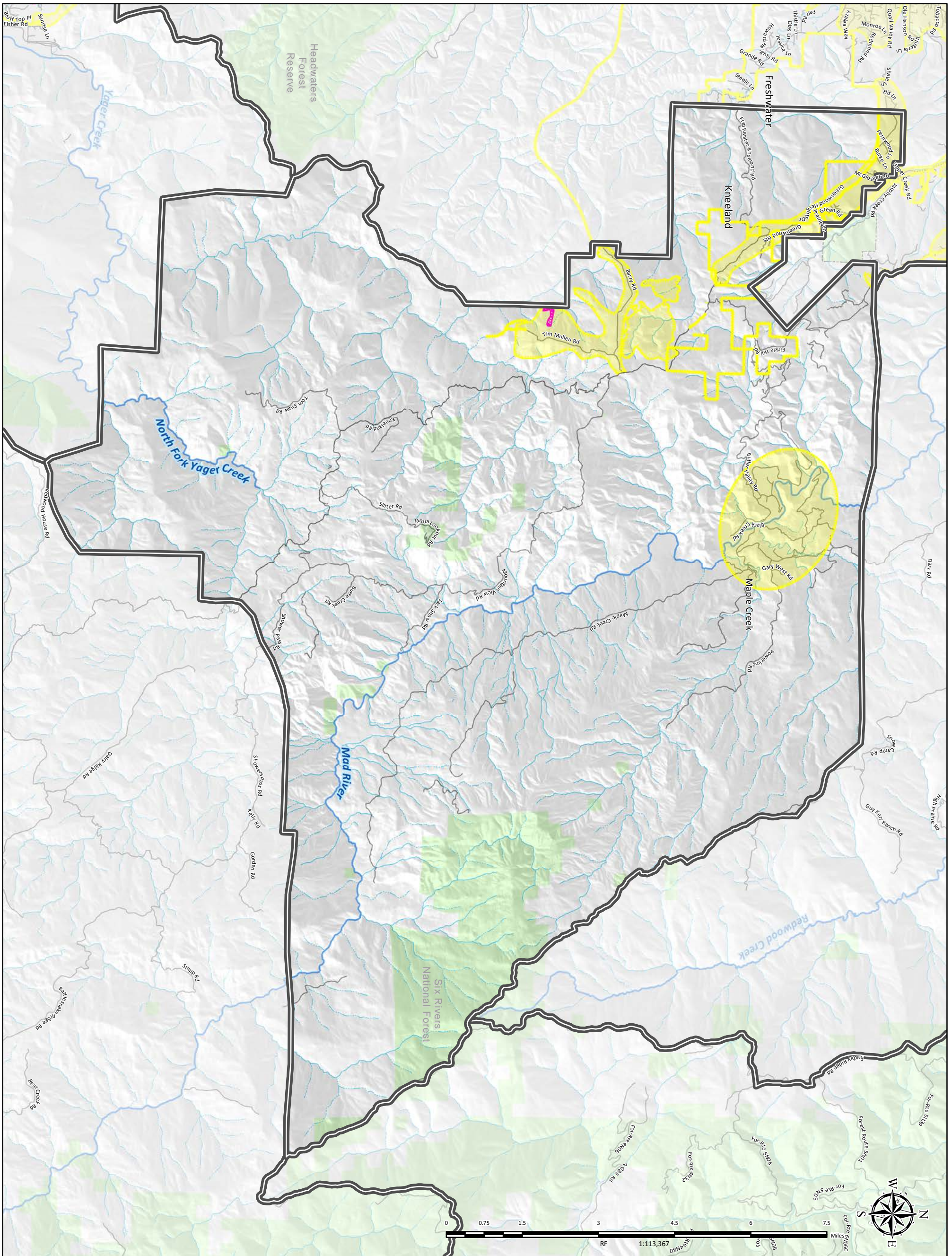
COMMUNITY-IDENTIFIED PROTECTION RESOURCES, VALUES/ASSETS, & RISKS/HAZARDS

- | | | | |
|-----------------------------|-----------------------------------|---------------------------|-----------------------|
| CWPP Planning Unit Boundary | Fire Hazard Severity Zones | Highways and Roads | Hydrography |
| Protection | High | HWY 101 | Major River or Stream |
| Value/Asset | Moderate | State HWY | |
| Risk/Hazard | Very High | HWY or Secondary Road | |
| | Land Ownership | Local Road or Street | |
| | Cities | | |



Infrastructure data was compiled by the County of Humboldt. FHSZ data retrieved from CAL FIRE. Fire planning features identified at community workshops by residents; local, state, and federal fire service and prevention partners; and Humboldt County staff. Other data sources include the 2006 and 2013 editions of the Humboldt County Community Wildfire Protection Plan. The map is intended for planning purposes and should not be used for precise measurement or navigation. Map compiled by County of Humboldt, July 2018. For online maps and fire planning feature details, visit: https://webgis.co.humboldt.ca.us/HCEGIS2.6_CWPP Contact: cimmit@co.humboldt.ca.us or jvondohlen@co.humboldt.ca.us

MAP 4.9.3 KNEELAND-MAPLE CREEK PLANNING UNIT



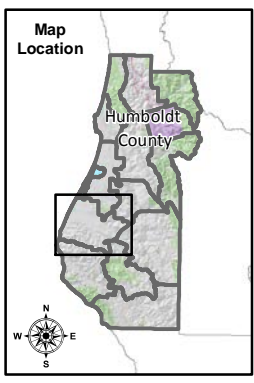
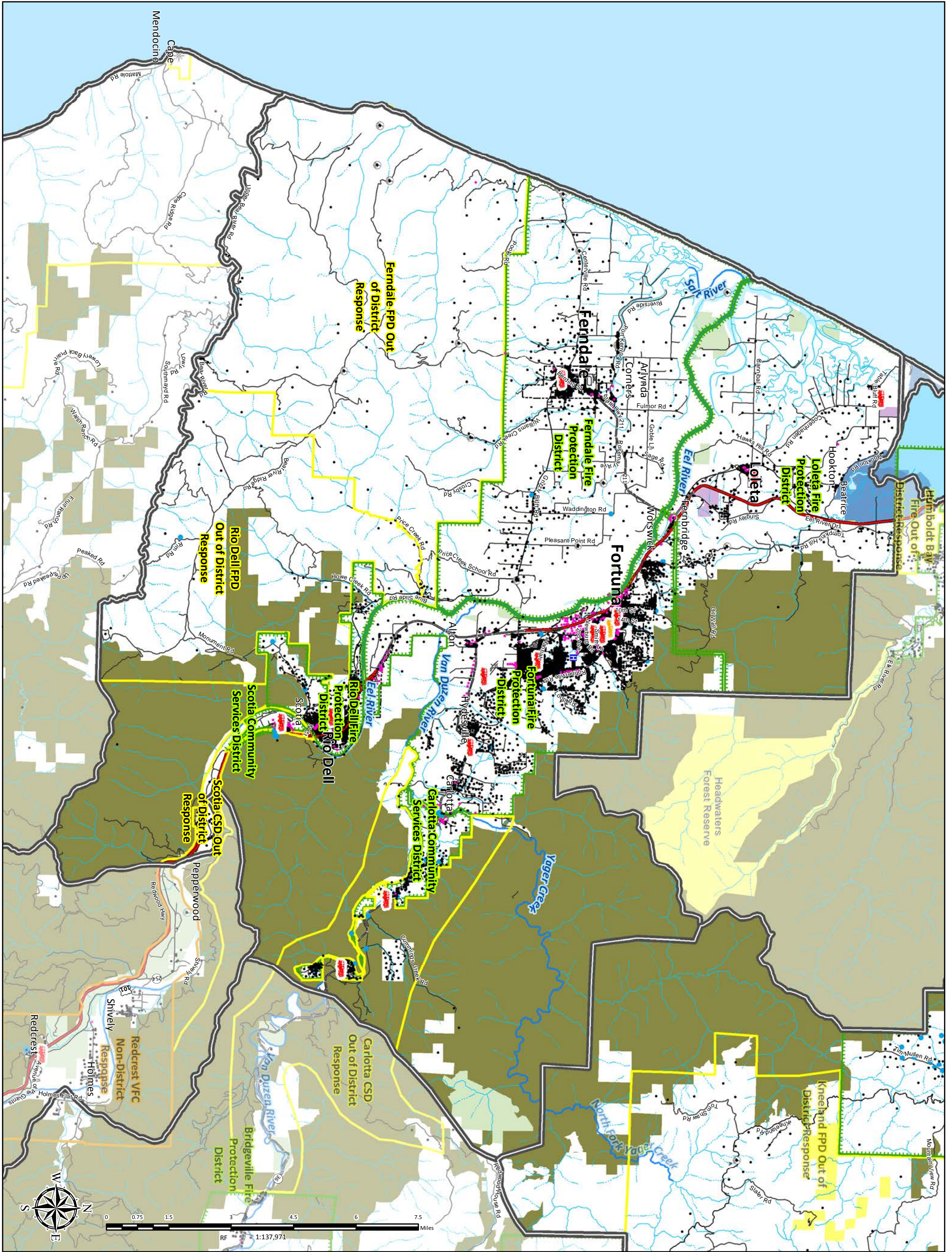
COMMUNITY-IDENTIFIED PROJECTS

- | | | | |
|--|-----------------------|---------------------------|-----------------------|
| CWPP Planning Unit Boundary | Land Ownership | Highways and Roads | Hydrography |
| Community-Identified Features | Public Land | HWY 101 | Major River or Stream |
| Proposed Project | Tribal Land | State HWY | Perennial Stream |
| Treated Project | Cities | HWY or Secondary Road | Intermittent Stream |
| In order to be effective, all Treated Projects will require continual maintenance. | | Local Road or Street | |



Land ownership and infrastructure data was compiled by the County of Humboldt. Fire planning features identified at community workshops by residents; local, state, and federal fire service and prevention partners; and Humboldt County staff. Other data sources include the 2006 and 2013 editions of the Humboldt County Community Wildfire Protection Plan. The map is intended for planning purposes and should not be used for precise measurement or navigation. Map compiled by County of Humboldt, July 2018. For online maps and fire planning feature details, visit: https://webgis.co.humboldt.ca.us/HCEGIS2.6_CWPP Contact: cimmit@co.humboldt.ca.us or jvondohlen@co.humboldt.ca.us

MAP 4.10.1 EEL PLANNING UNIT



PLANNING UNIT MAP

<p>Emergency Response</p> <ul style="list-style-type: none"> Local Fire Station CAL Fire Station Six Rivers Fire Station <p>Hospitals and Clinics</p> <ul style="list-style-type: none"> Hospital/Medical Center Red Cross <p>Lookouts, Lights and Radio</p> <ul style="list-style-type: none"> Lighthouse School 	<p>Local Fire Organization Response Area</p> <ul style="list-style-type: none"> District Out of District Non-Tax (Volunteer Fire Company (VFC)) Proposed Annexation Area <p>Improved Parcels</p> <ul style="list-style-type: none"> Improved Parcel (not actual location) Commercial or Industrial Lot (not actual location) <p>Airports</p> <ul style="list-style-type: none"> Landing Strip 	<p>Highways and Roads</p> <ul style="list-style-type: none"> HWY 101 State HWY HWY or Secondary Road Local Road or Street <p>Hydrography</p> <ul style="list-style-type: none"> Major River or Stream <p>Infrastructure</p> <ul style="list-style-type: none"> Gauging Station Water Tank or Source Historic Locations 	<p>Land Ownership</p> <ul style="list-style-type: none"> Bureau of Land Management National Park Service State Park or Other State Lands Six Rivers National Forest U.S. Fish and Wildlife Service Tribal Lands Private Industrial Timber Cities
--	--	---	---

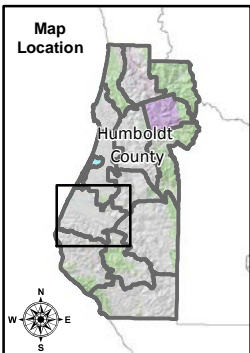
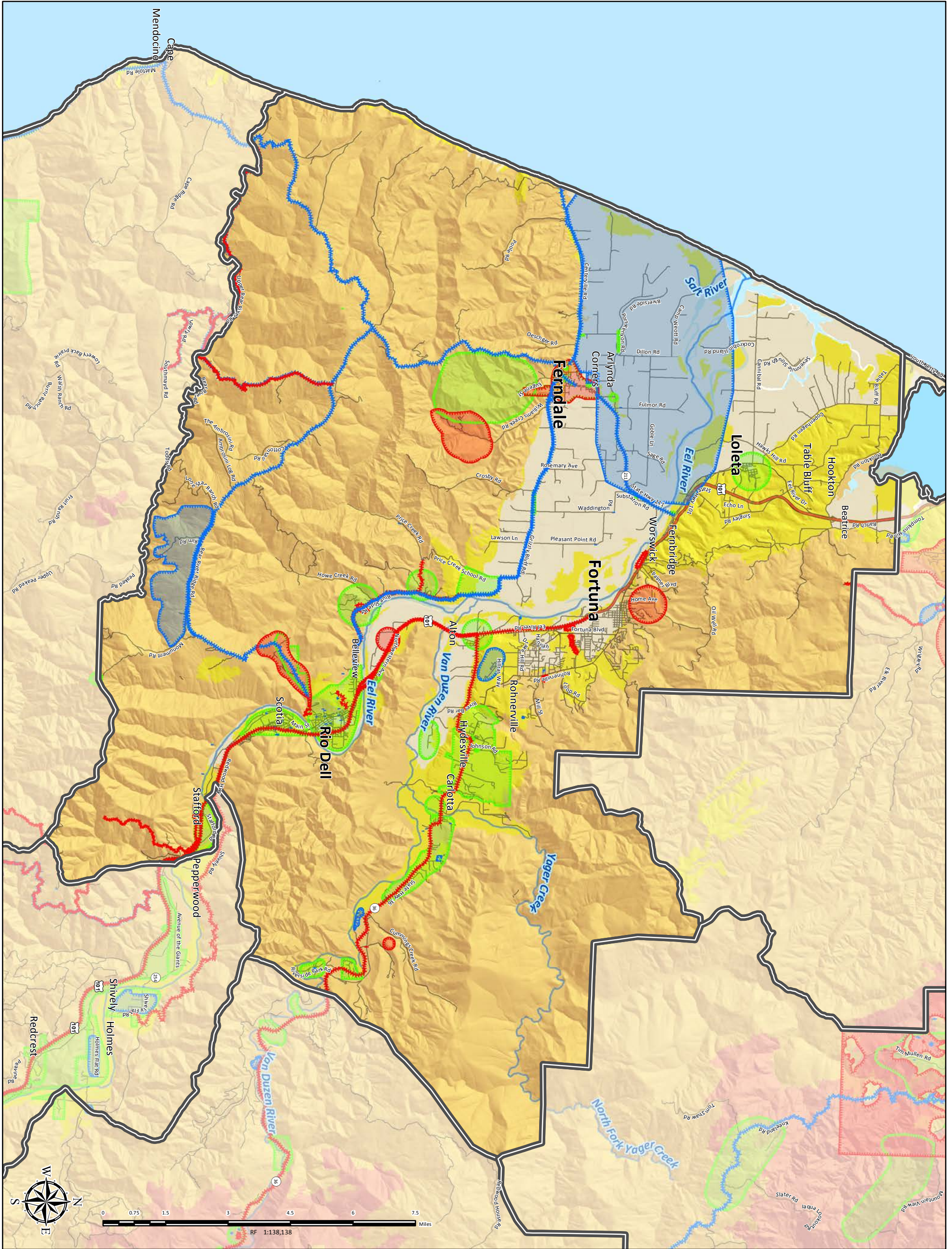
Map Location

Humboldt County FireSafe Council

Land ownership and infrastructure data was compiled by the County of Humboldt. Fire planning features identified at community workshops by residents; local, state, and federal fire service and prevention partners; and Humboldt County staff. Other data sources include the 2006 and 2013 editions of the Humboldt County Community Wildfire Protection Plan. The map is intended for planning purposes and should not be used for precise measurement or navigation.

Map compiled by County of Humboldt, July 2018.
For online maps and fire planning feature details, visit:
https://webgis.co.humboldt.ca.us/HCEGIS2.6_CWPP
Contact: cimmit@co.humboldt.ca.us or jvondohlen@co.humboldt.ca.us

MAP 4.10.2 EEL PLANNING UNIT



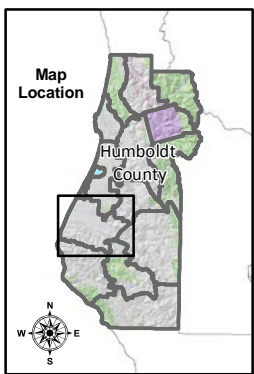
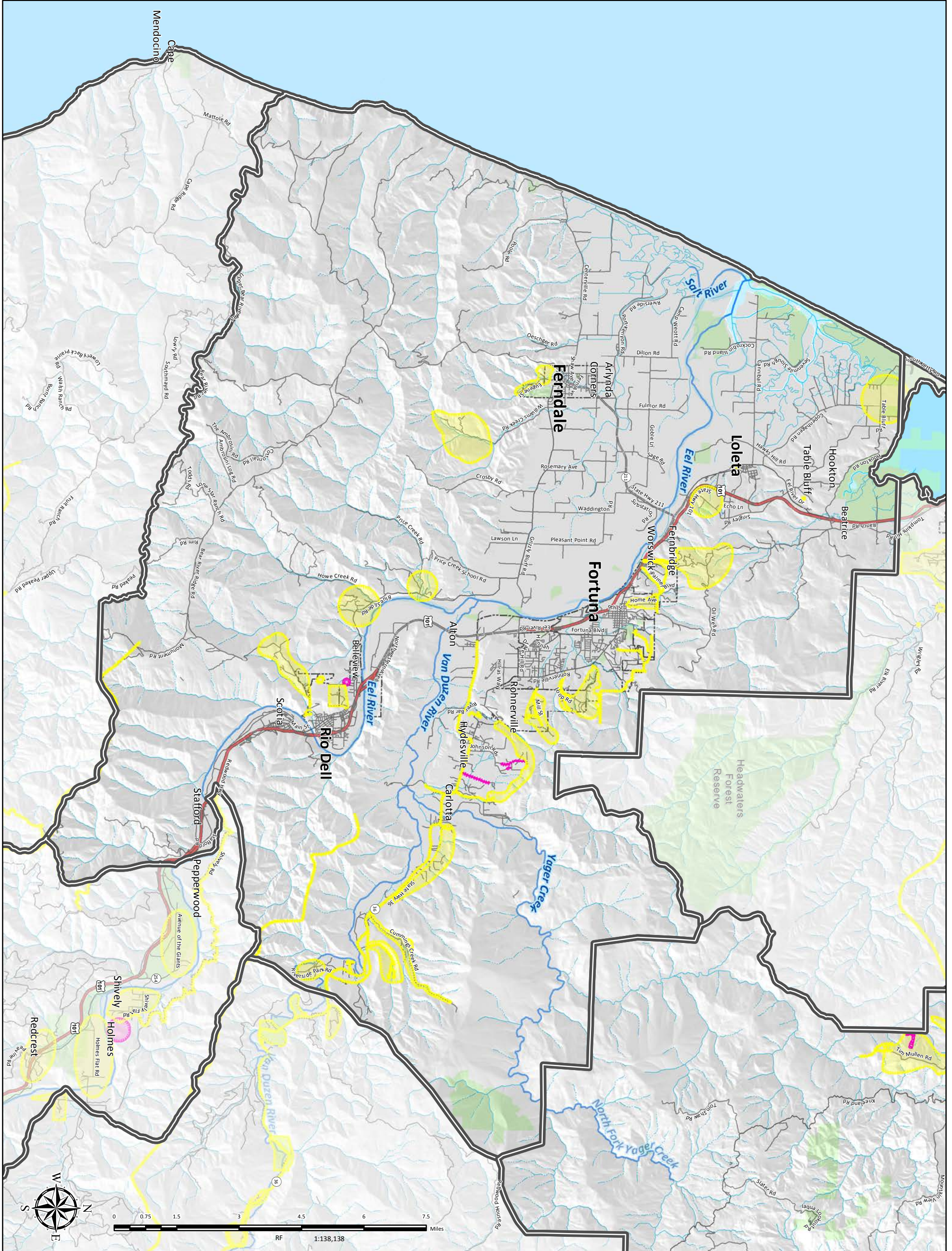
COMMUNITY-IDENTIFIED PROTECTION RESOURCES, VALUES/ASSETS, & RISKS/HAZARDS

- | | | | |
|-------------------------------|-----------------------------------|---------------------------|-----------------------|
| CWPP Planning Unit Boundary | Fire Hazard Severity Zones | Highways and Roads | Hydrography |
| Community-Identified Projects | High | HWY 101 | Major River or Stream |
| Value/Asset | Moderate | State HWY | |
| Risk/Hazard | Very High | HWY or Secondary Road | |
| | Land Ownership | Local Road or Street | |
| | Cities | | |



Infrastructure data was compiled by the County of Humboldt. FHSZ data retrieved from CAL FIRE. Fire planning features identified at community workshops by residents; local, state, and federal fire service and prevention partners; and Humboldt County staff. Other data sources include the 2006 and 2013 editions of the Humboldt County Community Wildfire Protection Plan. The map is intended for planning purposes and should not be used for precise measurement or navigation. Map compiled by County of Humboldt, July 2018. For online maps and fire planning feature details, visit: https://webgis.co.humboldt.ca.us/HCEGIS2.6_CWPP Contact: cimmit@co.humboldt.ca.us or jvondohlen@co.humboldt.ca.us

MAP 4.10.3 EEL PLANNING UNIT



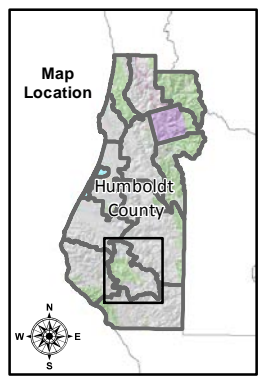
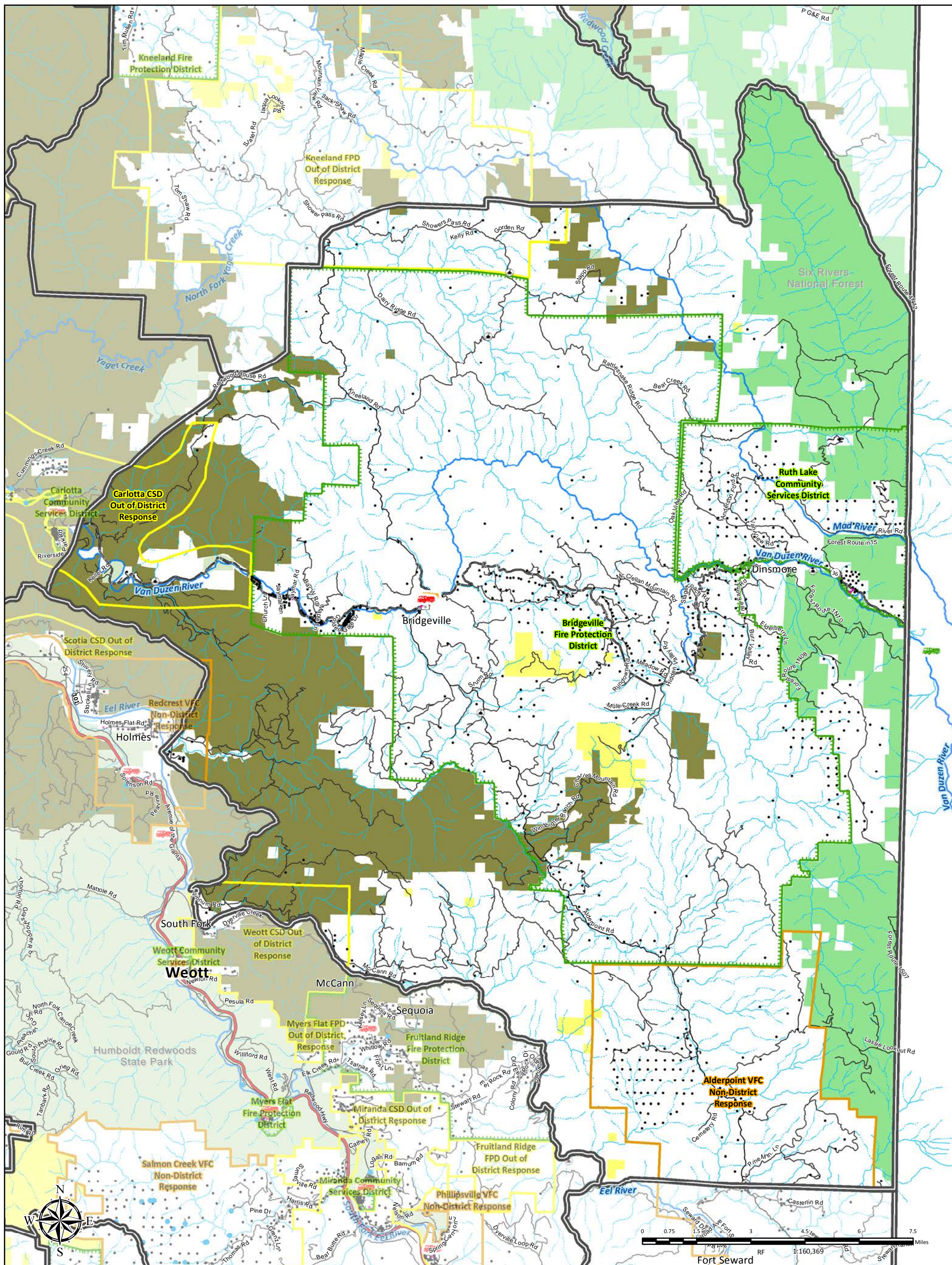
COMMUNITY-IDENTIFIED PROJECTS

- | | | | |
|--|-------------------------------|-------------------------------|--------------------------------------|
| CWPP Planning Unit Boundary | Land Ownership
Public Land | Highways and Roads
HWY 101 | Hydrography
Major River or Stream |
| Community-Identified Features
Proposed Project | Tribal Land | State HWY | Perennial Stream |
| Treated Project | Cities | HWY or Secondary Road | Intermittent Stream |
| In order to be effective, all Treated Projects will require continual maintenance. | | Local Road or Street | |



Land ownership and infrastructure data was compiled by the County of Humboldt. Fire planning features identified at community workshops by residents; local, state, and federal fire service and prevention partners; and Humboldt County staff. Other data sources include the 2006 and 2013 editions of the Humboldt County Community Wildfire Protection Plan. The map is intended for planning purposes and should not be used for precise measurement or navigation. Map compiled by County of Humboldt, July 2018. For online maps and fire planning feature details, visit: https://webgis.co.humboldt.ca.us/HCEGIS2.6_CWPP Contact: cimmit@co.humboldt.ca.us or jvondohlen@co.humboldt.ca.us

MAP 4.11.1 MAD—VAN DUZEN PLANNING UNIT



PLANNING UNIT MAP

<ul style="list-style-type: none"> CWPP Planning Unit Boundary Emergency Response <ul style="list-style-type: none"> Local Fire Station CAL Fire Station Six Rivers Fire Station Hospitals and Clinics <ul style="list-style-type: none"> Hospital/Medical Center Red Cross Lookouts, Lights and Radio <ul style="list-style-type: none"> Lighthouse School 	<ul style="list-style-type: none"> Local Fire Organization Response Area <ul style="list-style-type: none"> District Out of District Non-Tax (Volunteer Fire Company (VFC)) Proposed Annexation Area Improved Parcels <ul style="list-style-type: none"> Improved Parcel (not actual location) Commercial or Industrial Lot (not actual location) Airports <ul style="list-style-type: none"> Landing Strip 	<ul style="list-style-type: none"> Highways and Roads <ul style="list-style-type: none"> HWY 101 State HWY HWY or Secondary Road Local Road or Street Hydrography <ul style="list-style-type: none"> Major River or Stream Infrastructure <ul style="list-style-type: none"> Gauging Station Water Tank or Source Historic Locations 	<ul style="list-style-type: none"> Land Ownership <ul style="list-style-type: none"> Bureau of Land Management National Park Service State Park or Other State Lands Six Rivers National Forest U.S. Fish and Wildlife Service Tribal Lands Private Industrial Timber Cities
--	--	---	---

Scale: 0 0.75 1.5 3 4.5 6 7.5 Miles
Scale: 0 0.75 1.5 3 4.5 6 7.5 Kilometers
Scale: 1:160,369

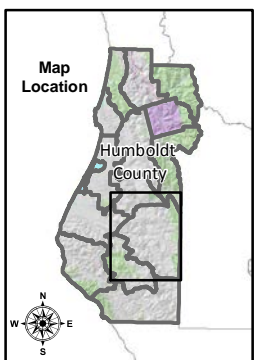
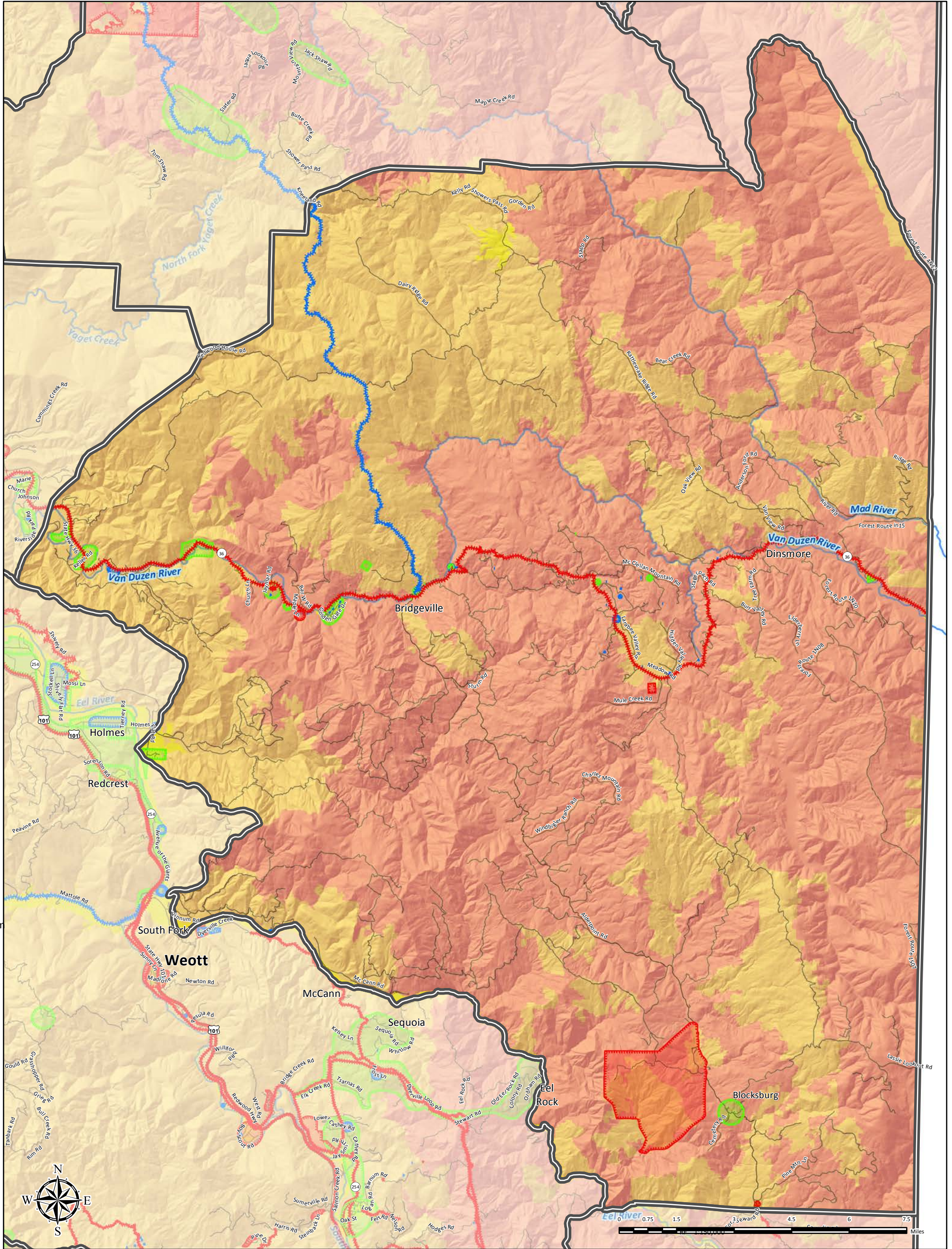
Fort Seward

Humboldt County FireSafe COUNCIL

Land ownership and infrastructure data was compiled by the County of Humboldt. Fire planning features identified at community workshops by residents; local, state, and federal fire service and prevention partners; and Humboldt County staff. Other data sources include the 2006 and 2013 editions of the Humboldt County Community Wildfire Protection Plan. The map is intended for planning purposes and should not be used for precise measurement or navigation.

Map compiled by County of Humboldt, July 2018.
For online maps and fire planning feature details, visit: https://webgis.co.humboldt.ca.us/HCEGIS2.6_CWPP
Contact: cimmit@co.humboldt.ca.us or jvondohlen@co.humboldt.ca.us

MAP 4.11.2 MAD-VAN DUZEN CREEK PLANNING UNIT



COMMUNITY-IDENTIFIED PROTECTION RESOURCES, VALUES/ASSETS, & RISKS/HAZARDS

- Community-Identified Features**
- Protection
 - Value/Asset
 - Risk/Hazard

- Fire Hazard Severity Zones**
- Moderate
 - High
 - Very High
- Land Ownership**
- Cities

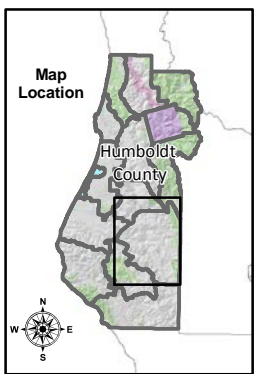
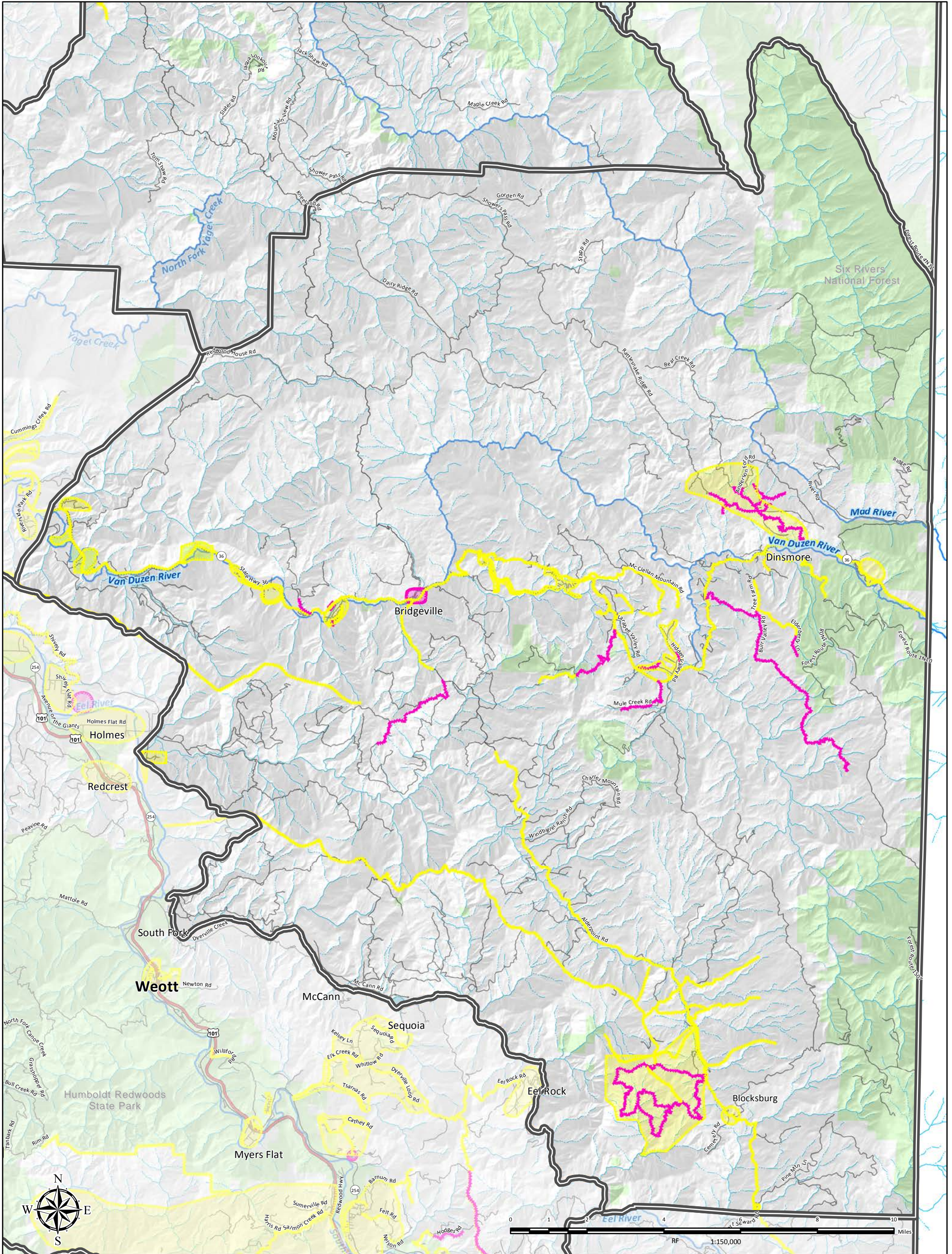
- Highways and Roads**
- HWY 101
 - State HWY
 - HWY or Secondary Road
 - Local Road or Street

- Hydrography**
- Major River or Stream



Infrastructure data was compiled by the County of Humboldt. FHSZ data retrieved from CAL FIRE. Fire planning features identified at community workshops by residents; local, state, and federal fire service and prevention partners; and Humboldt County staff. Other data sources include the 2006 and 2013 editions of the Humboldt County Community Wildfire Protection Plan. The map is intended for planning purposes and should not be used for precise measurement or navigation. Map compiled by County of Humboldt, July 2018. For online maps and fire planning feature details, visit: https://webgis.co.humboldt.ca.us/HCEGIS2.6_CWPP Contact: cimmit@co.humboldt.ca.us or jvondohlen@co.humboldt.ca.us

MAP 4.11.3 MAD-VAN DUZEN PLANNING UNIT



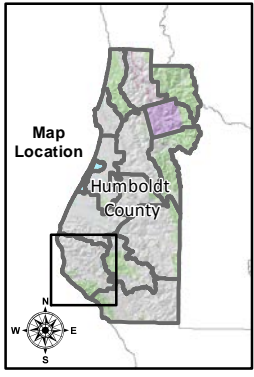

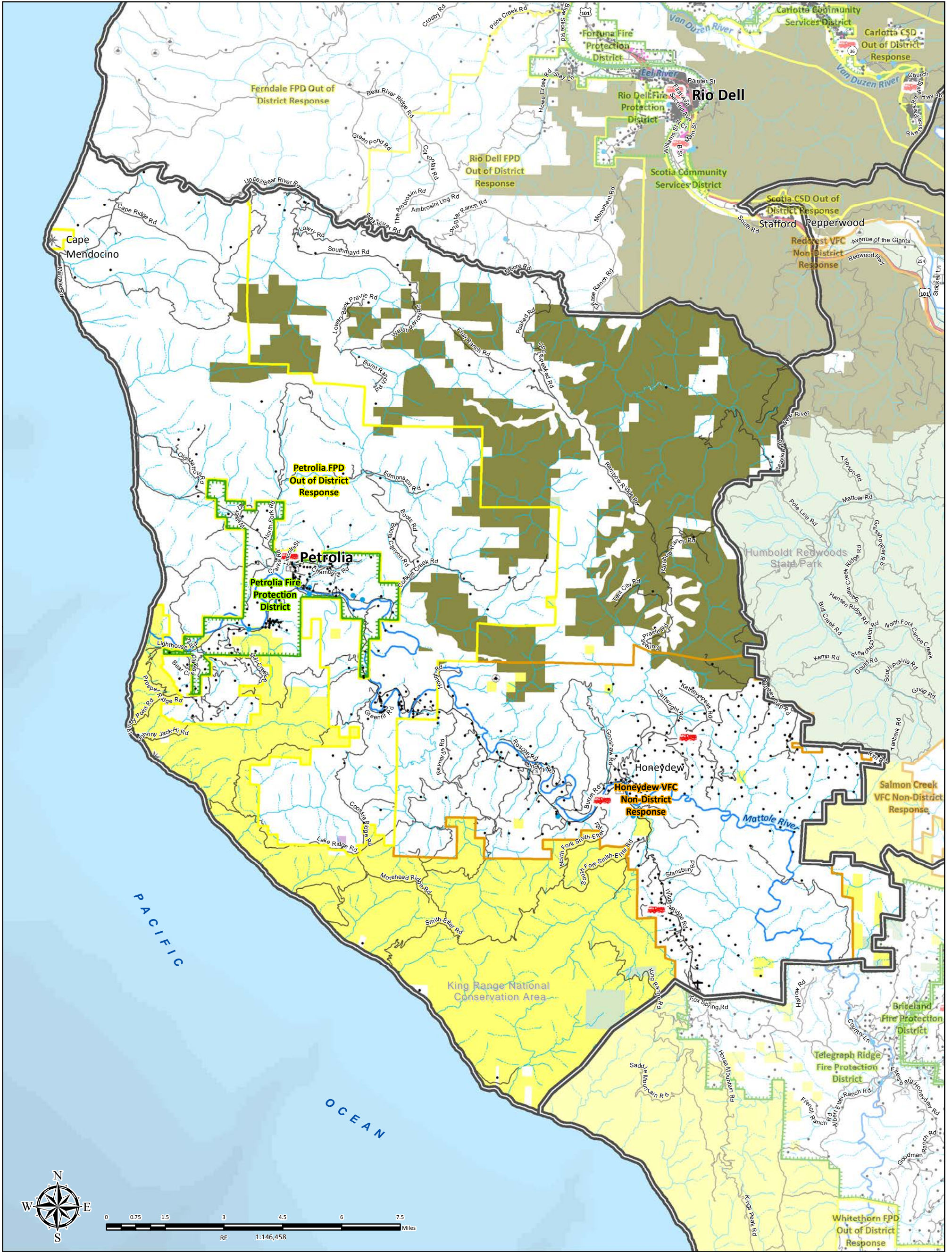
COMMUNITY-IDENTIFIED PROJECTS

- | | | | |
|--|-----------------------|---------------------------|-----------------------|
| CWPP Planning Unit Boundary | Land Ownership | Highways and Roads | Hydrography |
| Community-Identified Features | Public Land | HWY 101 | Major River or Stream |
| Proposed Project | Tribal Land | State HWY | Perennial Stream |
| Treated Project | Cities | HWY or Secondary Road | Intermittent Stream |
| In order to be effective, all Treated Projects will require continual maintenance. | | Local Road or Street | |



Land ownership and infrastructure data was compiled by the County of Humboldt. Fire planning features identified at community workshops by residents; local, state, and federal fire service and prevention partners; and Humboldt County staff. Other data sources include the 2006 and 2013 editions of the Humboldt County Community Wildfire Protection Plan. The map is intended for planning purposes and should not be used for precise measurement or navigation. Map compiled by County of Humboldt, July 2018. For online maps and fire planning feature details, visit: https://webgis.co.humboldt.ca.us/HCEGIS2.6_CWPP Contact: cimmit@co.humboldt.ca.us or jvondohlen@co.humboldt.ca.us

MAP 4.12.1 MATTOLE-LOST COAST PLANNING UNIT



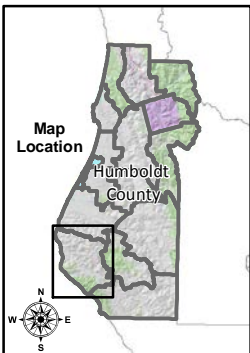
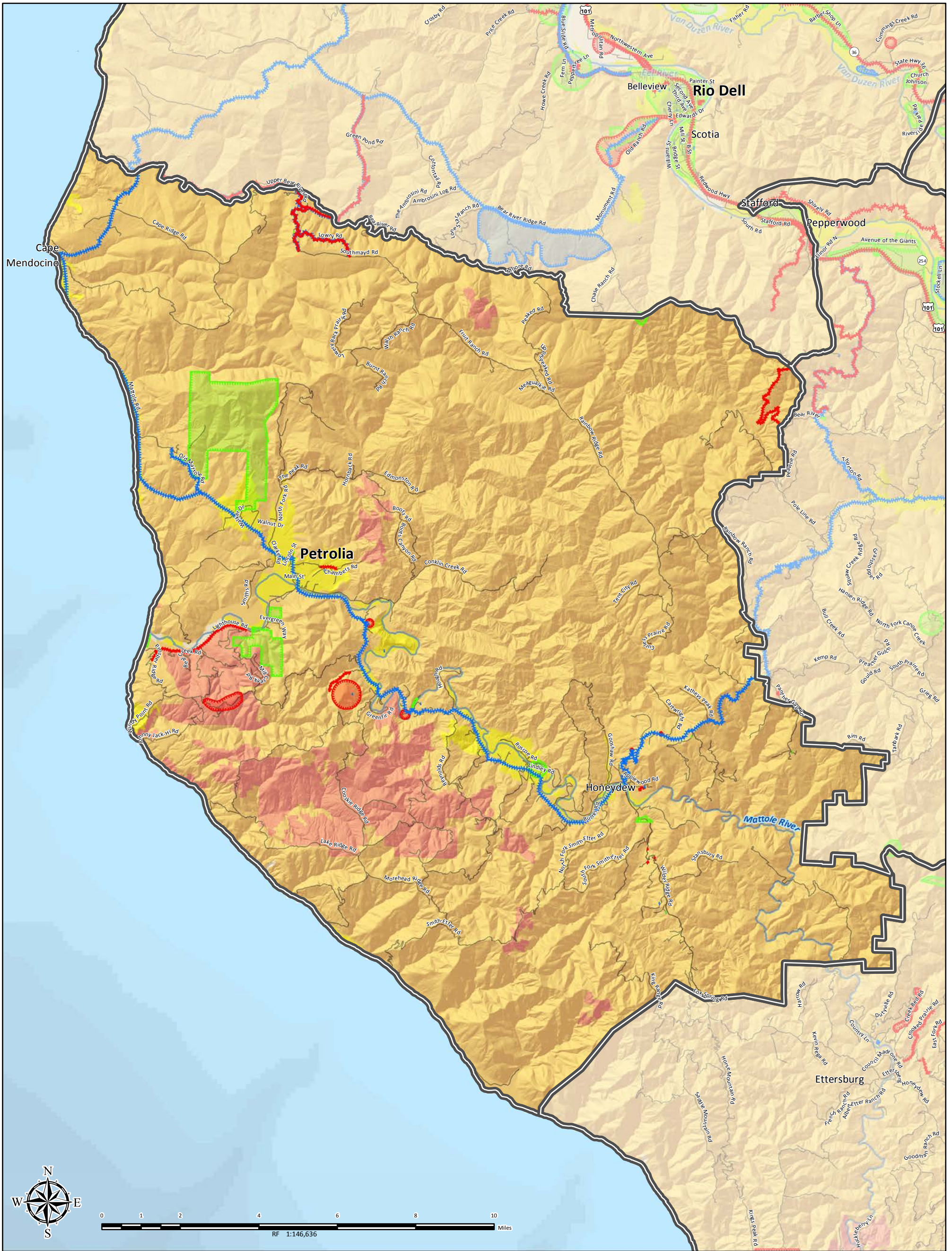
PLANNING UNIT MAP	
CWPP Planning Unit Boundary	Local Fire Organization Response Area
Local Fire Station	District
CAL Fire Station	Out of District
Six Rivers Fire Station	Non-Tax (Volunteer Fire Company (VFC))
Hospitals and Clinics	Proposed Annexation Area
Hospital/Medical Center	Improved Parcels
Red Cross	Improved Parcel (not actual location)
Lookouts, Lights and Radio	Commercial or Industrial Lot (not actual location)
Lighthouse	Airports
School	Landing Strip
Highways and Roads	Hydrography
HWY 101	Major River or Stream
State HWY	Infrastructure
HWY or Secondary Road	Gauging Station
Local Road or Street	Water Tank or Source
Historic Locations	Historic Locations
Land Ownership	
Bureau of Land Management	
National Park Service	
State Park or Other State Lands	
Six Rivers National Forest	
U.S. Fish and Wildlife Service	
Tribal Lands	
Private	
Industrial Timber	
Cities	

Humboldt County FireSafe Council

Land ownership and infrastructure data was compiled by the County of Humboldt. Fire planning features identified at community workshops by residents; local, state, and federal fire service and prevention partners; and Humboldt County staff. Other data sources include the 2006 and 2013 editions of the Humboldt County Community Wildfire Protection Plan. The map is intended for planning purposes and should not be used for precise measurement or navigation.

Map compiled by County of Humboldt, July 2018.
 For online maps and fire planning feature details, visit:
https://webgis.co.humboldt.ca.us/HCEGIS2.6_CWPP
 Contact: cimmit@co.humboldt.ca.us or jvondohlen@co.humboldt.ca.us

MAP 4.12.2 MATTOLE-LOST COAST PLANNING UNIT



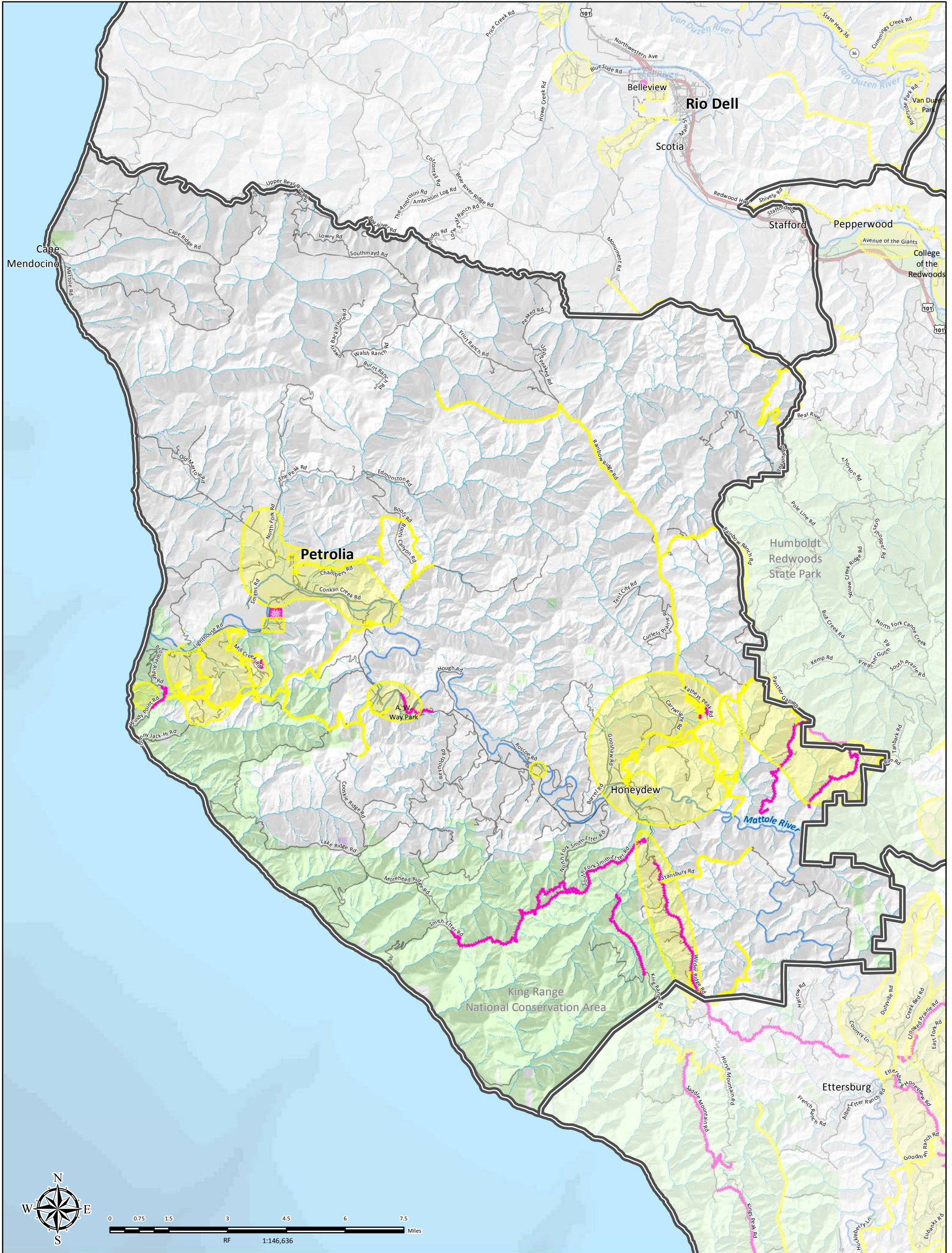
COMMUNITY-IDENTIFIED PROTECTION RESOURCES, VALUES/ASSETS, & RISKS/HAZARDS

- | | | | |
|--------------------------------------|-----------------------------------|---------------------------|-----------------------|
| CWPP Planning Unit Boundary | Fire Hazard Severity Zones | Highways and Roads | Hydrography |
| Community-Identified Projects | High | HWY 101 | Major River or Stream |
| Protection | Moderate | State HWY | |
| Value/Asset | Very High | HWY or Secondary Road | |
| Risk/Hazard | Land Ownership | Local Road or Street | |
| | Cities | | |



Infrastructure data was compiled by the County of Humboldt. FHSZ data retrieved from CAL FIRE. Fire planning features identified at community workshops by residents; local, state, and federal fire service and prevention partners; and Humboldt County staff. Other data sources include the 2006 and 2013 editions of the Humboldt County Community Wildfire Protection Plan. The map is intended for planning purposes and should not be used for precise measurement or navigation. Map compiled by County of Humboldt, July 2018. For online maps and fire planning feature details, visit: https://webgis.co.humboldt.ca.us/HCEGIS2.6_CWPP Contact: cimmit@co.humboldt.ca.us or jvondohlen@co.humboldt.ca.us

MAP 4.12.3 MATTOLE-LOST COAST PLANNING UNIT



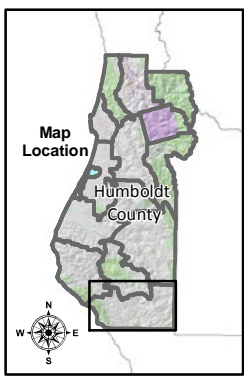
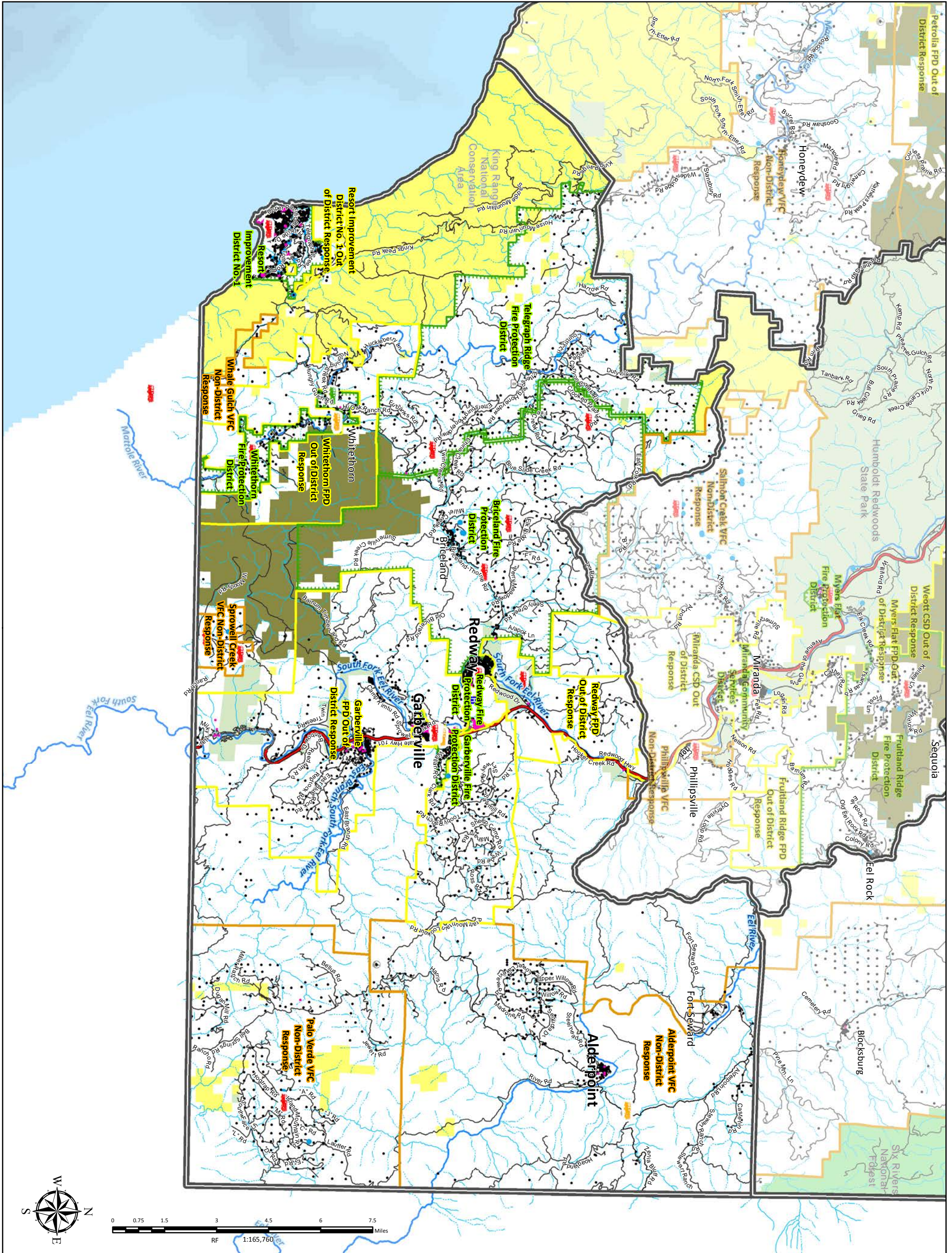
COMMUNITY-IDENTIFIED PROJECTS

- | | | | |
|--|---------------------------|-----------------------|-----------------------|
| CWPP Planning Unit Boundary | Highways and Roads | Hydrography | Land Ownership |
| Community-Identified Features | HWY 101 | Major River or Stream | Public Land |
| Treated Project | State HWY | Perennial Stream | Tribal Land |
| In order to be effective, all Treated Projects will require continual maintenance. | HWY or Secondary Road | Intermittent Stream | |
| | Local Road or Street | Cities | |



Land ownership and infrastructure data was compiled by the County of Humboldt. Fire planning features identified at community workshops by residents; local, state, and federal fire service and prevention partners; and Humboldt County staff. Other data sources include the 2006 and 2013 editions of the Humboldt County Community Wildfire Protection Plan. The map is intended for planning purposes and should not be used for precise measurement or navigation. Map compiled by County of Humboldt, July 2018. For online maps and fire planning feature details, visit: https://webgis.co.humboldt.ca.us/HCEGIS2.6_CWPP Contact: cimmit@co.humboldt.ca.us or jvondohlen@co.humboldt.ca.us

MAP 4.13.1 SOUTHERN HUMBOLDT PLANNING UNIT



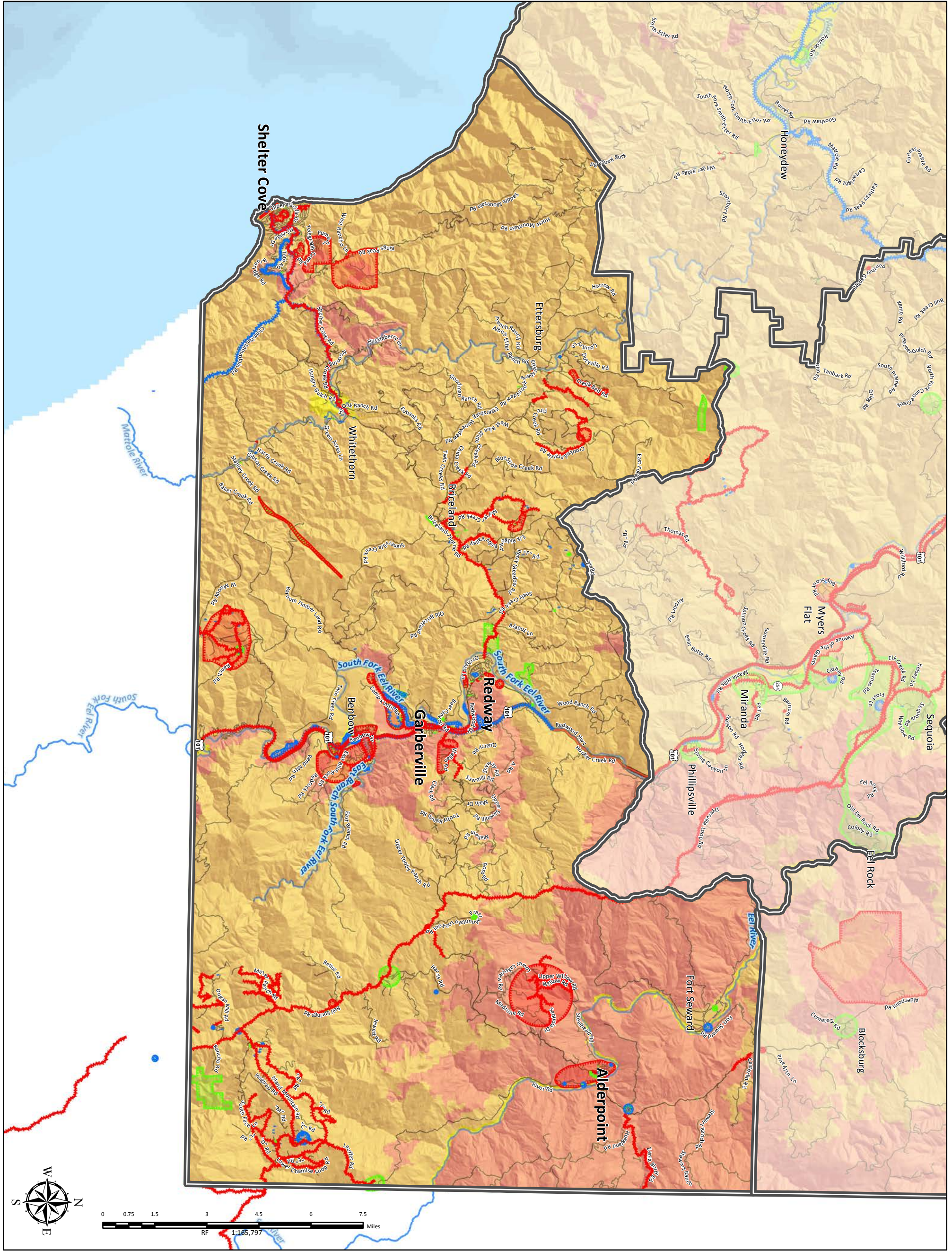
PLANNING UNIT MAP	
CWPP Planning Unit Boundary	Local Fire Organization Response Area
Emergency Response	District
Local Fire Station	Out of District
CAL Fire Station	Non-Tax (Volunteer Fire Company (VFC))
Six Rivers Fire Station	Proposed Annexation Area
Hospitals and Clinics	Improved Parcels
Hospital/Medical Center	Improved Parcel (not actual location)
Red Cross	Commercial or Industrial Lot (not actual location)
Lookouts, Lights and Radio	Airports
Lighthouse	Landing Strip
School	
Highways and Roads	Hydrography
HWY 101	Major River or Stream
State HWY	Infrastructure
HWY or Secondary Road	Gauging Station
Local Road or Street	Water Tank or Source
	Historic Locations
Land Ownership	
Bureau of Land Management	
National Park Service	
State Park or Other State Lands	
Six Rivers National Forest	
U.S. Fish and Wildlife Service	
Tribal Lands	
Private	
Industrial Timber	
Cities	

Humboldt County FireSafe Council

Land ownership and infrastructure data was compiled by the County of Humboldt. Fire planning features identified at community workshops by residents; local, state, and federal fire service and prevention partners; and Humboldt County staff. Other data sources include the 2006 and 2013 editions of the Humboldt County Community Wildfire Protection Plan. The map is intended for planning purposes and should not be used for precise measurement or navigation.

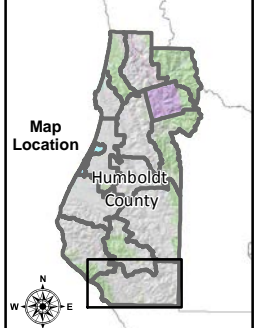
Map compiled by County of Humboldt, July 2018.
 For online maps and fire planning feature details, visit:
https://webgis.co.humboldt.ca.us/HCEGIS2.6_CWPP
 Contact: cimmit@co.humboldt.ca.us or jvondohlen@co.humboldt.ca.us

MAP 4.13.2 SOUTHERN HUMBOLDT PLANNING UNIT



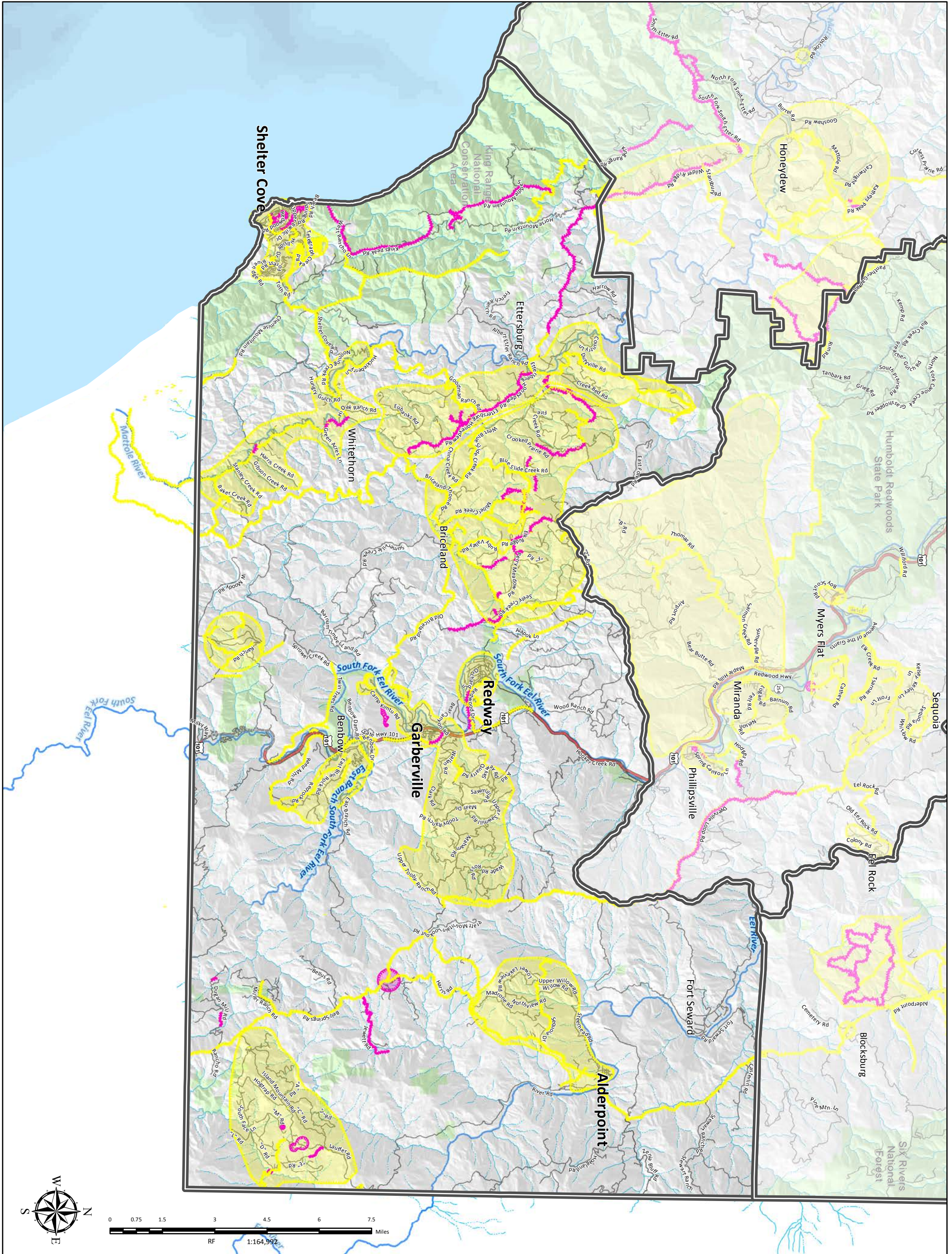
COMMUNITY-IDENTIFIED PROTECTION RESOURCES, VALUES/ASSETS, & RISKS/HAZARDS

- | | | | |
|-----------------------------|----------------|-----------------------|-----------------------|
| CWPP Planning Unit Boundary | Moderate | HWY 101 | Major River or Stream |
| Protection | High | State HWY | |
| Value/Asset | Very High | HWY or Secondary Road | |
| Risk/Hazard | Land Ownership | Local Road or Street | |
| | Cities | | |



Infrastructure data was compiled by the County of Humboldt. FHSZ data retrieved from CAL FIRE. Fire planning features identified at community workshops by residents; local, state, and federal fire service and prevention partners; and Humboldt County staff. Other data sources include the 2006 and 2013 editions of the Humboldt County Community Wildfire Protection Plan. The map is intended for planning purposes and should not be used for precise measurement or navigation. Map compiled by County of Humboldt, July 2018. For online maps and fire planning feature details, visit: https://webgis.co.humboldt.ca.us/HCEGIS2.6_CWPP Contact: cimmit@co.humboldt.ca.us or jvondohlen@co.humboldt.ca.us

MAP 4.13.3 SOUTHERN HUMBOLDT PLANNING UNIT



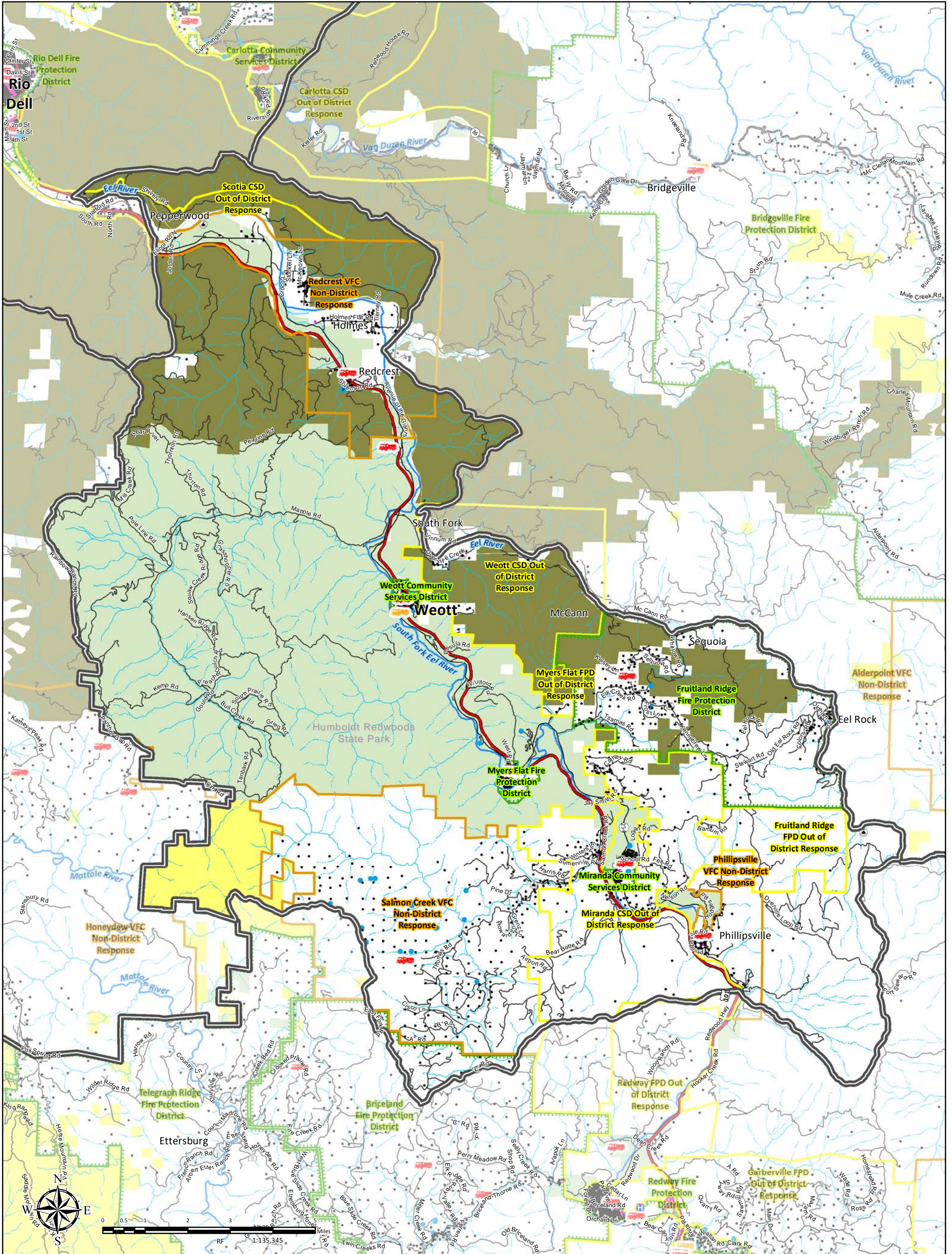
COMMUNITY-IDENTIFIED PROJECTS

- | | | | |
|--|----------------|-----------------------|-----------------------|
| CWPP Planning Unit Boundary | Land Ownership | Highways and Roads | Hydrography |
| Community-Identified Features | Public Land | HWY 101 | Major River or Stream |
| Proposed Project | Tribal Land | State HWY | Perennial Stream |
| Treated Project | Cities | HWY or Secondary Road | Intermittent Stream |
| In order to be effective, all Treated Projects will require continual maintenance. | | Local Road or Street | |



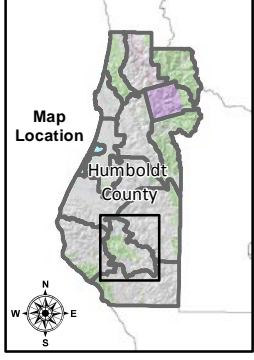
Land ownership and infrastructure data was compiled by the County of Humboldt. Fire planning features identified at community workshops by residents; local, state, and federal fire service and prevention partners; and Humboldt County staff. Other data sources include the 2006 and 2013 editions of the Humboldt County Community Wildfire Protection Plan. The map is intended for planning purposes and should not be used for precise measurement or navigation. Map compiled by County of Humboldt, July 2018. For online maps and fire planning feature details, visit: https://webgis.co.humboldt.ca.us/HCEGIS2.6_CWPP Contact: cimmit@co.humboldt.ca.us or jvondohlen@co.humboldt.ca.us

MAP 4.14.1 AVENUE OF THE GIANTS PLANNING UNIT



PLANNING UNIT MAP

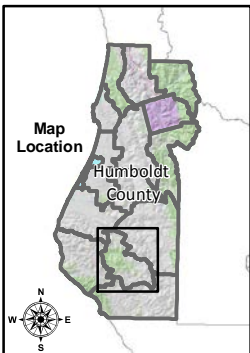
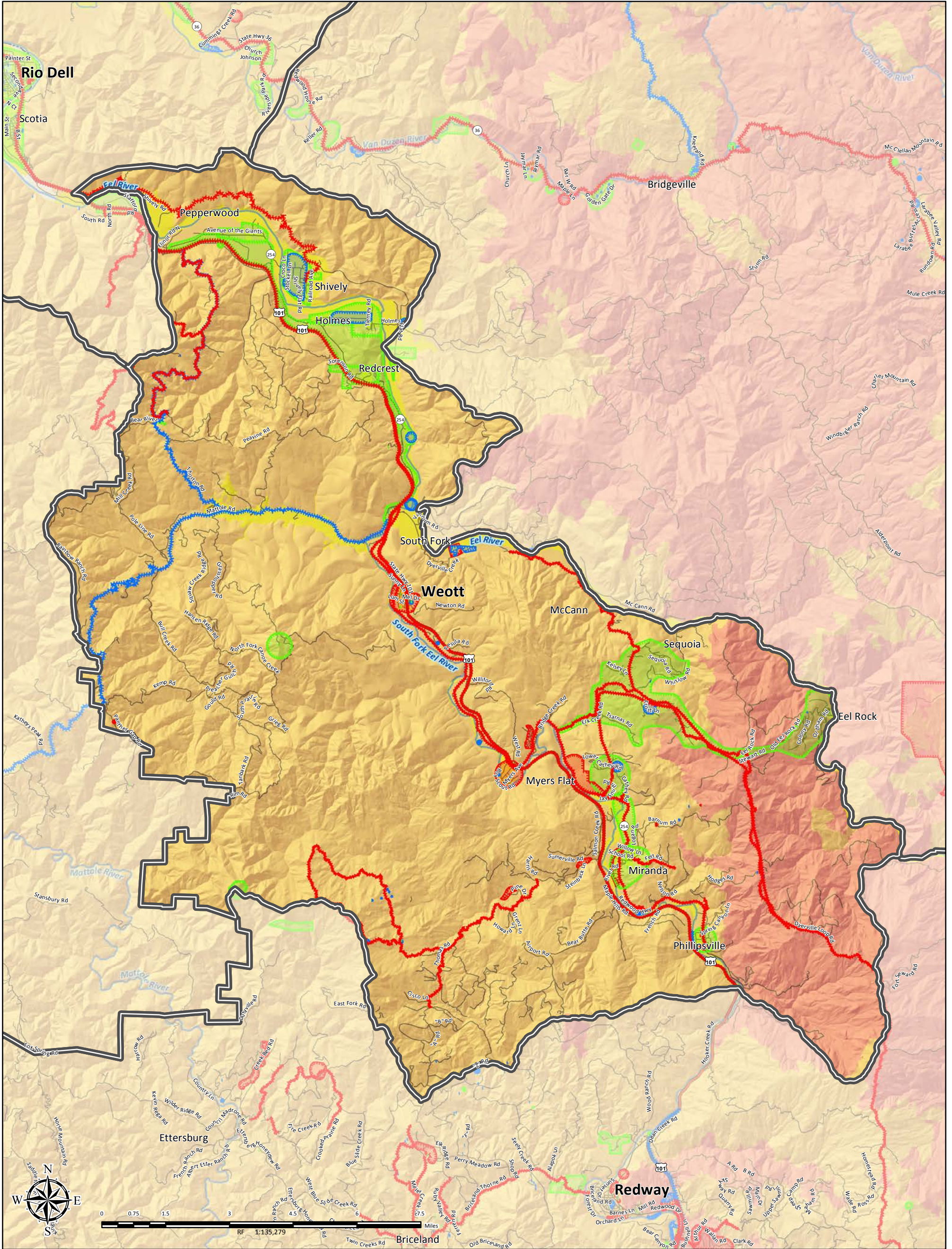
- | | | | |
|--|--|---|---|
| <ul style="list-style-type: none"> CWPP Planning Unit Boundary Emergency Response Local Fire Station CAL Fire Station Six Rivers Fire Station Hospitals and Clinics Hospital/Medical Center Red Cross Lookouts, Lights and Radio Lighthouse School | <ul style="list-style-type: none"> Local Fire Organization Response Area District Out of District Non-Tax (Volunteer Fire Company) (VFC) Proposed Annexation Area Improved Parcels Improved Parcel (not actual location) Commercial or Industrial Lot (not actual location) Airports Landing Strip | <ul style="list-style-type: none"> Highways and Roads HWY 101 State HWY HWY or Secondary Road Local Road or Street Hydrography Major River or Stream Infrastructure Gauging Station Water Tank or Source Historic Locations | <ul style="list-style-type: none"> Land Ownership Bureau of Land Management National Park Service State Park or Other State Lands Six Rivers National Forest U.S. Fish and Wildlife Service Tribal Lands Private Industrial Timber Cities |
|--|--|---|---|



Land ownership and infrastructure data was compiled by the County of Humboldt. Fire planning features identified at community workshops by residents; local, state, and federal fire service and prevention partners; and Humboldt County staff. Other data sources include the 2006 and 2013 editions of the Humboldt County Community Wildfire Protection Plan. The map is intended for planning purposes and should not be used for precise measurement or navigation.

Map compiled by County of Humboldt, July 2018.
 For online maps and fire planning feature details, visit:
https://webgis.co.humboldt.ca.us/HCEGIS2.6_CWPP
 Contact: cimmit@co.humboldt.ca.us or jvondohlen@co.humboldt.ca.us

MAP 4.14.2 AVENUE OF THE GIANTS PLANNING UNIT



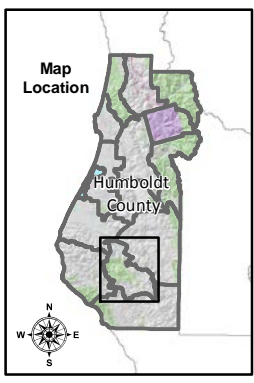
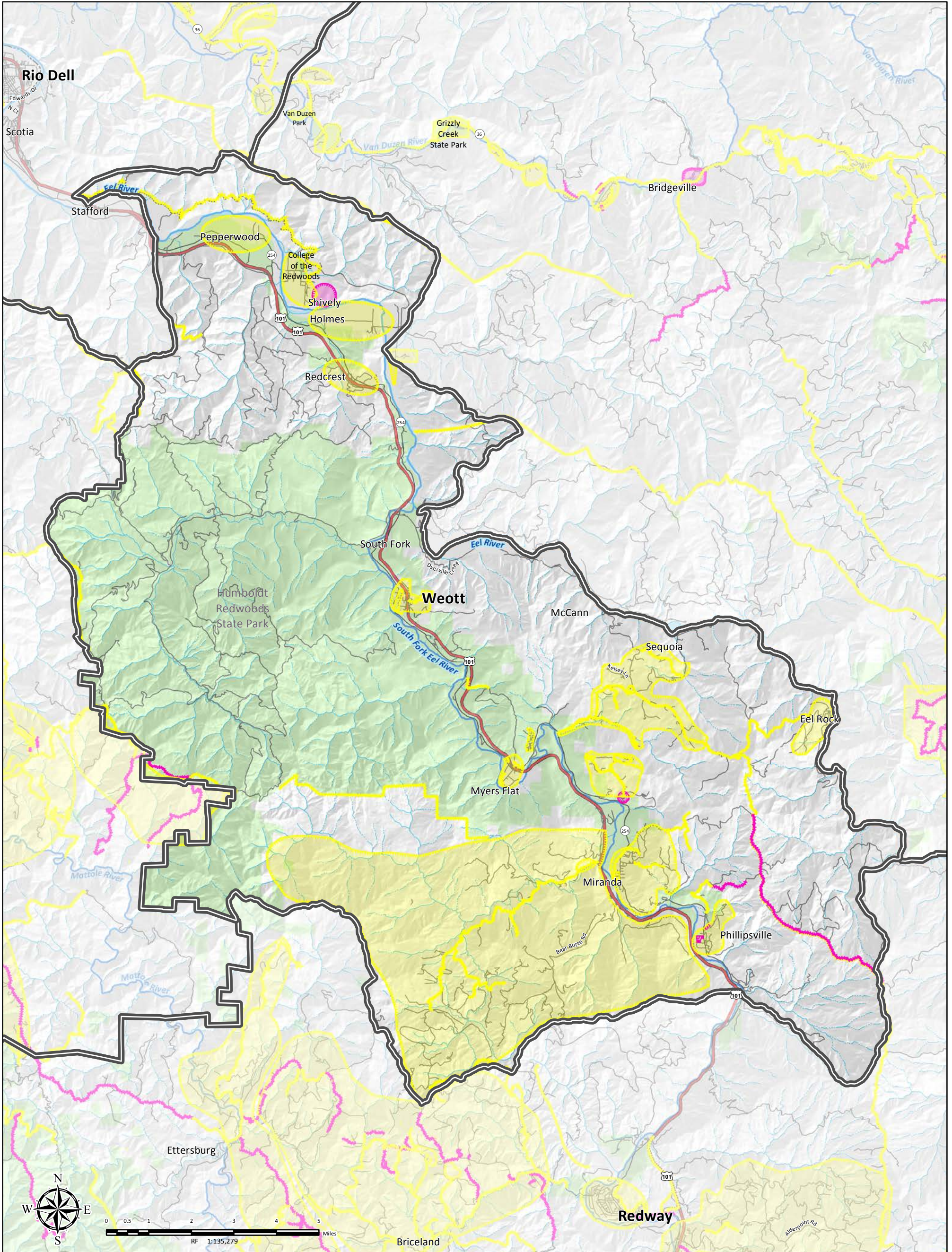
COMMUNITY-IDENTIFIED PROTECTION RESOURCES, VALUES/ASSETS, & RISKS/HAZARDS

- | | | | |
|--|-------------------------------------|----------------------------|-----------------------------------|
| CWPP Planning Unit Boundary | Fire Hazard Severity Zones Moderate | Highways and Roads HWY 101 | Hydrography Major River or Stream |
| Community-Identified Features Protection | High | State HWY | |
| Value/Asset | Very High | HWY or Secondary Road | |
| Risk/Hazard | Land Ownership Cities | Local Road or Street | |



Infrastructure data was compiled by the County of Humboldt. FHSZ data retrieved from CAL FIRE. Fire planning features identified at community workshops by residents; local, state, and federal fire service and prevention partners; and Humboldt County staff. Other data sources include the 2006 and 2013 editions of the Humboldt County Community Wildfire Protection Plan. The map is intended for planning purposes and should not be used for precise measurement or navigation. Map compiled by County of Humboldt, July 2018. For online maps and fire planning feature details, visit: https://webgis.co.humboldt.ca.us/HCEGIS2.6_CWPP Contact: cimmit@co.humboldt.ca.us or jvondohlen@co.humboldt.ca.us

MAP 4.14.3 AVENUE OF THE GIANTS PLANNING UNIT



COMMUNITY-IDENTIFIED PROJECTS

- | | | | |
|---|-------------------------------|-------------------------------|--------------------------------------|
| CWPP Planning Unit Boundary | Land Ownership
Public Land | Highways and Roads
HWY 101 | Hydrography
Major River or Stream |
| Community-Identified Features
Proposed Project | Tribal Land | State HWY | Perennial Stream |
| Treated Project
In order to be effective, all Treated Projects will require continual maintenance. | Cities | HWY or Secondary Road | Intermittent Stream |
| | | Local Road or Street | |



Land ownership and infrastructure data was compiled by the County of Humboldt. Fire planning features identified at community workshops by residents; local, state, and federal fire service and prevention partners; and Humboldt County staff. Other data sources include the 2006 and 2013 editions of the Humboldt County Community Wildfire Protection Plan. The map is intended for planning purposes and should not be used for precise measurement or navigation. Map compiled by County of Humboldt, July 2018. For online maps and fire planning feature details, visit: https://webgis.co.humboldt.ca.us/HCEGIS2.6_CWPP Contact: cimmit@co.humboldt.ca.us or jvondohlen@co.humboldt.ca.us