

Project Area = 


**AERIAL MAP  
PROPOSED DAVID COFFEY  
MYERS FLAT AREA  
PLN-12995-SP**

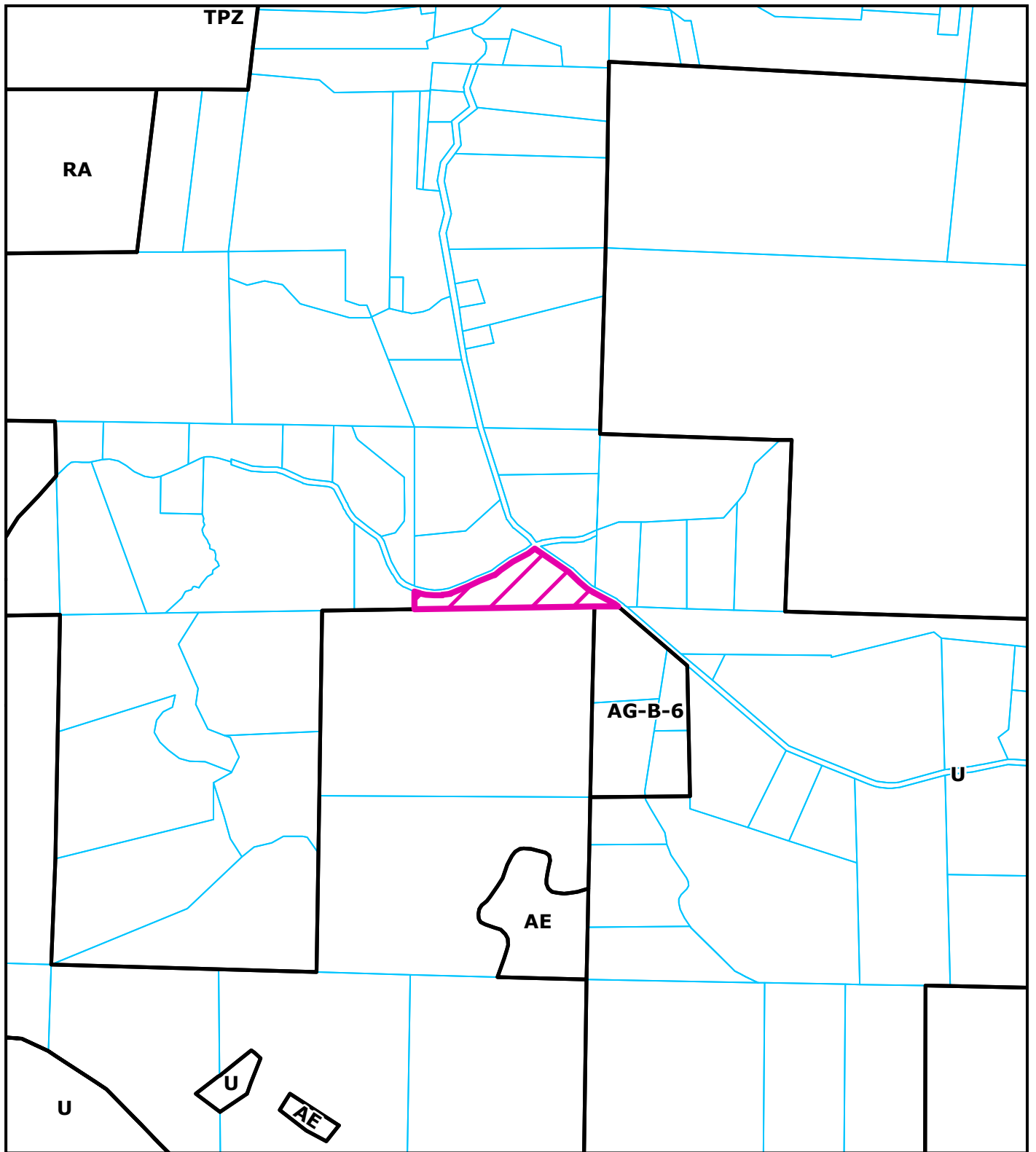
**APN: 211-331-005-000**

**T02S R03E S15; S14 HB&M (MYERS FLAT)**

This map is intended for display purposes and should not be used for precise measurement or navigation. Data has not been completely checked for accuracy.

0 900 1,800 Feet





Project Area = 

**ZONING MAP  
PROPOSED DAVID COFFEY  
MYERS FLAT AREA  
PLN-12995-SP**

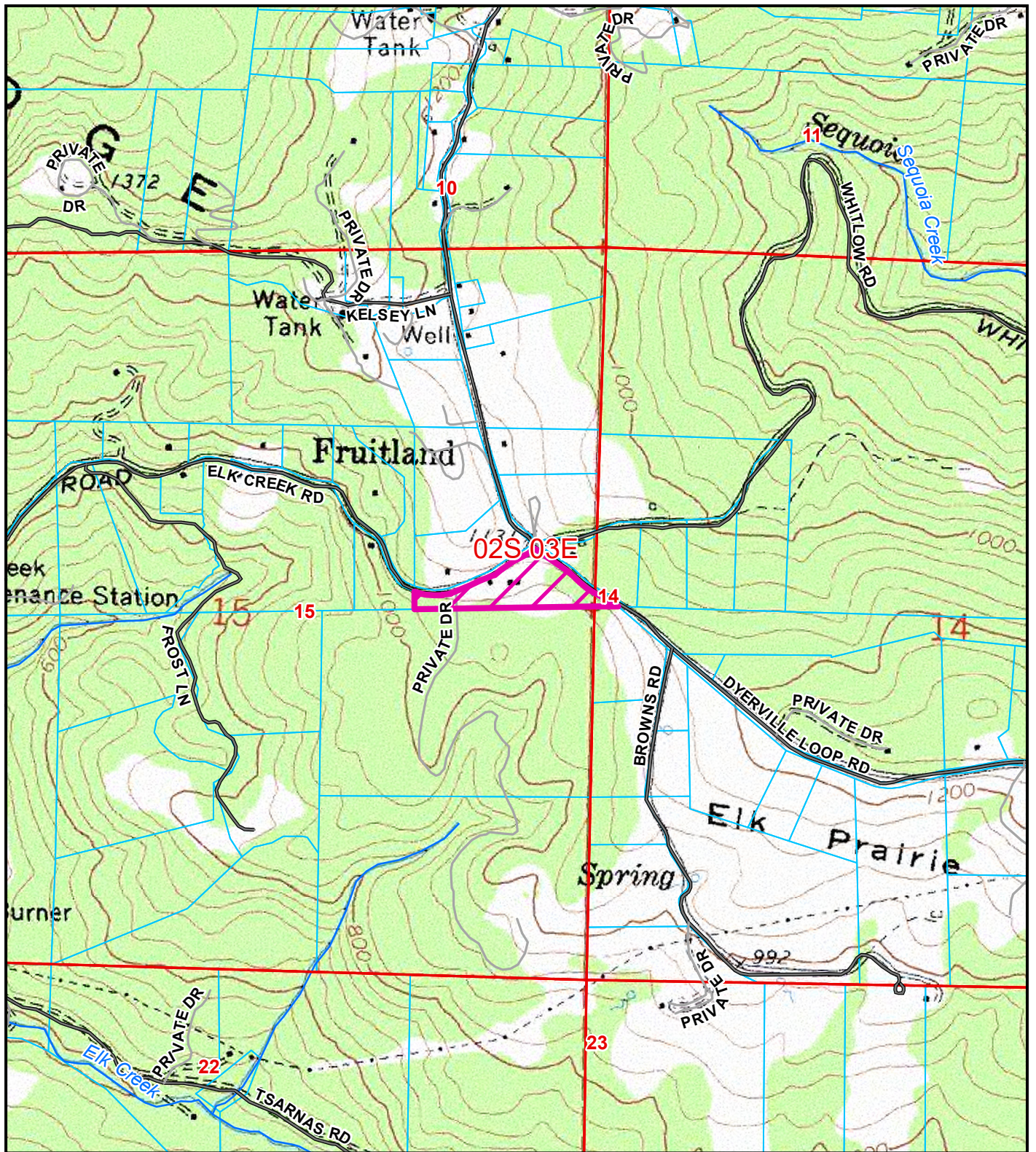
**APN: 211-331-005-000**

**T02S R03E S15; S14 HB&M (MYERS FLAT)**

This map is intended for display purposes and should not be used for precise measurement or navigation. Data has not been completely checked for accuracy.

0 1,000 2,000 Feet





Project Area = 

**TOPO MAP  
PROPOSED DAVID COFFEY  
MYERS FLAT AREA  
PLN-12995-SP**

**APN: 211-331-005-000**

**T02S R03E S15; S14 HB&M (MYERS FLAT)**

This map is intended for display purposes and should not be used for precise measurement or navigation. Data has not been completely checked for accuracy.

