

AGREEMENT

This is an AGREEMENT made and entered into this _____ day
of _____, 20_____, by and between the County of Humboldt, a
political subdivision of the State of California (hereinafter referred to as COUNTY)
and _____ RAO Construction Co., Inc.,
a corporation organized and existing under the laws of the State of _____ California _____,
hereinafter referred to as "CONTRACTOR".

Section 1 - SCOPE OF WORK

Contractor shall furnish all Labor, Tools and Materials and perform all the work for the:

ADA CURB RAMP IMPROVEMENTS (PHASE 2)

CONTRACT NO.: 325701

in accordance with the contract documents referred to in Section 3 of this Agreement.

Section 2 - CONTRACT PRICE

County shall pay, and Contractor shall accept Contractor's Bid Prices, as shown on EXHIBIT "A" attached hereto and made a part hereof, as full compensation for furnishing all materials and for doing all the work contemplated and embraced in this Agreement; also for all loss or damage, arising out of the work aforesaid, or from the actions of the elements, or from any unforeseen difficulties or obstructions which may arise or be encountered in the prosecution of the work until its acceptance by County, and for all risks of every description connected with the work; also for all expenses incurred by or in consequence of the suspension or discontinuance of the work and for well and faithfully completing the work, and the whole thereof, in the manner and according to the Plans and Specifications, and the requirements of the Engineer.

Section 3 - CONTRACT DOCUMENTS

The complete contract between the parties hereto shall consist of the following, hereinafter referred to as the CONTRACT DOCUMENTS:

- Notice to Bidders
- Plans and Drawings
- Bid Form
- Bidder's Bond
- Supplemental Project Information
- Performance Bond
- Payment Bond
- This Agreement
- Special Provisions

And, as published by the Department of Transportation, State of California, except as modified by the Special Provisions:

- Standard Plans - dated 2018
- Revised Standard Plans – dated 04-17-2020
- Standard Specifications - dated 2018
- Revised Standard Specifications Dated 04-17-2020
- Equipment Rental Rates in effect at the time the work is performed

And, as published by the California Department of Industrial Relations, and the California Business, Transportation and Housing Agency:

- General Prevailing Wage Rates
- Labor and Surcharge Rates

And any addenda to any of the above documents, all of which are on file in the office of the Director of Public Works of the County of Humboldt. Each of said CONTRACT DOCUMENTS is incorporated and made a part of this Agreement by the reference contained in this Section.

All rights and obligations of the County and the Contractor are fully set forth and described in the Contract Documents. All of the above named documents are intended to be complimentary, so that any work called for in one, and mentioned in the other is to be performed and executed the same as if mentioned in all said documents.

Section 4 - BEGINNING OF WORK

Following receipt and full execution and approval of the Contract Documents, and posting of the requisite Bonds as called for therein, the COUNTY will issue a "Notice to Proceed". Under no circumstances shall the CONTRACTOR enter upon the site of work until receipt of the "Notice to Proceed", or unless so authorized in writing by the COUNTY.

Section 5 - TIME OF COMPLETION

The work called for in this Agreement shall be commenced within fifteen (15) days of receipt of Notice to Proceed by COUNTY and shall be fully completed within a period of 100 working days beginning on the fifteenth calendar day after the date of said approval of contract.

Section 6 - PREVAILING WAGE

Copies of the prevailing wage rates of per diem wages are on file in the Humboldt County Public Works office at 1106 Second Street, Eureka, California and are available to any interested person on request.

Section 7 - WORKERS' COMPENSATION

By my signature hereunder, as CONTRACTOR, I certify that I am aware of the provisions of Section 3700 of the Labor Code which requires every employer to be insured against liability for Workers' Compensation or to undertake self insurance in accordance with the provisions of that code, and I will comply with such provisions before commencing the performance of the work of this contract.

Section 8 - COMPLIANCE WITH LAWS

The Contractor agrees to comply with all local, state, and federal laws and regulations, including but not limited to the Americans With Disabilities Act. The Contractor further agrees to comply with any applicable federal, state or local licensing standards, any applicable accrediting standards, and any other applicable standards or criteria established locally or by the state or federal governments.

This agreement shall be governed by and construed in accordance with the laws of the State of California.

Section 9 - NOTICES

All notices shall be in writing and delivered in person or transmitted by mail. Notices required to be given to the COUNTY shall be addressed as follows:

Humboldt County Department of Public Works
1106 Second Street, Eureka, California, 95501

Notices required to be given to CONTRACTOR shall be addressed as follows:

IN WITNESS WHEREOF, The parties hereto have entered into this Agreement as of the date first above set forth.

COUNTY OF HUMBOLDT

(SEAL) BY _____
Chair, Board of Supervisors
of the County of Humboldt,
State of California

ATTEST:

KATHY HAYES
Clerk of the Board of Supervisors
of the County of Humboldt,
State of California

BY _____
Clerk of the Board

CONTRACTOR

BY _____

TITLE _____

BY _____

TITLE _____

(Two Signatures Required For Corporation)

APPROVED AS TO FORM:

BY N / A
Deputy County Counsel

INSURANCE CERTIFICATES REVIEWED
AND APPROVED:

BY _____
Risk Manager

ADDENDUM No. 1
BID FORM (EXHIBIT A)
ADA CURB RAMP IMPROVEMENTS (PHASE 2)
CONTRACT NO.: 325701

ITEM NO.	ITEM CODE	ITEM DESCRIPTION	UNIT	QTY	UNIT PRICE	TOTAL
1	120100	TRAFFIC CONTROL SYSTEM	LS	1	47,500. ⁰⁰	47,500. ⁰⁰
2	130620	TEMPORARY WATER POLLUTION CONTROL	LS	1	2,500. ⁰⁰	2,500. ⁰⁰
3	153121	REMOVE CONCRETE (DEMOLITION)	SF	25,003	5. ⁰⁰	125,015. ⁰⁰
4	152390	RELOCATE ROADSIDE SIGN	EA	22	250. ⁰⁰	5,500. ⁰⁰
5	260203	PLACE AGGREGATE BASE (CLASS 2)	CY	419	100. ⁰⁰	41,900. ⁰⁰
6	390132	PLACE HOT MIX ASPHALT (TYPE A)	TON	241	350. ⁰⁰	84,350. ⁰⁰
7	710196	ADJUST DRAINAGE INLET FRAME/GRATE TO GRADE	EA	1	2,500. ⁰⁰	2,500. ⁰⁰
8	710214	ADJUST WM/WV/SSCO BOX FRAME/COVER TO GRADE	EA	69	300. ⁰⁰	20,700. ⁰⁰
9	730045	CONSTRUCT MINOR CONCRETE (C&G & X-GUTTER REINFORCED)	CY	104	900. ⁰⁰	93,600. ⁰⁰
10	731504A	CONSTRUCT MINOR CONCRETE (CURB, CURB AND GUTTER)	CY	62	700. ⁰⁰	43,400. ⁰⁰
11	731521	CONSTRUCT MINOR CONCRETE (SIDEWALK)	CY	47	600. ⁰⁰	28,200. ⁰⁰
12	731623A	CONSTRUCT MINOR CONCRETE (CURB RAMP - TYPE A)	EA	34	9,000. ⁰⁰	306,000. ⁰⁰
13	731623B	CONSTRUCT MINOR CONCRETE (CURB RAMP - TYPE B)	EA	5	7,500. ⁰⁰	37,500. ⁰⁰
14	731623C	CONSTRUCT MINOR CONCRETE (CURB RAMP - BLENDED TRANSITION)	EA	12	8,400. ⁰⁰	100,800. ⁰⁰
15	731623D	CONSTRUCT MINOR CONCRETE (CURB RAMP - TYPE C)	EA	4	7,400. ⁰⁰	29,600. ⁰⁰
16	731623E	CONSTRUCT MINOR CONCRETE (CURB RAMP - TYPE CH)	EA	6	8,500. ⁰⁰	51,000. ⁰⁰
17	731623F	CONSTRUCT MINOR CONCRETE (CURB RAMP - TYPE CM)	EA	1	8,000. ⁰⁰	8,000. ⁰⁰
18	731623G	CONSTRUCT MINOR CONCRETE (CURB RAMP - TYPE 2CM (MOD))	EA	5	8,000. ⁰⁰	40,000. ⁰⁰
19	731623I	CONSTRUCT MINOR CONCRETE (CURB RAMP - TYPE F)	EA	2	8,500. ⁰⁰	17,000. ⁰⁰
20	731623J	CONSTRUCT MINOR CONCRETE (CURB RAMP - TYPE G)	EA	3	6,500. ⁰⁰	19,500. ⁰⁰
21	568062	CONSTRUCT SIDEWALK BARRICADE	EA	2	1,500. ⁰⁰	3,000. ⁰⁰
22	730070	INSTALL DETECTABLE WARNING SURFACE	EA	106	425. ⁰⁰	45,050. ⁰⁰
23	840515	PLACE THERMOPLASTIC PAVEMENT MARKING	SF	2,074	18. ⁰⁰	37,332. ⁰⁰
24	846035	REMOVE THERMOPLASTIC PAVEMENT MARKING	SF	80	6.50	520. ⁰⁰
25	874010	RELOCATE TRAFFIC SIGNAL BOX	EA	5	3,900. ⁰⁰	19,500. ⁰⁰
26	874012	INSTALL ACCESSIBLE PEDESTRIAN SIGNAL	EA	7	3,900. ⁰⁰	27,300. ⁰⁰
27	999990	MOBILIZATION	LS	1	30,000. ⁰⁰	30,000. ⁰⁰

NOTE: ITEM CODE LETTER DESIGNATION; P=ITEM ELIGIBLE FOR PARTIAL PAY, F=FINAL PAY QUANTITY

✓ BID TOTAL 1,267,267.⁰⁰

RD 5/24/2022

ACKNOWLEDGEMENT OF ADDENDA

ADDENDUM NO. # 1 DATE 5/19/22 INITIAL R.O.



 (Bidder's Signature)

President

 (Title)



County of Humboldt
 Department of Public Works
 1106 Second Street
 Eureka, CA 95501
 TEL (707) 445-7377
ADDENDUM NO. 1
 (Issued May 19, 2022)

ADA CURB RAMP IMPROVEMENTS PHASE 2
CONTRACT NO.: 325701

The Special Provisions and Plans are hereby modified in accordance with the following:

PROJECT SPECIAL PROVISIONS

1. Special Provisions Page 35, Bid Form (Exhibit A), shall be replaced by the attached Addendum No. 1 Bid Form (Exhibit A).

PROJECT PLANS

2. Sheets 12, 13, and 15, Quantity Tables, are revised to correct quantities for pavement markings and detectable warning surfaces.
3. Sheets 57-59, Intersection Striping, are revised to correct quantities, clarify the pavement marking work proposed at individual sites, and correct the description of work from "Striping" to "Marking."

CONTRACTOR QUESTIONS

1. Will bid items be added for Steel Channel Arch Drain per LF and/or Gutter Cover Plate Assembly per LF?

No additional bid items are included for replacing existing drains at 5 of the 12 blended transition curb ramps. Costs associated with reconstructing these drains shall be included in the related bid item(s).

I M P O R T A N T

This Addendum is being sent EMAIL/FAX. To indicate receipt of this Addendum please sign and send back to the Department of Public Works.

EMAIL: PWEngineering@co.humboldt.ca.us
 or FAX: (707) 445-7409

Received by:

[Handwritten Signature]

Date

5/19/22

Company:

RAO Construction Co, Inc

Pages
 Received

9

Total Pages Sent 9

(Addendum No. 1)

2. Confirm the amount of striping to be removed. Plan Sheets 57-59 have the removal amount measured in Lineal Feet; however, removal of pavement markings is usually measured in Square Feet. Note that removal of striping is more expensive than placement of striping. Due to the amount of removal, it may be advisable to add a separate bid item for the removal.

Revised Plan Sheets 57-59 are attached to correct quantities, clarify the pavement marking work proposed at individual sites, and correct the description of work from "Striping" to "Marking." A separate bid item for removal of thermoplastic pavement marking is included in Addendum No. 1 Bid Form (Exhibit A) to provide for aligning the crosswalk with the new curb ramp at the intersection of Central Avenue and Anna Sparks Way (CR 3-1-60). Pavement markings at all other locations are expected to be removed in the process of constructing the curb ramps.

3. Confirm amount of striping to be placed. The amount listed appears low based on the Lineal Feet measurements and crosswalk types shown in the plans.

No pavement striping is anticipated on this project. Revised quantities for Pavement Markings are included in the attached Plan Sheets 12, 13, 15, and 57-59 and Addendum No. 1 Bid Form (Exhibit A).

4. For Bid Item No. 22, Install Detectable Warning Surface, is the unit "Each" quantified as 12 SF for a 3'x4' mat?

The unit "Each" refers to a continuous detectable warning surface to be installed at each location. Revised quantities for Detectable Warning Surface are included in the attached Plan Sheets 12-13 and Addendum No. 1 Bid Form (Exhibit A). The detectable warning surface is 12 SF (3'x4') at each of the locations listed on Plan Sheets 14-15.

5. The number of designs for complete curb ramp replacements included in the plans (42 EA) does not match the bid quantities for complete curb ramp replacements (72 EA).

The 42 curb ramps detailed in the project plans required specific design and staking to meet all accessibility requirements. The thirty curb ramps listed as replacements in the quantity tables on Sheets 14-15 can be constructed based on standard details.

Approved:


 Angelique H. Sorensen
 RCE 72951, Expire 12/31/2022

5-19-2022
 Date

ADDENDUM No. 1
BID FORM (EXHIBIT A)
ADA CURB RAMP IMPROVEMENTS (PHASE 2)
CONTRACT NO.: 325701

ITEM NO.	ITEM CODE	ITEM DESCRIPTION	UNIT	QTY	UNIT PRICE	TOTAL
1	120100	TRAFFIC CONTROL SYSTEM	LS	1		
2	130620	TEMPORARY WATER POLLUTION CONTROL	LS	1		
3	153121	REMOVE CONCRETE (DEMOLITION)	SF	25,003		
4	152390	RELOCATE ROADSIDE SIGN	EA	22		
5	260203	PLACE AGGREGATE BASE (CLASS 2)	CY	419		
6	390132	PLACE HOT MIX ASPHALT (TYPE A)	TON	241		
7	710196	ADJUST DRAINAGE INLET FRAME/GRATE TO GRADE	EA	1		
8	710214	ADJUST WM/WV/SSCO BOX FRAME/COVER TO GRADE	EA	69		
9	730045	CONSTRUCT MINOR CONCRETE (C&G & X-GUTTER REINFORCED)	CY	104		
10	731504A	CONSTRUCT MINOR CONCRETE (CURB, CURB AND GUTTER)	CY	62		
11	731521	CONSTRUCT MINOR CONCRETE (SIDEWALK)	CY	47		
12	731623A	CONSTRUCT MINOR CONCRETE (CURB RAMP - TYPE A)	EA	34		
13	731623B	CONSTRUCT MINOR CONCRETE (CURB RAMP - TYPE B)	EA	5		
14	731623C	CONSTRUCT MINOR CONCRETE (CURB RAMP - BLENDED TRANSITION)	EA	12		
15	731623D	CONSTRUCT MINOR CONCRETE (CURB RAMP - TYPE C)	EA	4		
16	731623E	CONSTRUCT MINOR CONCRETE (CURB RAMP - TYPE CH)	EA	6		
17	731623F	CONSTRUCT MINOR CONCRETE (CURB RAMP - TYPE CM)	EA	1		
18	731623G	CONSTRUCT MINOR CONCRETE (CURB RAMP - TYPE 2CM (MOD))	EA	5		
19	731623I	CONSTRUCT MINOR CONCRETE (CURB RAMP - TYPE F)	EA	2		
20	731623J	CONSTRUCT MINOR CONCRETE (CURB RAMP - TYPE G)	EA	3		
21	568062	CONSTRUCT SIDEWALK BARRICADE	EA	2		
22	730070	INSTALL DETECTABLE WARNING SURFACE	EA	106		
23	840515	PLACE THERMOPLASTIC PAVEMENT MARKING	SF	2,074		
24	846035	REMOVE THERMOPLASTIC PAVEMENT MARKING	SF	80		
25	874010	RELOCATE TRAFFIC SIGNAL BOX	EA	5		
26	874012	INSTALL ACCESSIBLE PEDESTRIAN SIGNAL	EA	7		
27	999990	MOBILIZATION	LS	1		

NOTE: ITEM CODE LETTER DESIGNATION; P=ITEM ELIGIBLE FOR PARTIAL PAY, F=FINAL PAY QUANTITY

BID TOTAL

ACKNOWLEDGEMENT OF ADDENDA

ADDENDUM NO. INITIAL
 _____ _____
 _____ _____
 _____ _____

(Bidder's Signature)

(Title)

LEGEND:

⊙ INTERSECTION LOCATION

X-X-XX CURB RAMP ID LOCATION/DESIGNATION
(SEE DETAILS FOR MORE INFO)



COUNTY OF HUMBOLDT
DEPARTMENT OF PUBLIC WORKS

1 BID ADDENDUM NO. 1

BAR BELOW IS ONE INCH ON ORIGINAL DRAWING		ENGINEERING DESIGN SECTION		COUNTY OF HUMBOLDT DEPARTMENT OF PUBLIC WORKS		Attachment 2		SHEET 12 OF 69	
IF NOT ONE INCH ON THIS SHEET, ADJUST SCALES ACCORDINGLY		CONTRACT NO.: 325701	DESIGNED BY: WMH	ADA CURB RAMP IMPROVEMENTS (PHASE 2)		QTY TABLE: MCKINLEYVILLE (CENTRAL AVE)			
		DWG. FILE NAME: HUMCO DESIGN PHASE 2	DRAWN BY: WMH						
		PLOT DATE: 5/7/21	REVIEWED BY: AHS						
						APPROVED BY: TRS			

DPW Int. Priority Number	CURB RAMP ID NO.	CURB RAMP TYPE	FIRST CROSS STREET ROAD NAME	SECOND CROSS STREET ROAD NAME	REGION	HMA (TON)	AB CL2 (CY)	CONC REMOVAL (SQFT)	CONC CURB/C&G (CY)	CONC SW (CY)	REINFORCED C&G & X-GUTTER (CY)	RELOCATE ROADSIDE SIGN (EA)	ADJUST WM/WV/SS CO TO GRADE (EA)	RELOCATE TS BOX TO GRADE (EA)	ADJUST DI TO GRADE (EA)	DWS (EA)	THERMO-PLASTIC MARKING (SF)	BARRICADE (EA)	INSTALL APS (EA)	
1	3-1-94	BT	Central	Railroad	MCKINLEYVILLE (CENTRAL AVE)	1.84	4.21	334	0.10	0.25	1.19	0	5	0	0	1	28	0	0	
2	3-2-94	BT	Central	Railroad		3.92	7.81	348	0.28	0.28	1.37	0	3	0	0	1	51	0	0	
3	3-3-94	BT	Central	Railroad		3.11	5.53	338	0.41	0.43	0.85	0	2	0	0	1	44	0	0	
4	3-4-94	BT	Central	Railroad		2.45	6.96	541	0.53	0.53	1.39	0	4	0	0	2	35	0	1	
5	3-1-74	BT	Central	Pickett		3.27	6.39	363	0.10	0.28	1.07	0	2	0	1	1	43	0	0	
6	3-2-74	BT	Central	Pickett		1.73	4.17	426	0.52	0.00	1.07	0	2	0	0	1	24	0	0	
7	3-3-74	CM	Central	Pickett		3.50	7.42	285	0.59	0.00	1.59	0	2	0	0	1	40	0	0	
8	3-4-74	BT	Central	Pickett		1.97	4.21	332	0.35	0.32	1.19	0	2	0	0	1	41	0	0	
9	3-1-73	BT	Central	Gwin		2.59	5.64	329	0.29	0.32	1.35	0	2	0	0	1	35	0	0	
10	3-2-73	BT	Central	Gwin		1.98	4.78	315	0.00	0.20	1.67	0	4	0	0	1	25	1	0	
11	3-3-73	CH	Central	Gwin		2.94	7.54	273	1.06	0.00	1.39	0	0	1	0	1	49	0	0	
12	3-4-73	CH	Central	Gwin		2.27	7.63	273	1.71	1.10	0.67	0	1	0	0	2	20	0	0	
13	3-1-72	A	Central	Hiller		1.84	3.11	396	0.00	0.27	0.00	0	0	1	0	2	40	0	0	
14	3-2-72	G	Central	Hiller		2.05	3.24	430	0.00	0.19	0.00	0	2	0	0	2	20	0	0	
15	3-3-72	BT	Central	Hiller		2.08	7.07	328	0.53	0.89	1.07	0	2	1	0	1	54	0	0	
16	3-4-72	BT	Central	Hiller		3.36	6.74	174	0.41	0.00	0.00	0	1	1	0	3	30	0	0	
17	3-1-71	BT	Central	Holly		2.14	5.69	355	0.77	1.22	0.98	0	1	0	0	1	10	0	0	
18	3-2-71	BT	Central	Holly		2.80	10.68	206	3.54	0.25	1.54	0	1	0	0	1	10	0	0	
19	3-1-70	A	Central	Heartwood		3.13	6.65	406	0.00	0.00	0.85	0	2	0	0	1	45	0	0	
20	3-2-70	A	Central	Heartwood		2.83	6.04	443	0.10	0.28	0.72	0	2	0	0	1	59	0	0	
21	3-4-70	A	Central	Heartwood		2.38	4.37	450	0.00	0.00	0.54	0	1	0	0	1	43	0	0	
22	3-4-63	A	Central	Nursery		4.17	1.22	700	0.00	0.00	4.56	0	0	0	0	1	45	0	0	
23	3-1-62	BT	Central	Sutter		2.58	5.78	332	0.00	0.00	0.83	0	4	0	0	1	40	0	0	
24	3-3-61	A	Central	School		4.45	9.12	553	0.71	1.11	1.09	0	2	0	0	1	49	0	0	
25	3-1-60	CH	Central	Anna Sparks (N)		1.02	2.88	123	0.18	0.17	0.00	0	0	0	0	1	80	0	1	
26	3-3-60	BT	Central	Anna Sparks (N)		2.36	8.05	191	0.18	0.76	0.93	0	0	0	0	1	35	0	0	
27	3-4-60	BT	Central	Anna Sparks (N)		1.52	1.91	284	0.35	0.20	0.91	0	0	0	0	1	25	0	1	
TABLE 1 CR COUNT						27	70	155	9528	13	9	29	0	47	4	1	33	1020	1	3

LEGEND:

⊙ INTERSECTION LOCATION

X-X-XX CURB RAMP ID LOCATION/DESIGNATION
(SEE DETAILS FOR MORE INFO)



COUNTY OF HUMBOLDT
DEPARTMENT OF PUBLIC WORKS

BAR BELOW IS ONE INCH ON ORIGINAL DRAWING		ENGINEERING DESIGN SECTION		COUNTY OF HUMBOLDT Attachment 2		SHEET 13 OF 69	
IF NOT ONE INCH ON THIS SHEET, ADJUST SCALES ACCORDINGLY		CONTRACT NO.: 325701	DESIGNED BY: WMH	DEPARTMENT OF PUBLIC WORKS		ADA CURB RAMP IMPROVEMENTS (PHASE 2)	
		DWG. FILE NAME: HUMCO DESIGN PHASE 2	DRAWN BY: WMH	QTY TABLE: MCKINLEYVILLE			
		PLOT DATE: 5/7/21	REVIEWED BY: AHS				
			APPROVED BY: TRS				

1 BID ADDENDUM NO. 1

1 1

DPW Int. Priority Number	CURB RAMP ID NO.	CURB RAMP TYPE	FIRST CROSS STREET ROAD NAME	SECOND CROSS STREET ROAD NAME	REGION	HMA (TON)	AB CL2 (CY)	CONC REMOVAL (SQFT)	CONC CURB/C&G (CY)	CONC SW (CY)	REINFORCED C&G & X-GUTTER (CY)	RELOCATE ROADSIDE SIGN (EA)	ADJUST WM/WV/SS CO TO GRADE (EA)	RELOCATE TS BOX TO GRADE (EA)	ADJUST DI TO GRADE (EA)	DWS (EA)	THERMO-PLASTIC MARKING (SF)	BARRICADE (EA)	INSTALL APS (EA)		
28	1-3-70	C	Myrtle	Hubbard	EUREKA	5.08	9.80	304	0.83	0.79	0.94	0	2	0	0	1	46	0	0		
29	1-4-70	BT	Myrtle	Hubbard		2.89	7.30	332	1.06	1.27	1.09	0	0	2	1	0	1	12	0	0	
30	1-1-87	BT	Harris	Walford		1.61	5.20	355	0.94	0.14	0.14	3.26	0	0	0	0	1	30	0	0	
31	1-2-87	F	Harris	Walford		2.58	6.92	615	0.24	0.25	0.25	3.39	0	5	0	0	1	30	0	1	
32	1-4-87	CM	Harris	Walford		2.41	6.33	766	1.55	0.25	0.25	8.35	0	0	0	0	1	44	0	0	
33	1-2-102	CH	Myrtle	Harrison		2.31	8.73	258	1.83	2.05	2.05	0.00	0	1	0	0	1	10	1	1	
34	1-1-106	2CM	Walnut	Fern		3.69	8.76	387	0.55	0.58	0.58	2.13	0	2	0	0	2	86	0	1	
35	1-2-106	CM	Walnut	Fern		3.72	8.23	383	0.18	0.19	0.19	2.39	0	0	0	0	1	86	0	1	
36	1-3-106	A	Walnut	Fern		3.06	6.14	221	0.30	0.28	0.28	0.80	0	2	0	0	1	45	0	0	
37	1-4-106	BT	Walnut	Fern		1.41	2.53	202	0.00	0.00	0.00	0.00	0	2	0	0	1	25	0	0	
38	1-2-127	C	Roberts	Holly		4.63	9.35	470	0.50	0.22	0.22	4.09	0	2	0	0	1	0	0	0	
39	1-3-127	F	Roberts	Holly		4.88	9.69	495	0.30	0.27	0.27	3.69	1	0	0	0	1	0	0	0	
40	1-1-130	F	Roberts	McClaskey		3.75	10.60	142	0.35	0.30	0.30	1.11	0	0	0	0	1	0	0	0	
41	1-2-144	C	Campton	Scott		1.34	5.04	362	0.59	0.49	0.49	2.96	1	0	0	0	1	0	0	0	
42	1-3-144	F	Campton	Scott		1.41	2.81	445	0.30	0.27	0.27	2.65	0	0	0	0	1	46	0	0	
43	1-3-145	C	Amy	Scott		4.80	9.50	243	0.59	0.67	0.67	0.98	0	0	0	0	1	0	0	0	
TABLE 2 CR COUNT						16		50	117	5980	10	8	38	2	18	1	0	17	460	1	4

LEGEND:

⊙ INTERSECTION LOCATION

X-X-XX CURB RAMP ID LOCATION/DESIGNATION
(SEE DETAILS FOR MORE INFO)



COUNTY OF HUMBOLDT
DEPARTMENT OF PUBLIC WORKS

1 BID ADDENDUM NO. 1

BAR BELOW IS ONE INCH
ON ORIGINAL DRAWING

IF NOT ONE INCH ON
THIS SHEET, ADJUST
SCALES ACCORDINGLY

ENGINEERING DESIGN SECTION

CONTRACT NO.: 325701
DWG. FILE NAME: HUMCO DESIGN PHASE 2
PLOT DATE: 5/7/21

DESIGNED BY: WMH
DRAWN BY: WMH
REVIEWED BY: AHS
APPROVED BY: TRS

COUNTY OF HUMBOLDT Attachment 2
DEPARTMENT OF PUBLIC WORKS

ADA CURB RAMP IMPROVEMENTS (PHASE 2)

QTY TABLE: MCKINLEYVILLE

SHEET
15
OF
69

DPW Int. Priority Number	CURB RAMP ID NO.	CURB RAMP TYPE	FIRST CROSS STREET ROAD NAME	SECOND CROSS STREET ROAD NAME	REGION	HMA (TON)	AB CL2 (CY)	CONC REMOVAL (SQFT)	CONC CURB/C&G (CY)	CONC SW (CY)	REINFORCED C&G & X-GUTTER (CY)	RELOCATE ROADSIDE SIGN (EA)	ADJUST WM/WV/SS CO TO GRADE (EA)	RELOCATE TS BOX TO GRADE (EA)	ADJUST DI TO GRADE (EA)	DWS (EA)	THERMO-PLASTIC MARKING (SF)	BARRICADE (EA)	INSTALL APS (EA)	
73	3-2-217	A REPAIR	School Road	Betty Court	MCKINLEYVILLE	0.85	0.3	32	1.04	0.44	0.44	0	0	0	0	1	60	0	0	
74	3-3-217	A REPAIR	School Road	Betty Court		0.85	0.3	32	1.04	0.44	0.44	0	0	0	0	0	1	60	0	0
75	3-2-138	A REPAIR	Murray Road	Strating Court		0.85	0.3	32	1.04	0.44	1.6	1	0	0	0	0	1	0	0	0
76	3-3-138	A REPAIR	Murray Road	Strating Court		0.85	0.3	32	1.04	0.44	1.6	0	0	0	0	0	1	0	0	0
77	3-1-142	A REPAIR	Murray Road	Fortune Street		0.85	0.3	32	1.04	0	0	0	0	0	0	0	1	0	0	0
78	3-3-31	A REPAIR	Heartwood Drive	Lime Avenue		0.85	0.8	84	0.32	1.56	0.44	1	0	0	0	0	1	32	0	0
79	3-4-31	A	Heartwood Drive	Lime Avenue		3.46	4.7	290.1	0.45	0.59	0.44	0	0	0	0	0	1	0	0	0
80	3-1-43	A	Heartwood Drive	Cottonwood Ave		3.46	4.7	290.1	0.45	0.59	0.44	0	0	0	0	0	1	0	0	0
81	3-2-43	A	Heartwood Drive	Cottonwood Ave		3.46	4.7	290.1	0.45	0.59	0	1	0	0	0	0	1	0	0	0
82	3-3-43	A	Heartwood Drive	Cottonwood Ave		3.46	4.7	290.1	0.45	0.59	0	0	0	0	0	0	1	0	0	0
83	3-4-43	A	Heartwood Drive	Cottonwood Ave		3.46	4.7	290.1	0.45	0.59	0.44	1	0	0	0	0	1	42	0	0
84	3-1-44	A	Heartwood Drive	Mulberry Street		3.46	4.7	290.1	0.45	0.59	1.8	0	0	0	0	0	1	0	0	0
85	3-4-44	A	Heartwood Drive	Mulberry Street		3.46	4.7	290.1	0.45	0.59	1.8	1	0	0	0	0	1	32	0	0
86	3-1-45	A	Heartwood Drive	Oak Place		3.46	4.7	290.1	0.45	0.59	1.8	0	0	0	0	0	1	0	0	0
87	3-2-45	A REPAIR	Heartwood Drive	Oak Place		0.85	0.3	32	1.04	0.44	0.44	0	0	0	0	0	1	0	0	0
88	3-3-45	A	Heartwood Drive	Oak Place		3.46	4.7	290.1	0.45	0.59	1.8	0	0	0	0	0	1	0	0	0
89	3-4-45	A	Heartwood Drive	Oak Place		3.46	4.7	290.1	0.45	0.59	1.8	1	0	0	0	0	1	32	0	0
90	3-1-46	B	Heartwood Drive	Aspen Court		3.46	4.7	290.1	0.45	0.59	0.44	0	0	0	0	0	1	0	0	0
91	3-2-156	A REPAIR	Cape Road	Bird Avenue		0.00	0.3	32	1.04	0.44	0	0	0	0	0	0	1	0	0	0
92	3-3-156	A REPAIR	Cape Road	Bird Avenue		0.00	0.5	56	1.04	0.44	1.8	0	0	0	0	0	1	0	0	0
93	3-2-97	A	Wanda Lane	Reasor Road		3.46	4.7	290.1	0.45	0.59	0	1	1	0	0	0	1	0	0	0
94	3-2-111	A REPAIR	Myers/Silverado	Halfway Avenue		0	1.11	60	0	1.11	0	0	0	0	0	0	1	0	0	0
95	3-4-111	A REPAIR	Myers/Silverado	Halfway Avenue		0.14	0.42	22.5	0.42	0	0.44	0	0	0	0	0	1	0	0	0
96	3-2-113	A	Barnett Avenue	Silverado Avenue		3.46	4.7	290.1	0.45	0.59	0.44	0	0	0	0	0	1	0	0	0
97	3-4-113	A	Barnett Avenue	Silverado Avenue		3.46	4.7	290.1	0.45	0.59	1.8	0	0	0	0	0	1	0	0	0
98	3-1-115	A	Mckinleyville Ave	Winchester Ave		3.46	4.7	290.1	0.45	0.59	1.8	1	0	0	0	0	1	32	0	0
99	3-2-115	A	Mckinleyville Ave	Winchester Ave		3.46	4.7	290.1	0.45	0.59	1.8	1	0	0	0	0	1	0	0	0
100	3-2-129	A	Little Pond St	Underwood Court		3.46	4.7	290.1	0.45	0.59	0	1	1	0	0	0	1	0	0	0
101	3-3-129	A	Little Pond St	Underwood Court		3.46	4.7	290.1	0.45	0.59	0.44	0	0	0	0	0	1	0	0	0
TABLE 4 CR COUNT						29														
TOTALS FROM ALL TABLES						241	419	25003	62	47	104	22	69	5	1	106	2074	2	7	

NOTE TO CONTRACTOR:
 WHERE CURB RAMP FLARED SIDE OCCURS, PROVIDE A MIN 2' CLEARANCE,
 CROSSWALK MARKING TO PROTECT 4' x 4' MIN. TURNING SPACE BEYOND BOTTOM
 GRADE BREAK AT DIAGONAL RAMP LOCATIONS.



COUNTY OF HUMBOLDT
 DEPARTMENT OF PUBLIC WORKS

1 BID ADDENDUM NO. 1

CAUTION:
 ALL EXISTING YELLOW-COLORED THERMOPLASTIC STRIPING AND MARKINGS MUST BE
 CONSIDERED HAZARDOUS WASTE AND TREATED AS SUCH (CONTRACTOR SHALL FOLLOW
 LOCAL AND STATE DISPOSAL REQUIREMENTS FOR ITS REMOVAL).

BAR BELOW IS ONE INCH
 ON ORIGINAL DRAWING

ENGINEERING DESIGN SECTION

IF NOT ONE INCH ON
 THIS SHEET, ADJUST
 SCALES ACCORDINGLY

CONTRACT NO.: 325701
 DWG. FILE NAME: HUMCO DESIGN PHASE 2
 PLOT DATE: 5/7/21

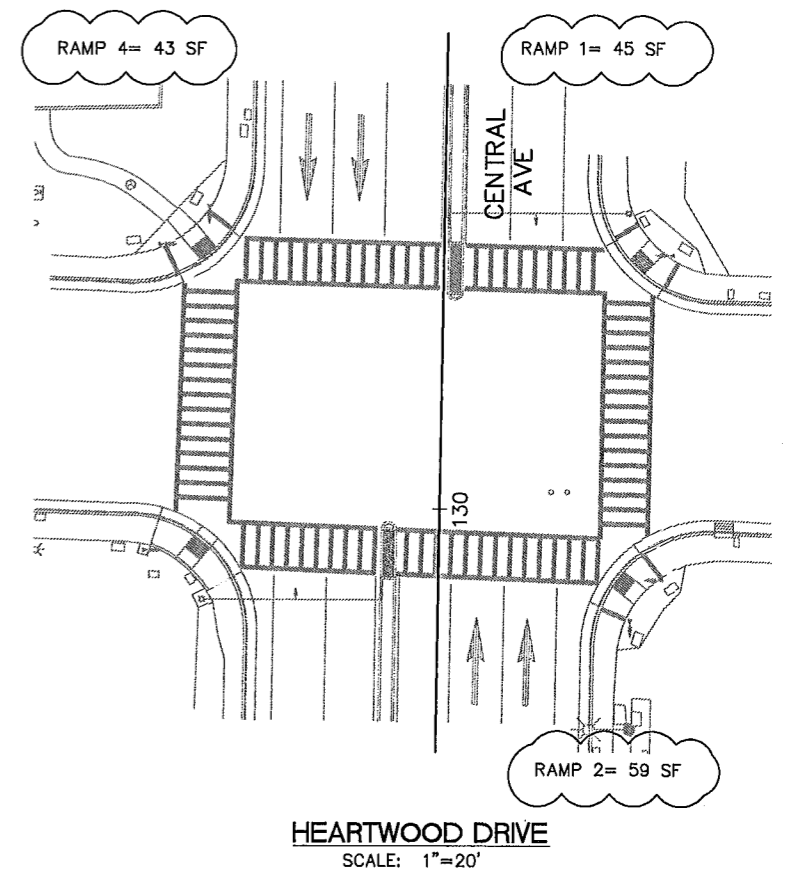
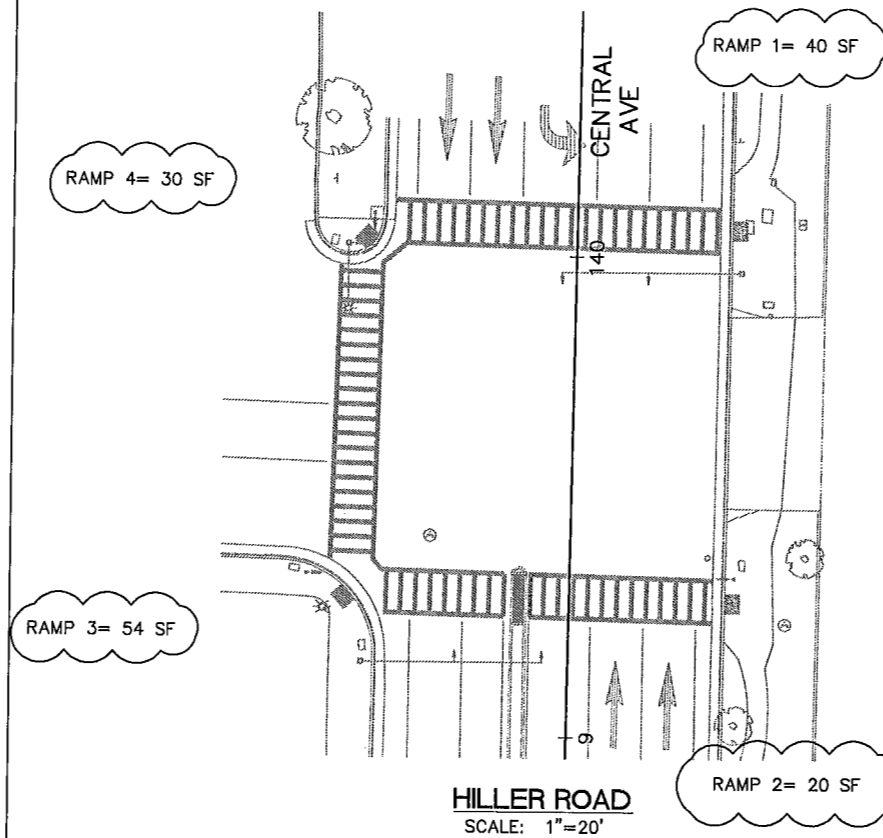
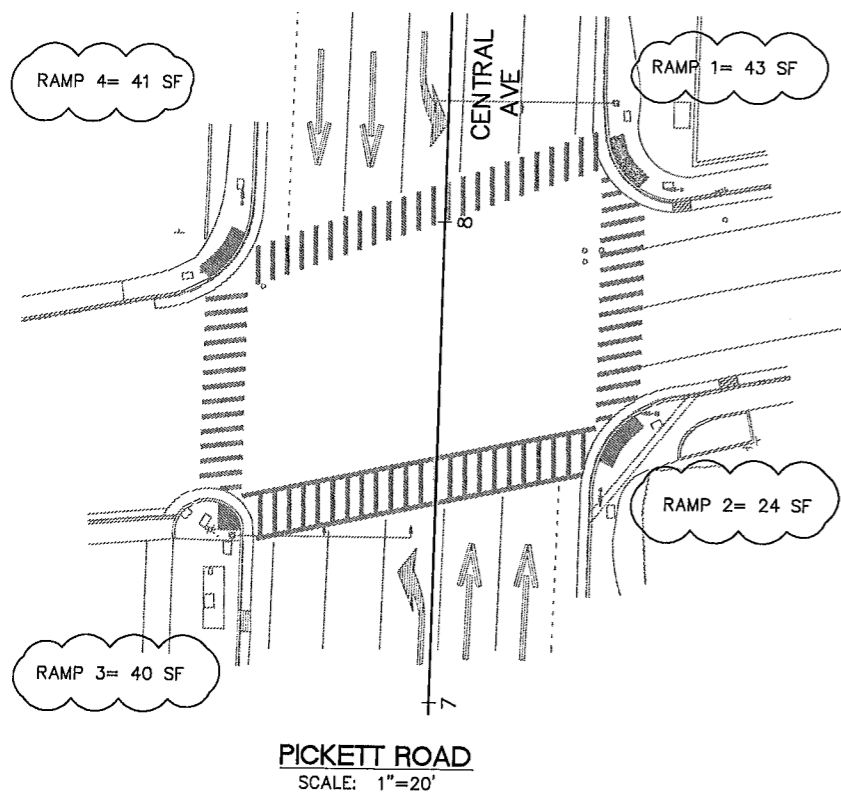
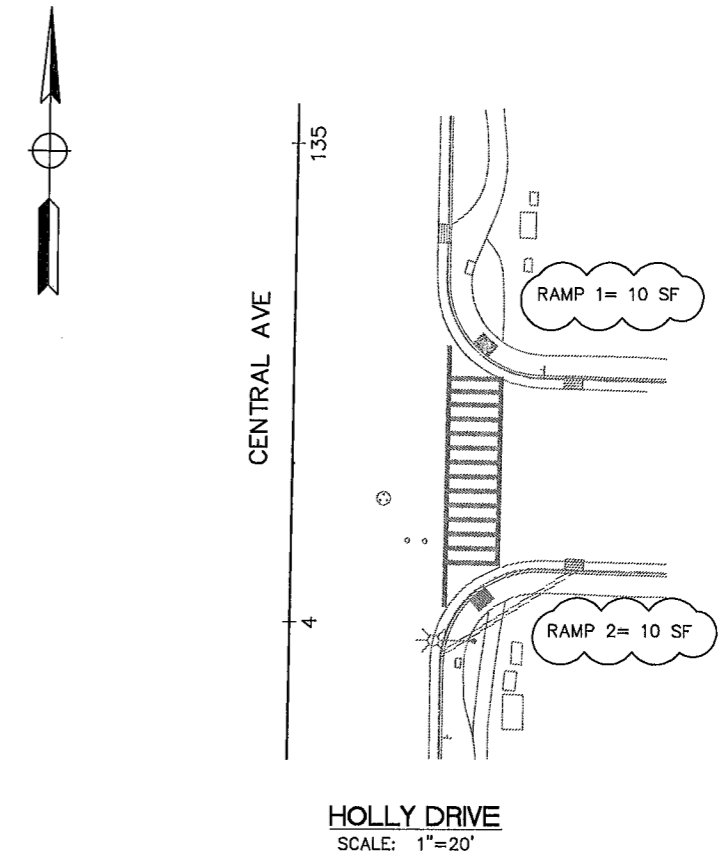
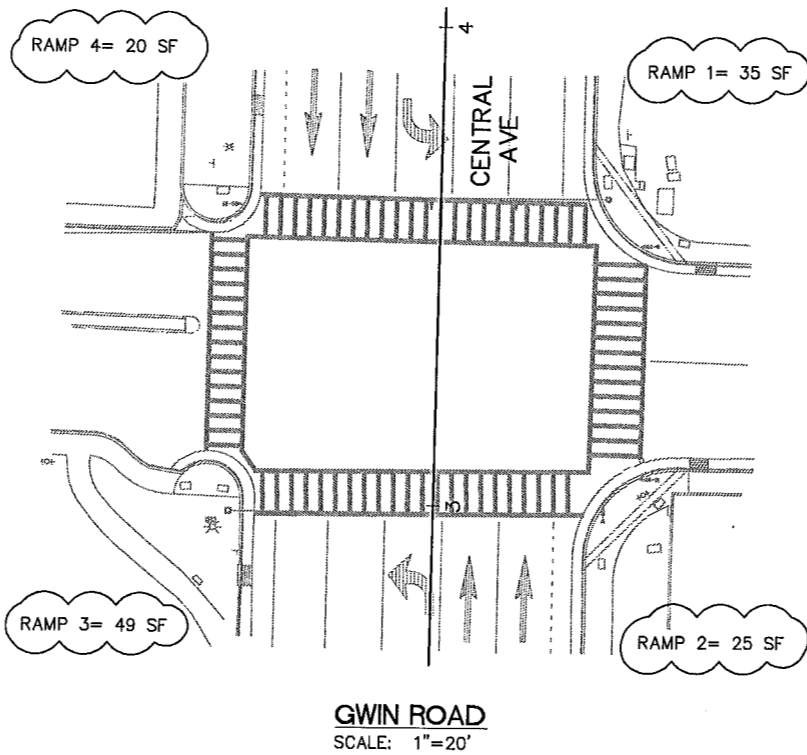
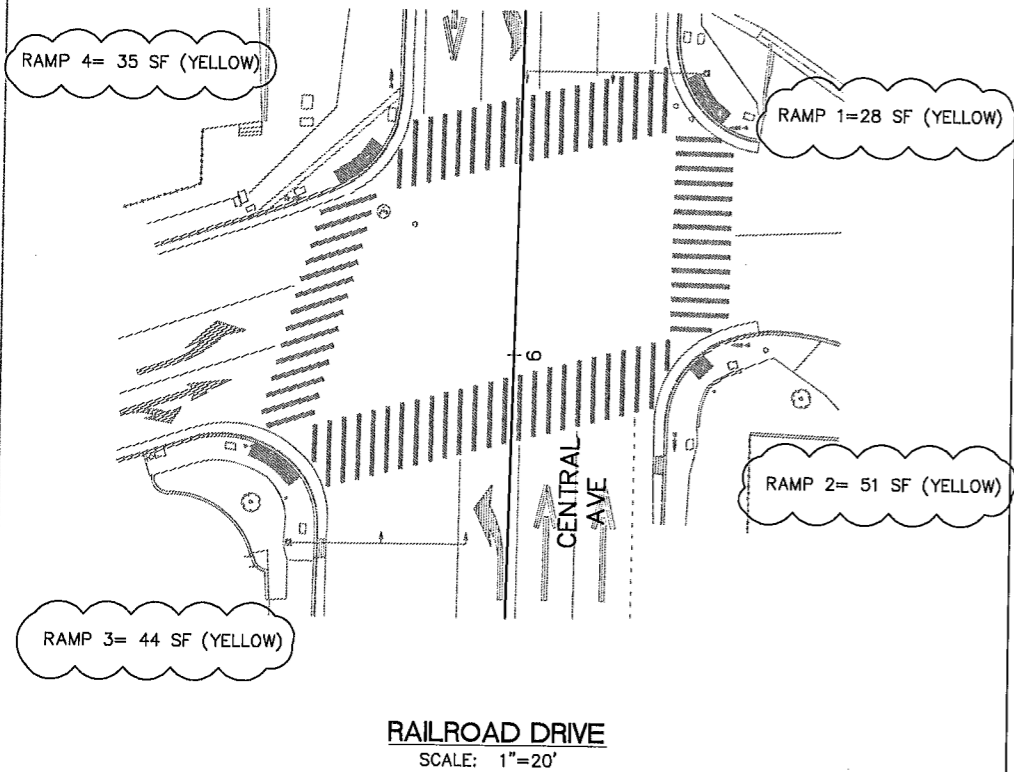
DESIGNED BY: WMH
 DRAWN BY: WMH
 REVIEWED BY: AHS
 APPROVED BY: TRS

COUNTY OF HUMBOLDT
 DEPARTMENT OF PUBLIC WORKS

ADA CURB RAMP IMPROVEMENTS (PHASE 2)

INTERSECTION MARKING

Attachment 2
 SHEET
 57
 OF
 69



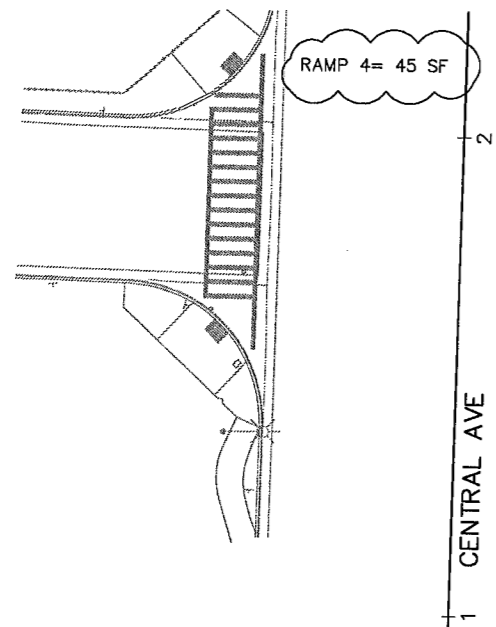
NOTE TO CONTRACTOR:
 WHERE CURB RAMP FLARED SIDE OCCURS, PROVIDE A MIN 2' CLEARANCE.
 CROSSWALK MARKING TO PROTECT 4' x 4' MIN. TURNING SPACE BEYOND BOTTOM
 GRADE BREAK AT DIAGONAL RAMP LOCATIONS.



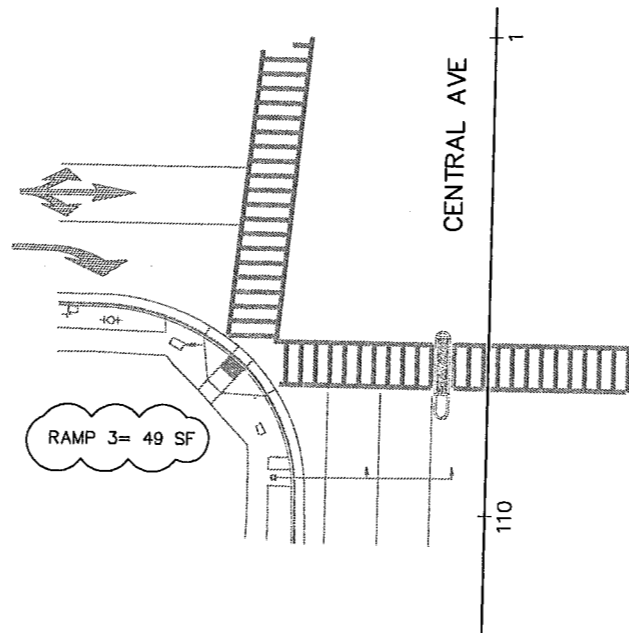
**COUNTY OF HUMBOLDT
 DEPARTMENT OF PUBLIC WORKS**

1 BID ADDENDUM NO. 1

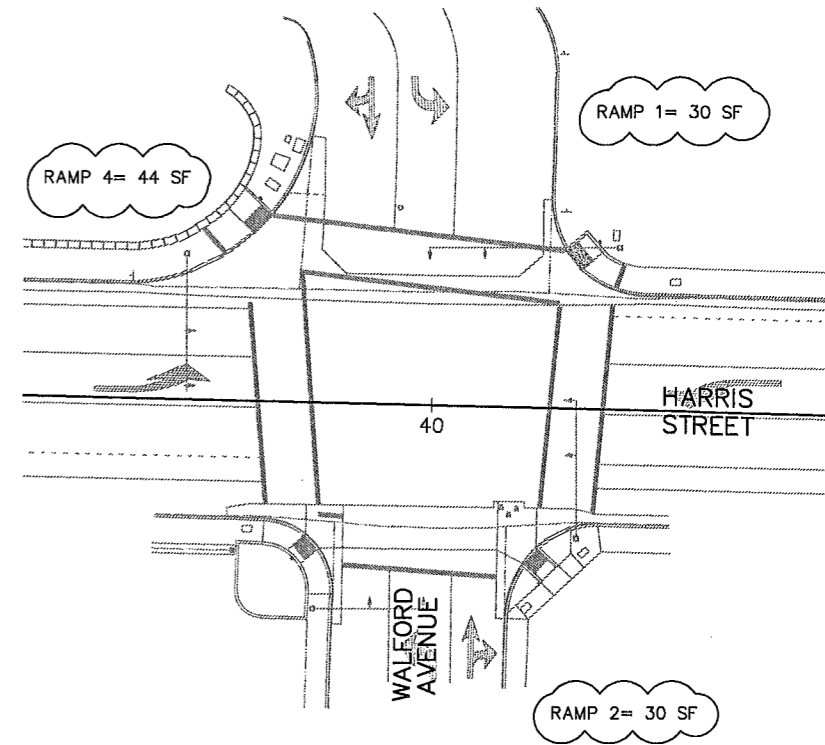
BAR BELOW IS ONE INCH ON ORIGINAL DRAWING		ENGINEERING DESIGN SECTION		COUNTY OF HUMBOLDT DEPARTMENT OF PUBLIC WORKS		Attachment 2	SHEET
IF NOT ONE INCH ON THIS SHEET, ADJUST SCALES ACCORDINGLY		CONTRACT NO.: 325701	DESIGNED BY: WHH	ADA CURB RAMP IMPROVEMENTS (PHASE 2)			58
		DWG. FILE NAME: HUMCO DESIGN PHASE 2	DRAWN BY: WHH	INTERSECTION MARKING			OF
		PLOT DATE: 5/7/21	REVIEWED BY: AHS				69
			APPROVED BY: TRS				



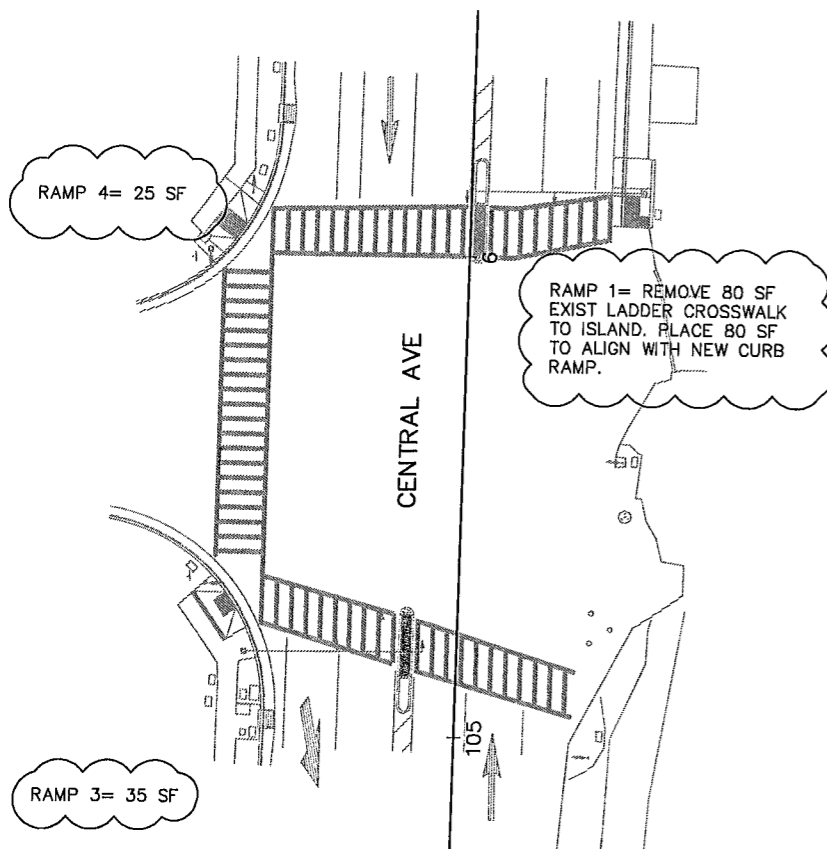
NURSERY WAY
 SCALE: 1"=20'



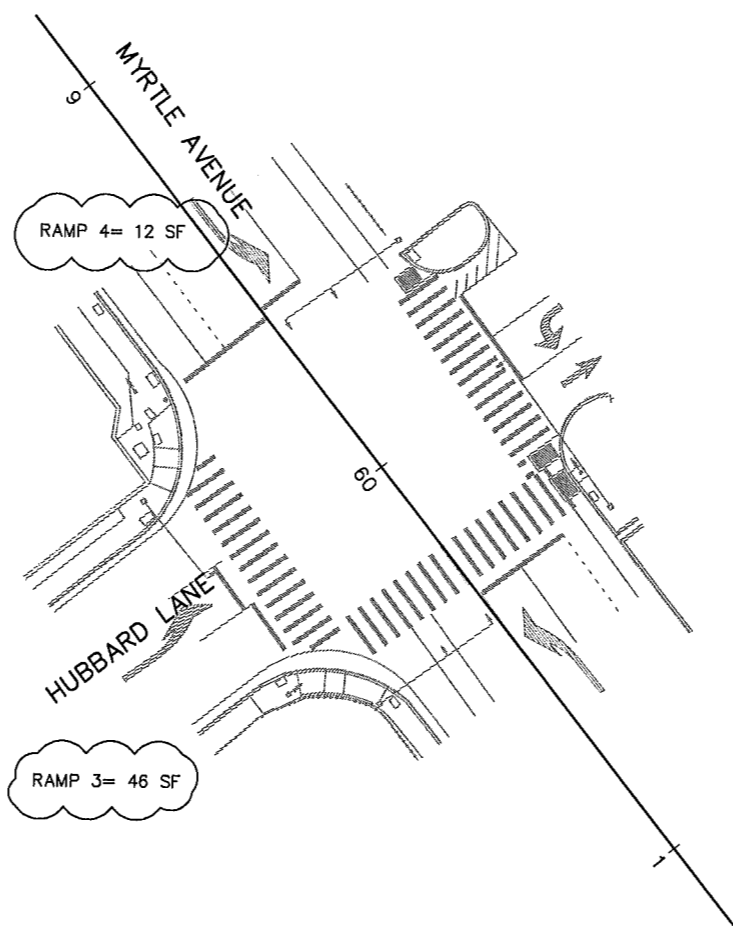
SCHOOL ROAD
 SCALE: 1"=20'



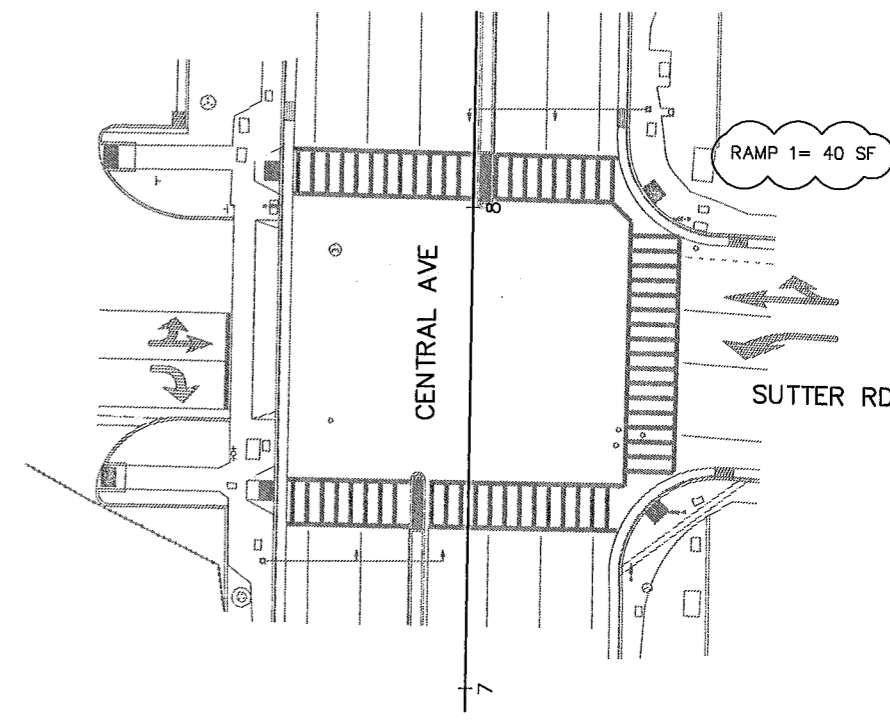
HARRIS STREET/WALFORD AVENUE
 SCALE: 1"=20'



ANNA SPARKS WAY (NORTH)
 SCALE: 1"=20'



MYRTLE AVENUE/HUBBARD LANE
 SCALE: 1"=20'



SUTTER RD.
 SCALE: 1"=20'



NOTE TO CONTRACTOR:
 WHERE CURB RAMP FLARED SIDE OCCURS, PROVIDE A MIN 2' CLEARANCE.
 CROSSWALK MARKING TO PROTECT 4' x 4' MIN. TURNING SPACE BEYOND BOTTOM
 GRADE BREAK AT DIAGONAL RAMP LOCATIONS.



**COUNTY OF HUMBOLDT
 DEPARTMENT OF PUBLIC WORKS**

1 BID ADDENDUM NO. 1

BAR BELOW IS ONE INCH ON ORIGINAL DRAWING		ENGINEERING DESIGN SECTION		COUNTY OF HUMBOLDT Attachment 2 DEPARTMENT OF PUBLIC WORKS		SHEET 59 OF 69
IF NOT ONE INCH ON THIS SHEET, ADJUST SCALES ACCORDINGLY		CONTRACT NO.: 325701	DESIGNED BY: WMH	ADA CURB RAMP IMPROVEMENTS (PHASE 2)		
		DWG. FILE NAME: HUMCO DESIGN PHASE 2	DRAWN BY: WMH	INTERSECTION MARKING		
		PLOT DATE: 5/7/21	REVIEWED BY: AHS			
			APPROVED BY: TRS			

