

Cultivation Area Verification (CAV)

Apps 11494
095-201-005

1) Enter amount of verified cultivation area.

Existing Outdoor Square Footage: 500 sq

Existing Mixed Light Square Footage: /

2) Enter base year date and source (e.g. 2014 - GIS or 10/27/15 - TerraServer or May 28, 2014 - Google Earth etc)

Base Year Date and Source: 5/28/14

3) Enter person performing verification:

Verified By: Laco IMH

SEE VERIFIED

4) Enter date of verification (e.g. current date)

Date Verified: 11.21.17

5) Attach Evidence of Verification (e.g. TerraServer photos w/ polygons etc.)

6) Write "CAV" on the outside of the project file to indicate that cultivation area verification is completed for project.

120 cages
35
700
4200 SF

45 holes
35
170/15
12/15

5/28/2014

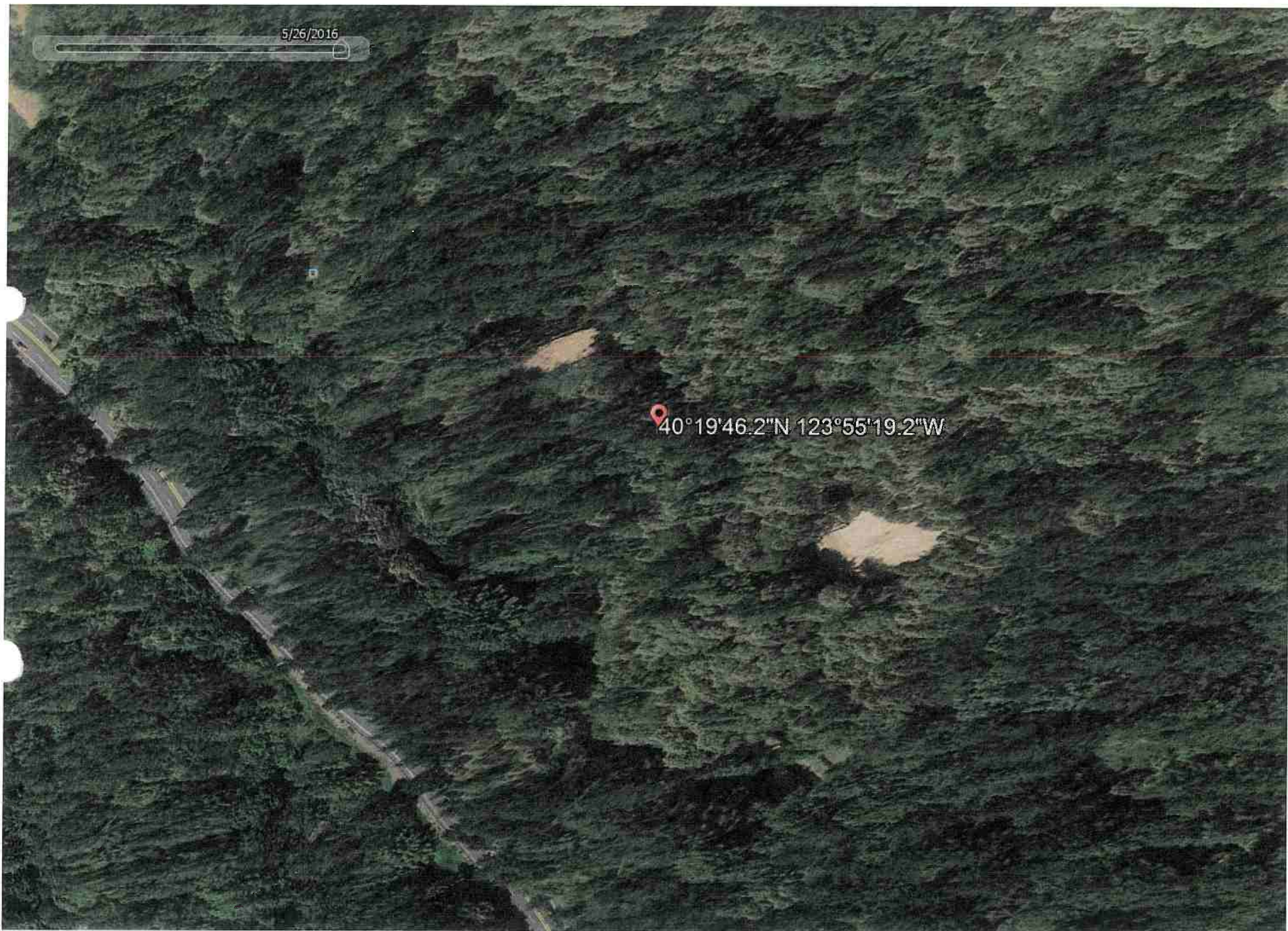
40°19'46.2"N 123°55'19.2"W

500 sf existing in 2014

pg 2/3

CAV 2014

S/S R



~~Area~~ unknown & total in 2016

Nature's Jar

In Summary:

-121 plant cages found

-45 holes

-58 pots: 30 gallons

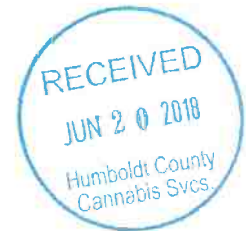
$$= 224 \text{ plants} \times 36 \text{ SF}$$

$$= 8064 \text{ SF outdoor}$$

-34 drip emitters in area without pots. Directly in the ground

-9 different cultivation site

JK
7/13/18



which was filed prior
to applicant purchasing
property.

EA 1/29/18

*see emails to applicant -
also noted in SP spreadsheet

*see 3-acre conversion
in file.

1/29/18


Applicant provided
add'l evidence
(in black folder -
attached) to justify
the pre-existing claim
of 10,000 sq ft of pre-
existing. Please evaluate
further prior to sending
to consultants for a
staff report. Please also
review the 3-acre con-
version, applicant wishes
to relocate to 3-acre
conversion area, but reason
for conversion was for
"homesite + road construction" →

(see photos back tab)

contents of "black folder" attached →

Places

- My Places
 - Sightseeing Tour
 - site 1
 - site 2
 - site 3
 - site 4
 - site 5
 - site 6
 - site 7
 - site 8
 - site 9
 - site 10
- Temporary Places



095-201-005

Legend
site

site 1

site 2

site 5

site 4

site 3

site 8

site 7

site 6

site 9



200 ft

Google Earth

- Places
- My Places
 - Sightseeing Tour
 - site 1
 - site 2
 - site 3
 - site 4
 - site 5
 - site 6
 - site 7
 - site 8
 - site 9
 - site 10
 - Temporary Places

095-201-005

Legend
 site



totaling 25,382 square feet

Google Earth

200 ft

Site 1






Site 1

Site 1



Site 2






Site 2
Man
made
pond

A photograph showing a man-made pond site. A yellow measuring tape is stretched diagonally across the frame, with numbers 10, 1, 2, and 3 visible. A red vertical line is drawn on the right side of the image. The background consists of a dense thicket of dry, brown branches and twigs. Two white circular markers are visible at the top of the image. The text "Site 2 Man made pond" is overlaid in white at the bottom left.

Site 2 Man
made
pond



Man
made
pond

Site 2



Site 2

K121208



Site 2

Site 2





Site 3



Site 3



Site
3



Site 3

Site 4

5
6
7
8
9
10
11
44-1
2
3
4
5
6
7
8
9
10
11



Site 4





Site 4

Site 4




Site 4





Site 6

9 10 11 3 9 1 2 3 4 8 9



Site 6



Site 6

9 10 11 9 8 1 2 3 4

Site 7



Site 7



Site 7



Site 8



Site 8

8
9
10
11
84.1
2
3
4
5
6
7


Site 8



Site 9




Site 9



Site 9

Site 10

5
5.575
6
7
8
9
10
11
5
3



Site 10



Site
10

Site 10

5
6
7
8
9
10
11
12
13
14
15
16
17
18
19
20
21
22
23
24
25
26
27
28
29
30
31
32
33
34
35
36
37
38
39
40
41
42
43
44
45
46
47
48
49
50
51
52
53
54
55
56
57
58
59
60
61
62
63
64
65
66
67
68
69
70
71
72
73
74
75
76
77
78
79
80
81
82
83
84
85
86
87
88
89
90
91
92
93
94
95
96
97
98
99
100

RECEIVED
JUN 23 2017
Humboldt County
Planning Division



RECEIVED
JUN 23 2017
Harris County
Planning Division



RECEIVED
JUN 23 2017
Humboldt County
Planning Division



RECEIVED
JUN 23 2017
Humboldt County
Planning Division





FOR CAGES

EEL RIVER RESOURCE R
985 RIVERWALK DRIVE
FORTUNA, CA. 95540
707-725-5156

Sale

XXXXXXXXXXXX7342

MASTERCARD

Entry Method: Chip

Total: \$

135.00

06/02/17

13:52:17

Inv #: 000000040

Appr Code: 62627P

Apprvd: Online

MasterCard

AID: A000000000000000

TVR: 00 00 00 00 00

TSI: 68 00

Plant cage
reciepts

Customer Copy

THANK YOU!

FOR CAGES

EEL RIVER RESOURCE R
985 RIVERWALK DRIVE
FORTUNA, CA. 95540
707-725-5156

Sale

XXXXXXXXXXXX9105

MASTERCARD

Entry Method: Chip

Amount: \$

70.20

Tax: \$

0.00

Total: \$

70.20

06/09/17

10:23:56

Inv #: 000000013

Appr Code: 00704Z

Apprvd: Online


CAPITAL ONE

AID: A000000000000000

TVR: 00 00 00 00 00

TSI: 68 00

75th
away



Customer Copy



Site 8

Plant containers

Site 8

Nutrient bags



Site 8

Plant containers

Nutrient bags





Plant containers-31 total

Site 8

A photograph of a wooded area with a path. The path is covered with fallen leaves and branches. There are several blue plant containers visible on the path. The text "Plant containers" is overlaid on the image. The text "Site 7" is overlaid on the image.

Plant containers

Site 7

A photograph of a dense forest with a black water line and a blue drip emitter visible. The scene is filled with green foliage and tree trunks. A black line, likely a water line, runs across the middle of the frame. A small blue object, identified as a drip emitter, is attached to the line. The ground is covered in leaves and twigs. The text "Site 6" is overlaid in the upper right, and "Water line with drip emitter -34 total" is overlaid in the lower right.

Site 6

Water line with drip emitter -34 total

A photograph showing a water filter made from a mesh bag, placed on the forest floor. The bag is filled with a dark, fibrous material, likely used for filtering water. The surrounding environment is a dense forest with various green plants, ferns, and fallen leaves. The text "Site 10" is overlaid in the upper right, and "Water filter" is overlaid in the lower right.

Site 10

Water filter

A photograph of a forest floor. The ground is covered with a thick layer of brown leaves and twigs. Several large, dark green ferns are scattered across the scene. Two prominent tree trunks are visible: one on the left and one on the right. The lighting is dappled, with bright spots where sunlight hits the ground and darker areas in the shade. A red horizontal line is drawn across the middle of the image, and two white circles are placed on the left side, one above and one below the line.

Water line

Plant containers

Site 8



Site 6

Water line from
creek to site 6

Water barrel/
nutrient bottles

Bamboo stakes

Site 6

Water line fittings



Site 7

Plant containers-27



Site 10

Plant containers





Site 10

Plant containers



Water barrel

Site 10

Plant containers



Site 5

A photograph of a garden area. In the foreground, there are various green plants, including what appears to be a tomato plant on the left. A concrete path leads from the bottom center towards the background. To the right of the path, there is a chain-link fence supported by wooden posts. The background shows more of the garden, including some circular raised beds or paths, and a large tree on the right side. The text "Site 3" is overlaid in white in the upper right quadrant of the image.

Site 3



Plant cages


Site 3

Terraced
with holes

Site 3

45 Holes

Plant cages



Site 5

Plant cages

8' Bamboo



A black plastic plant container is lying on its side on a forest floor. The ground is covered with a thick layer of brown pine needles and some green moss. The container is positioned in the center-left of the frame. The background is a dense forest floor with various plants and trees.

Site 10

Plant container

Site 10



Nutrient bag

Below site 2

Plant cages



Above site 8

Plant cages





Above site 8

Plant cages

Site 2

Plant
cages

