

HUMBOLDT COUNTY DEPARTMENT OF PUBLIC WORKS
ROAD EVALUATION REPORT

PART A: Part A may be completed by the applicant

Applicant Name: Scott Raymond APN: 317-055-001

Planning & Building Department Case/File No.: 13340

Road Name: 3N33 (complete a separate form for each road)

From Road (Cross street): FS ROUTE 2

To Road (Cross street): PROJECT SITE

Length of road segment: 1.68 miles miles Date Inspected: 11/25/19

Road is maintained by: County Other Forest Service
(State, Forest Service, National Park, State Park, BLM, Private, Tribal, etc)

Check one of the following:

Box 1 The entire road segment is developed to Category 4 road standards (20 feet wide) or better. If checked, then the road is adequate for the proposed use without further review by the applicant.


Box 2 The entire road segment is developed to the equivalent of a road category 4 standard. If checked, then the road is adequate for the proposed use without further review by the applicant.

An equivalent road category 4 standard is defined as a roadway that is generally 20 feet in width, but has pinch points which narrow the road. Pinch points include, but are not limited to, one-lane bridges, trees, large rock outcroppings, culverts, etc. Pinch points must provide visibility where a driver can see oncoming vehicles through the pinch point which allows the oncoming vehicle to stop and wait in a 20 foot wide section of the road for the other vehicle to pass.

Box 3 The entire road segment is not developed to the equivalent of road category 4 or better. The road may or may not be able to accommodate the proposed use and further evaluation is necessary. Part B is to be completed by a Civil Engineer licensed by the State of California.

The statements in PART A are true and correct and have been made by me after personally inspecting and measuring the road.

Signature



Date

1/30/20

Name Printed

Scott Raymond

Important: Read the instructions before using this form. If you have questions, please call the Dept. of Public Works Land Use Division at 707.445.7208.



Road Survey Explanation

Please Use the orange Memorex 32 GB flash drive to examine the pictures taken during the inspection of 3N33 on November 25th, 2019. This memorex flash drive is associated with both APPS# 13349 and APPS# 13340.

Pictures in the “Enter” folder depict the ingress to the Project Site from FS Route 1.

Pictures in the “Exit” folder depict the egress from the Project Site to FS Route 1.

The numbering for the “Exit” and “Enter” images are opposing and converse.

Arrows are sequential and chronological, hence image 006 will be one arrow forward from Arrow 5 and four arrows backward from Arrow 10.

Road Evaluation "Enter" Photos #13340 317-055-001



1



2



3



4



5



6



7



8



9



10



11



12



13



14



15



16



17



18



19



20



21



22



23



24



25



26



27




28



29



30



31



32



33



34



35



36



37



38

Road Evaluation "Exit" Photos



1



2



3



4




5



6



7




8



9



10



11



12



13



14



15



16



17



18



19



20



21



22



23



24




25



26



27



28



29



36



31



32



33



34



35



36



37



38



39



40



41



42



43

Road Evaluation Report Reference Map

APP# 13340

RECEIVED
FEB 05 2020
Humboldt County
Planning Dept.

