

**SOUTH FORK EEL
PLANNING WATERSHED**

Myers Flat





101

254







Alderson

Planning Commissioner Map

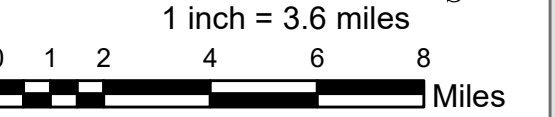

Planning Watersheds

-  Planning Watershed
-  Pending Projects
-  Approved Projects
-  CE HEIR Notices

Highways and Roads

-  Private Roads
-  Principal Arterials
-  Minor Arterials
-  Major Collectors
-  Minor Collectors
-  Local Roads

Project Number:
PLN-11494-SP
APN:
095-201-005-000



South Fork Eel River Planning Watershed

Status	Total	New	Ratio	Existing	Ratio
Approved Projects:	372	92	25%	280	75%
Pending Projects:	142	51	36%	91	64%
C.E. HEIR Cases:	333				



Source:
Humboldt County Planning and Building Department, Apr. 2023.

This map is intended for planning purposes only and should not be used for precise measurement or legal boundary delineation.
Original map size is 17"x11".
Plots Directory: H:\Plots\PLN_Comm\