

May 30, 2019

Humboldt County Planning Department
Attn: Portia Saucedo Planner
3015 H Street
Eureka, CA 95501

RE: Cedro RA, LLC Letter Dated May 6, 2019

Dear Portia,

The attached photos are in response to the letter dated May 6, 2019. All items on your letter have since been addressed. Since the site visit the applicant has received a LSAA agreement from CDFW to move forward in addressing their concerns. Please see the applicants signed LSAA, it has been returned to CDFW for Scott Bauer signature and as soon as we receive it we will provide you with a copy.

The following items were addressed by our office:

Item # 2: All imported soil has been covered and contained. The location of the soil piles is NOT located within the 150' mark of the watercourse or wetland area.

Item # 3: Cleanup of all refuse and hazardous materials have been disposed of at a licensed disposal facility.

Item # 4: Fuel, Fertilizers, Pesticides, Fungicide and Herbicides are being stored of properly and spill containment measures have been applied.

Item # 5: There are not any Anticoagulant Rodenticides (AR) on the parcel. The applicant has confirmed that there is no use of such products on site.

Item # 6: The puppies in which County Staff and CDFW representatives claimed to be poisoned by Anticoagulant Rodenticides where in fact sick with Pravo. The puppies were taken to a local vet which confirmed this. Please see attached receipt from the vet.

Item # 11: Decibel Reading of generator. The reading were taken from all angles of the generator which is indicated on the photos. The photos of the reading should be backed with the reading you took with your cell phone the day of the site visit. These reading were provided by an actual decibel reader.

Item # 12: Please see attached pictures of all showing decibel reading with all fans running in green house structures. These reading should be backed by the Decibel Reading you took the day of the site visit with your cell phone. These reading were provided by an actual decibel reader.

In additions to the items listed above we also provided some additional photos of site cleanup that was completed to follow the site BMP's.

If you need additional proof that these items were completed we can schedule a follow up site visit. Our goal here is to move this project forward and we are willing to work with County Staff on any matter that promotes this goal to be reached.

If you would like to discuss this any further please feel free to contact me at (707) 273-8996.

Thank You,

Steve Doyle
Six Rivers Construction and Consulting
730 7th Street, Ste. C
Eureka, CA 95501
Doyle.srcc@gmail.com
(707) 798-6388 Office
(707) 273-8996 Cell

Item 2

All imported soil located on site must be fully Contained and setback 150' of a watercourse and/or wetland area



Item # 2

All imported soil located on site must e fully contained and set a minimum of 150' from the watercourses and/or wet area




Item # 2
All imported soil on site must be fully contained and setback 150' from watercourse and/or wetland



Item #4

Property store any fuels, fertilizers, pesticide, fungicides and herbicides in a designated lock building with non-permeable floor in secondary containment (ie plastic totes with lids)



Item # 4
Nutrient and pesticide
storage area



Item # 11
Generator Decibel Reading
Front of Generator
Photo 1




Item # 11
Generator Decibel Reading
Behind Generator
Photo 1



Item # 11
Generator Decibel reading
Photo View # 2
In front of generator

Location of generator



Item #11
Generator Decibel Reading
Behind Generator
Photo 2

Location of Generator



Item # 12
Fan Decibel Reading
50' from Green House



Item #12
Decibel reading on fans
Cultivation Area 1
Photo 2



Cultivation area 1 removed all imported soil/perlite covered with wood chips from slash for erosion control



**Cultivation area #1 shows that slash was removed and wood chips are being used to as erosion control. All imported soil has been cleaned up
Additional BMP Photo 2**




**Culvert Clear of debris. Culvert was notified
in the LSAA agreement and will be upgraded
with agreement is returned signed from
CDFW
BMP Photo 1**



Area that water was holding during site visit. This area is now dry and drainage will be installed to help dissipate water around the structure



Area 2 by structure. Area was holding water during site visit. Drainage will be installed to address concerns of standing water. site visit was during the winter months.



Cultivation area 2 clean up around cultivation area completed and all imported soil has been removed



Cultivation area 2. Photo shows that perlite has been removed and erosion control measures in place



Times Standard

MUELLER SPEAKS

Points to Russia meddling, says obstruction report doesn't clear Trump



Convicted hitman is charged in DUI death

Convicted hitman charged in DUI death



**Cultivation area 2. Imported soil removed and perlite cleaned up.
Wood chips and straw used as erosion control to cover hill side**



**Cultivation area 2 . Removed all spoiled imported soil and perlite.
Covered area with straw for erosion control measures**



Soil pile and perlite has been removed and area is covered with straw for erosion control



BMP cleanup. All cultivation supplies are now stored in a structures



Cultivation netting was removed from around the property and will be removed to waste facility.

